
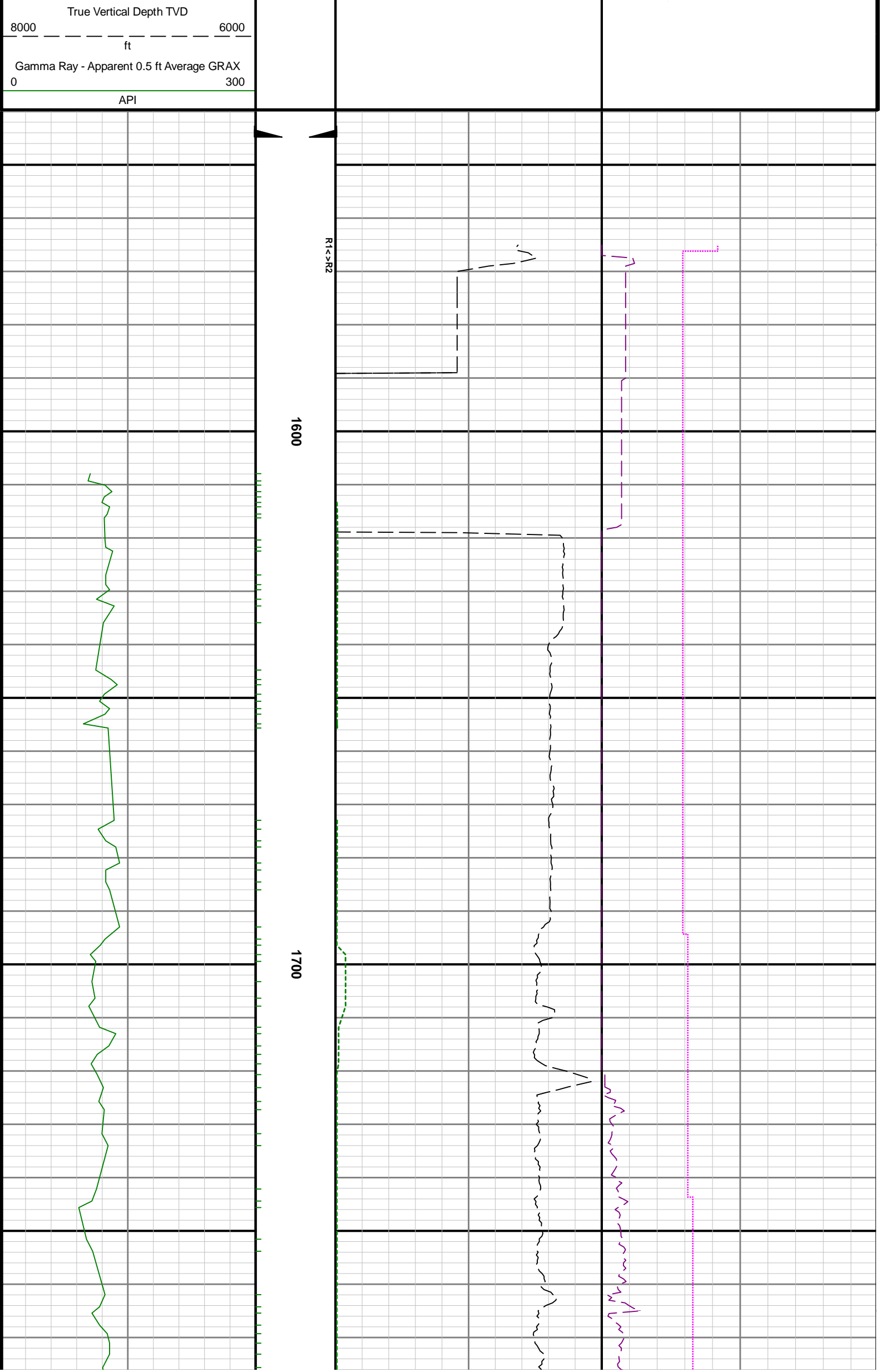
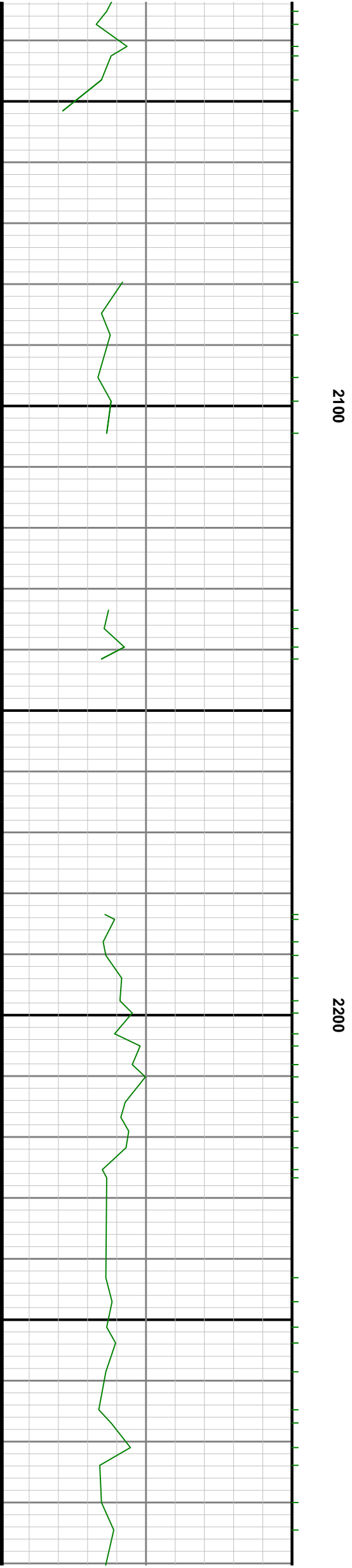
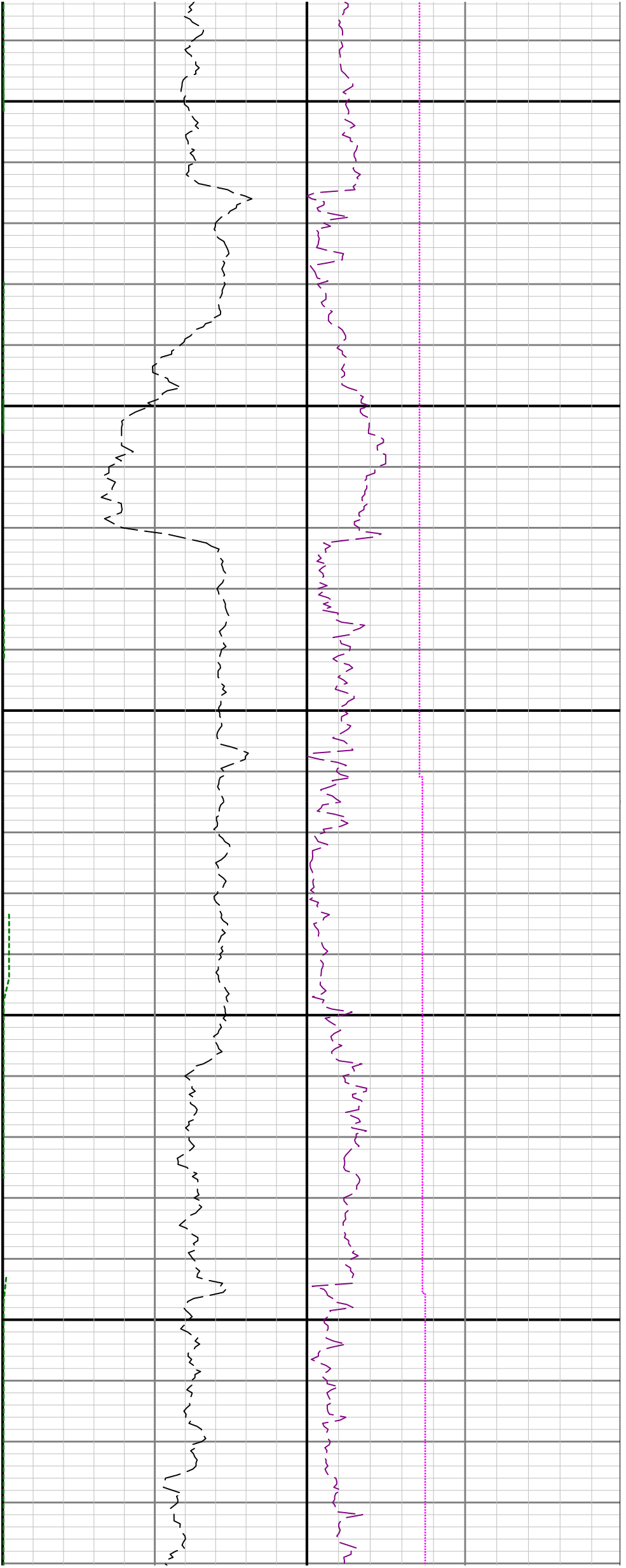
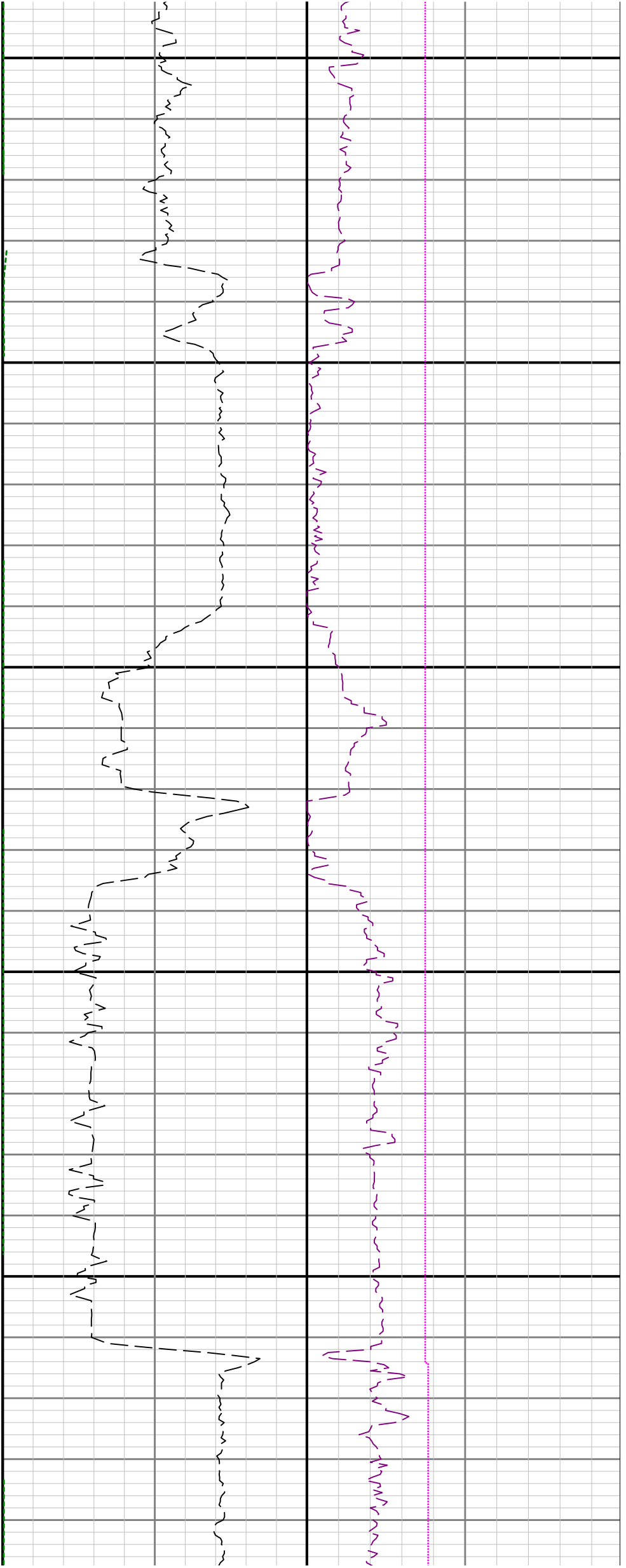


<div><div><div>BAKER HUGHES</div><div>a GE company</div></div><div></div></div>				<div><div>Azimuthal Gamma Ray</div><div>Drilling Dynamics</div><div>Gamma Ray</div><div>Gamma Ray Image</div></div>																																																																															
Scale:		Company: Confluence																																																																																	
1:240 MD		Well: Buford 33-9-3L																																																																																	
Depth Reference:		Field: Weld County																																																																																	
Driller's Depth		County: Weld County Country: United States																																																																																	
Status:		State: Colorado Block: 1																																																																																	
Final Print				Surface Location:				Other Services:																																																																											
Latitude:				Longitude:				Near Bit Inclination																																																																											
API No: 05123455440000				SEC: 33 TWN: 1N RGE: 65W																																																																															
Job ID: 855268				Permanent Datum (P.D.): Mean Sea Level				Elevation: 5077.00 ft				Elev. KB: N/A																																																																							
Log Measured From: Rig Floor				Above P.D.				5100.00 ft				Elev. DF: 5100.00 ft																																																																							
Elev. GL: 5077.00 ft																																																																																			
Dates												Interval Logged												Magnetic Field Reference																																																											
Date From: 2017-11-02												Top: (ft) 197.00												Azi Reference North: True												Dip Angle: (deg) 66.56																																															
Date To: 2017-11-05												Bottom: (ft) 17367.19												Total Magnetic Field Strength: (nT) 52188																																																											
Spud Date: 2017-11-02												Mag to Reference North Correction: (deg) 8.29 E																																																																							
Borehole Record												Casing Record																																																																							
Hole Size (in)												From (ft)												To (ft)												Size (in)												Weight (lb/ft)												From (ft)												To (ft)											
12.250												0.00												1565.00												13.500												42.00												23.00												105.00											
8.500												1565.00												17367.00												9.625												36.00												23.00												1545.00											
																																																												</																							





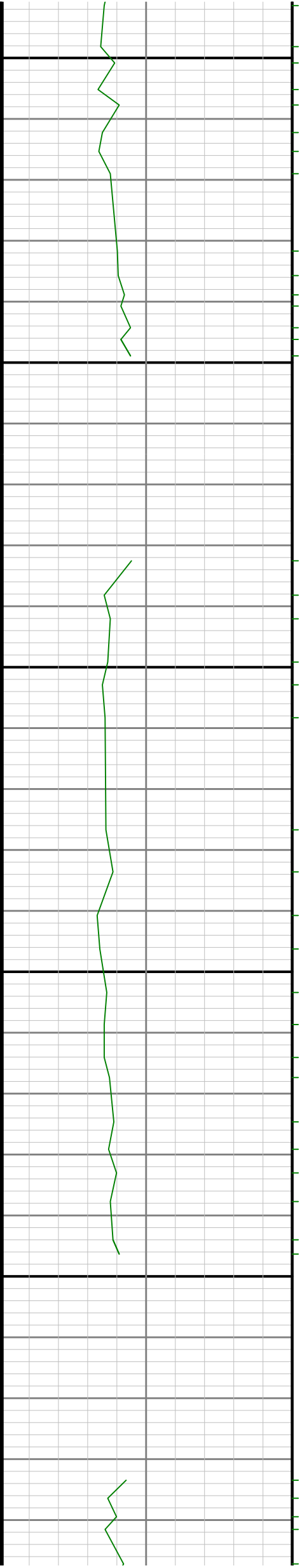


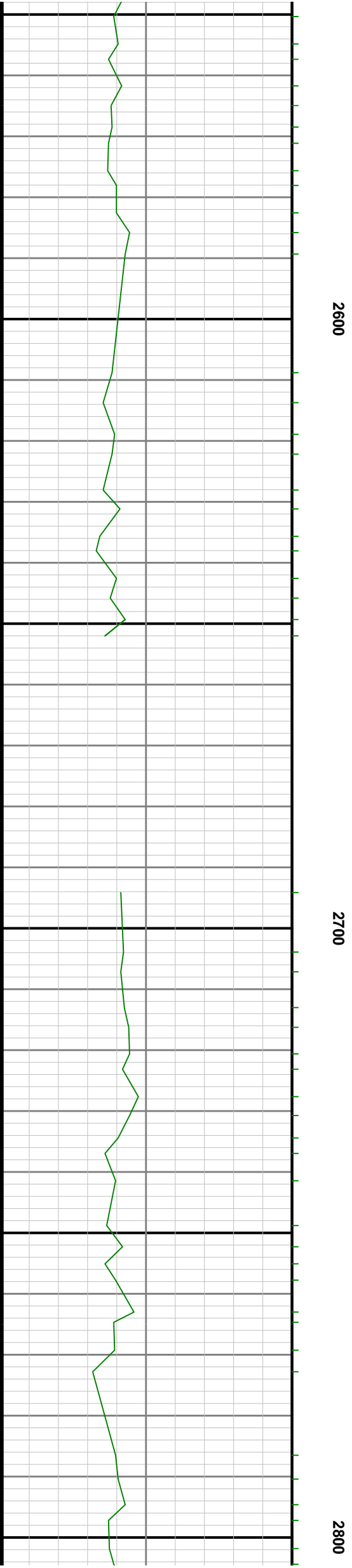
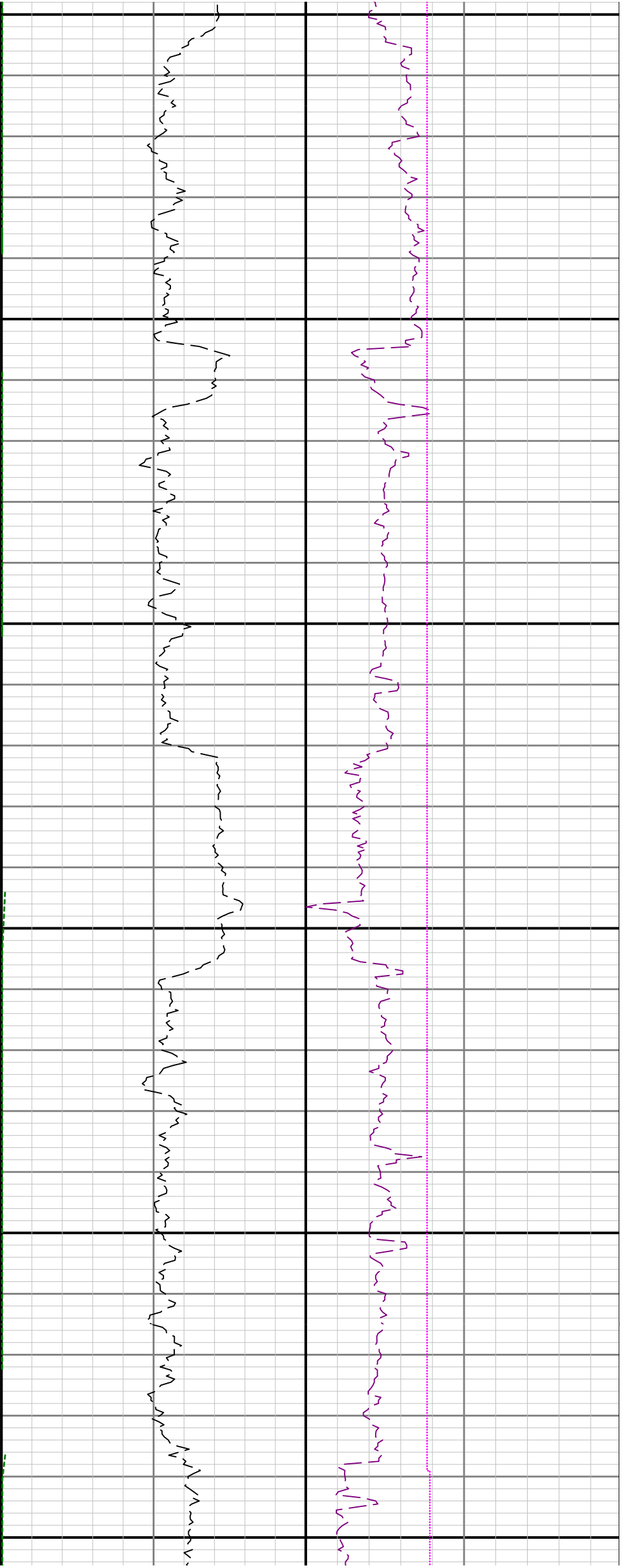


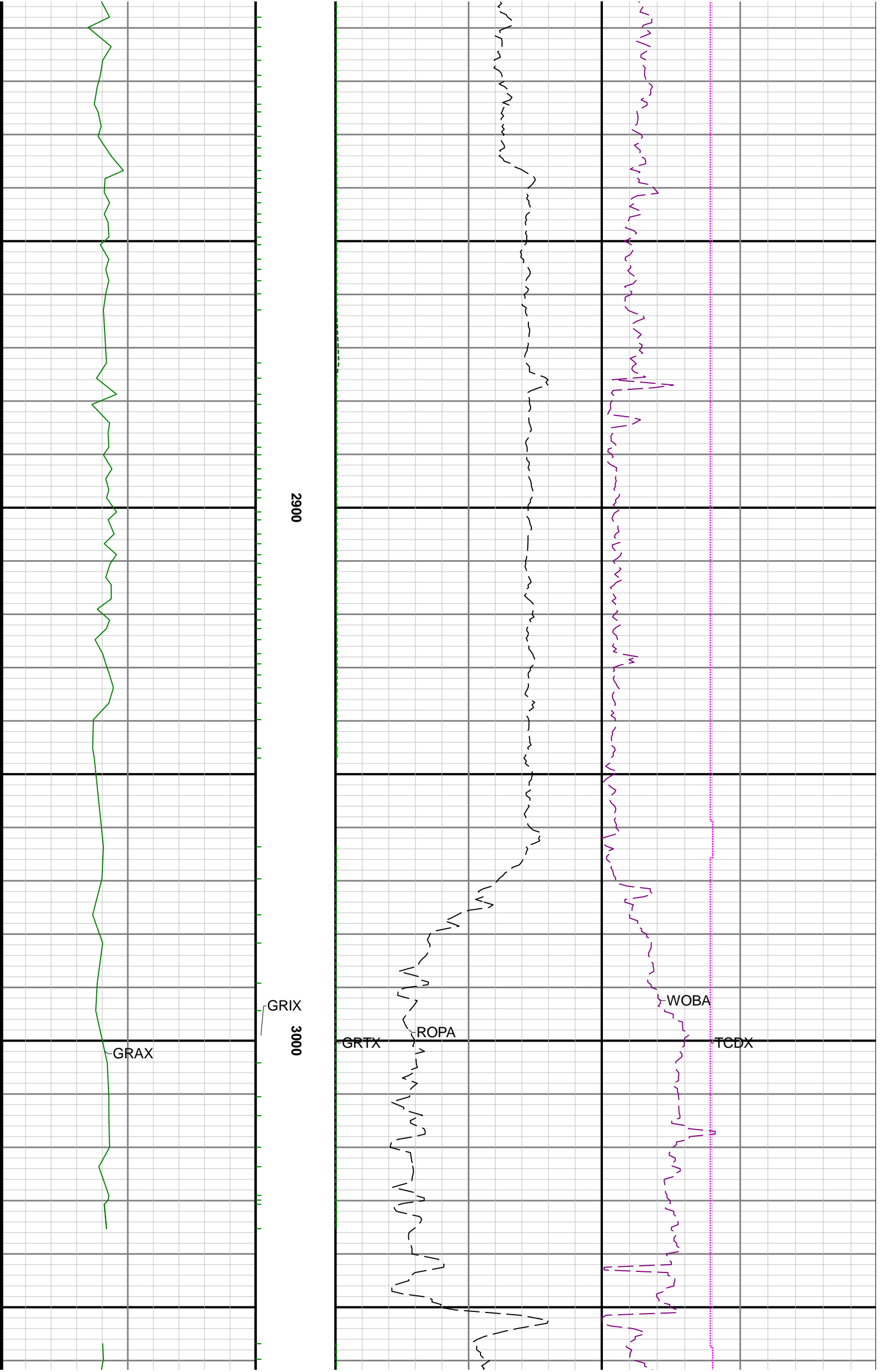
2300

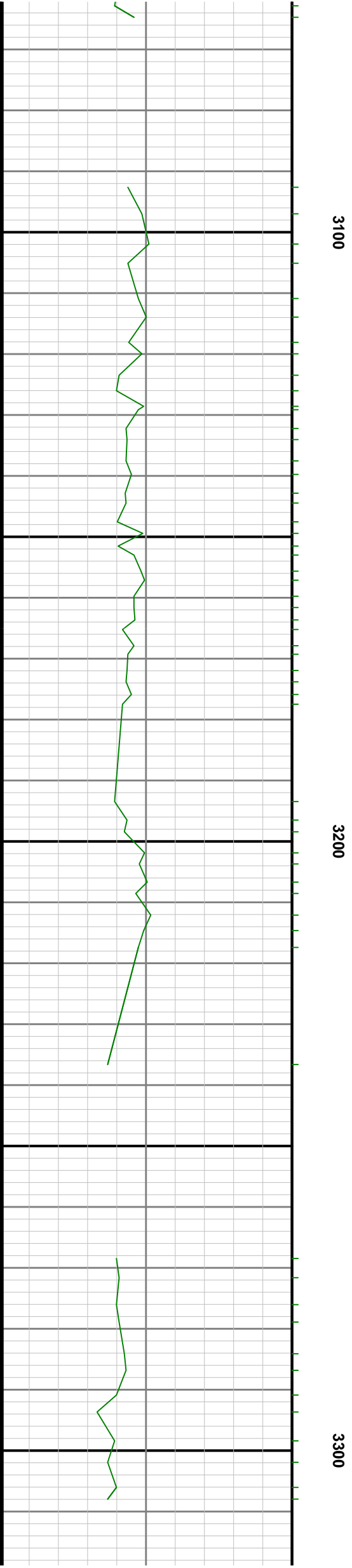
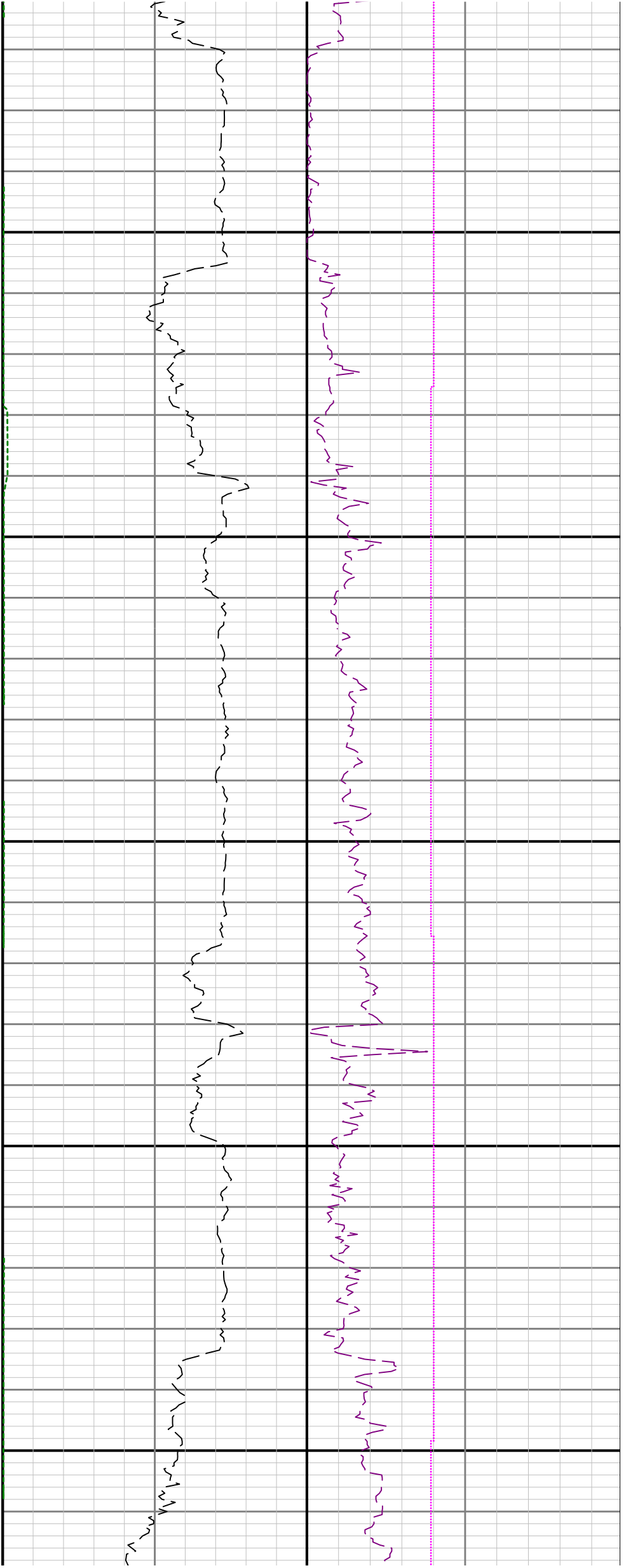
2400

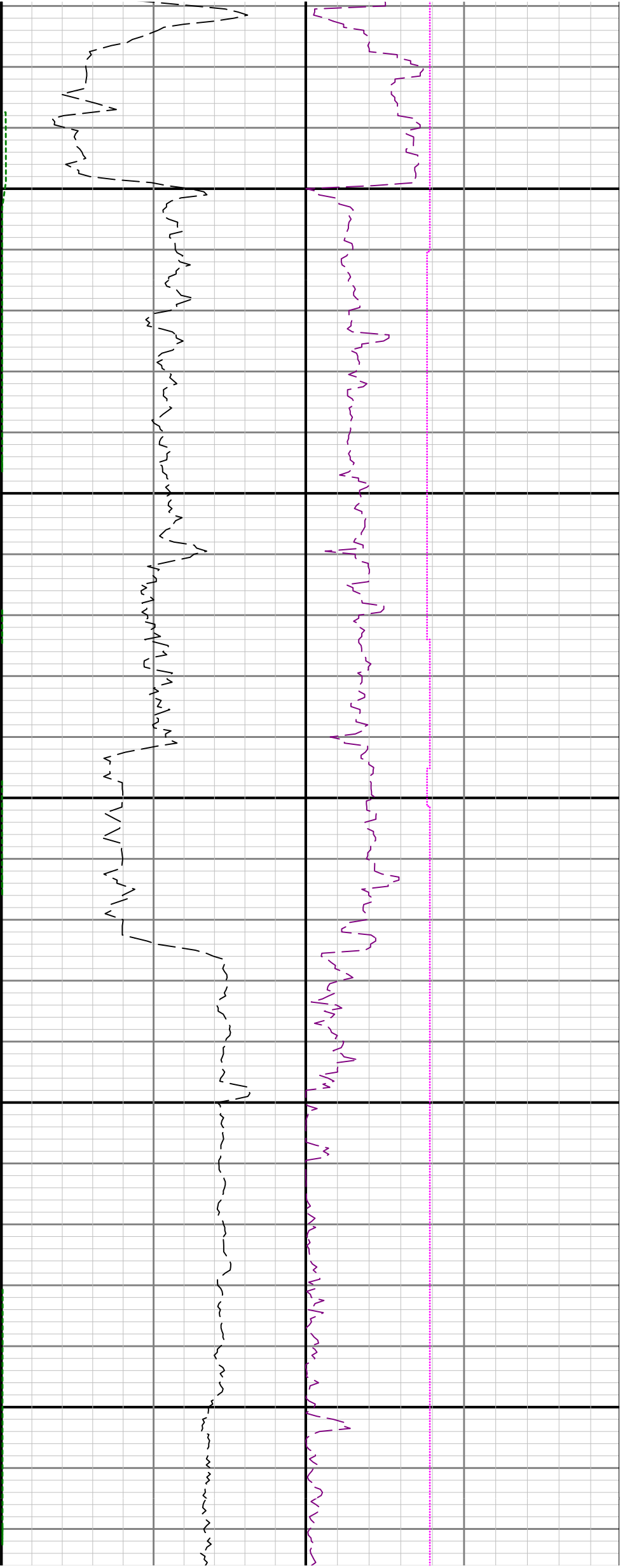
2500







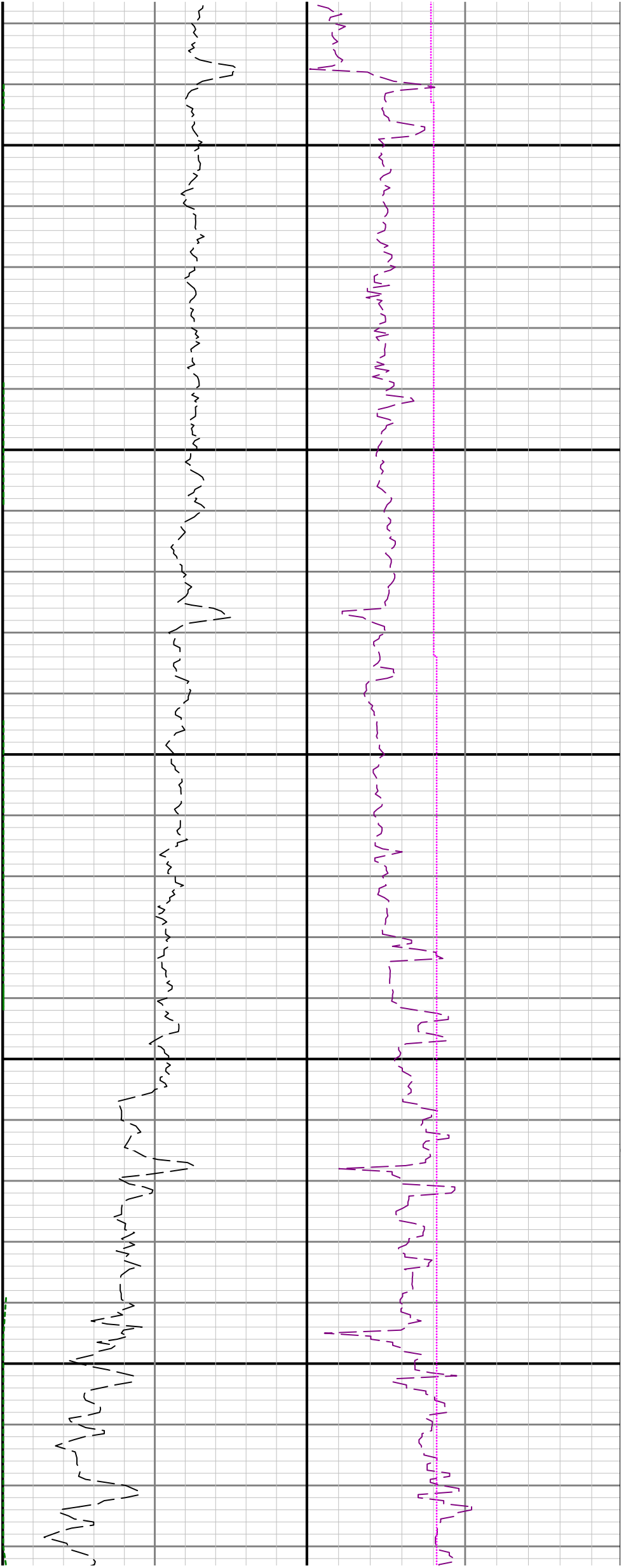




3400

3500



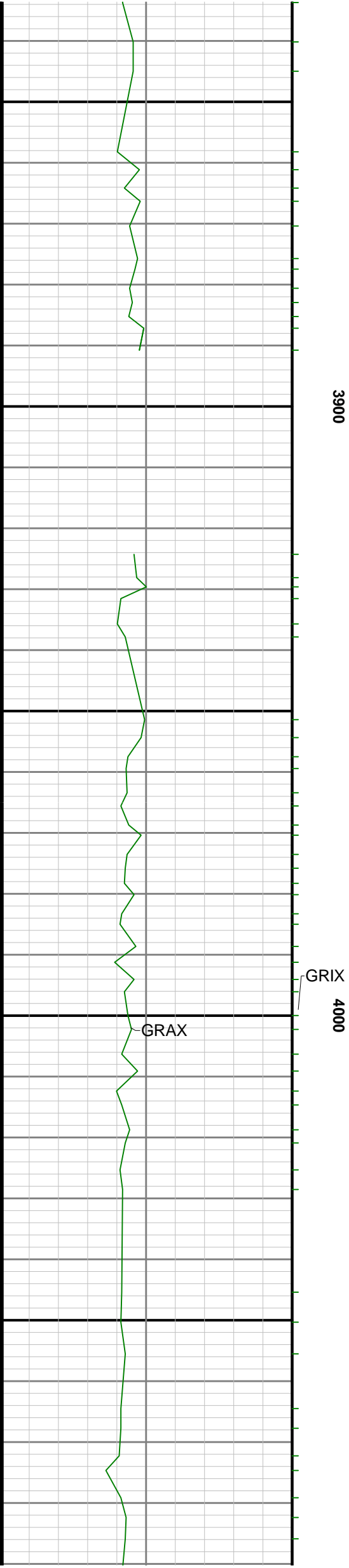
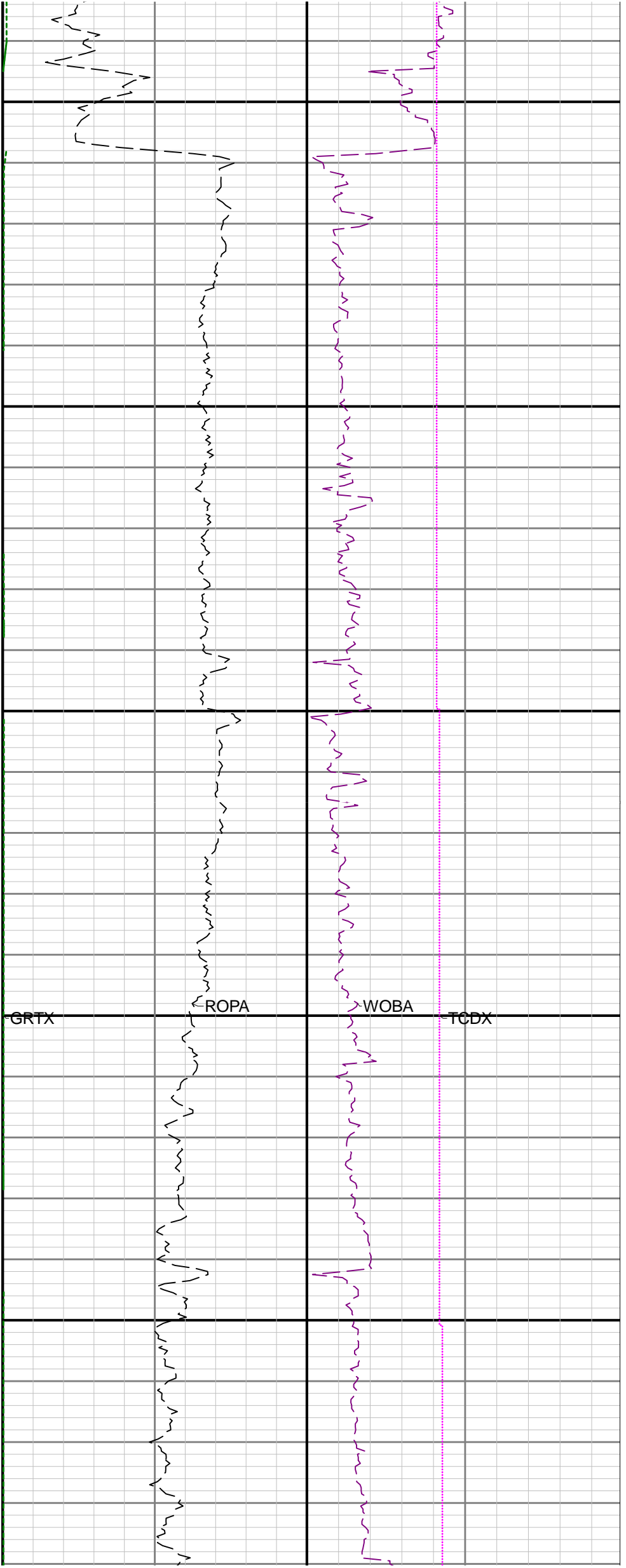


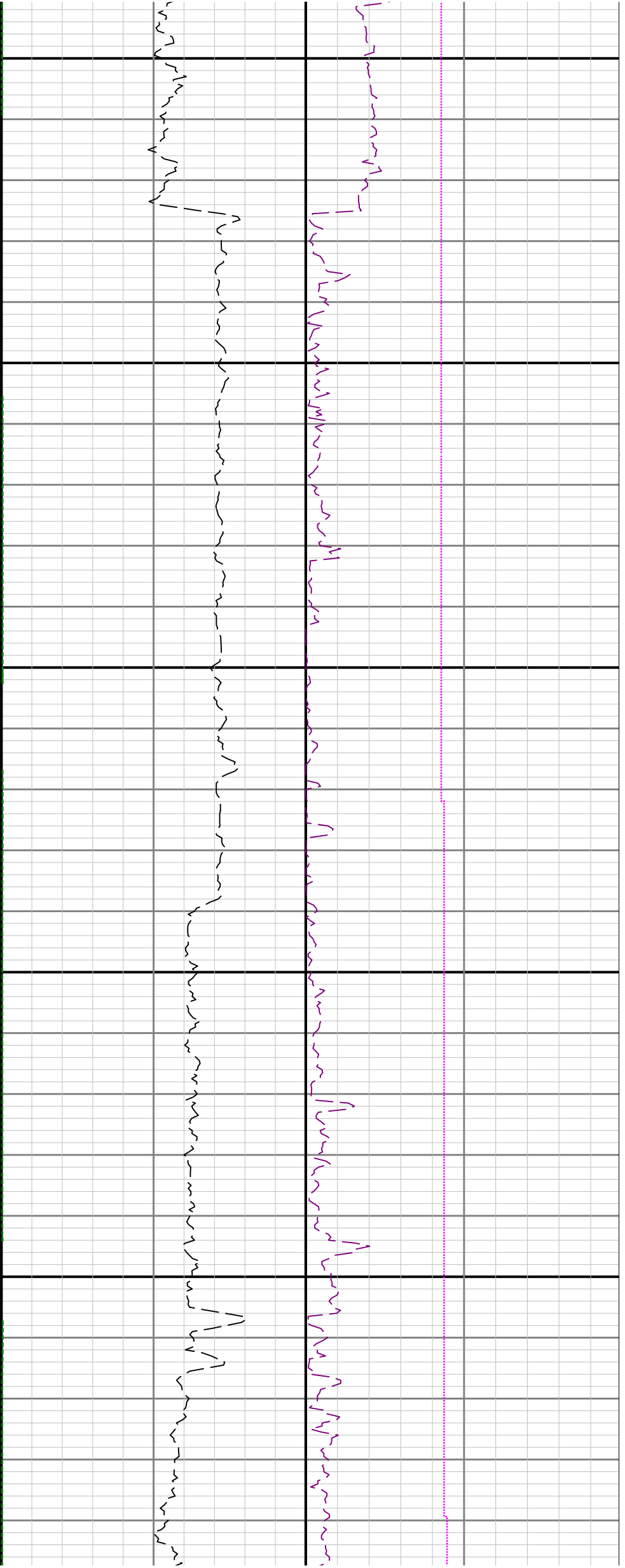
3600

3700

3800



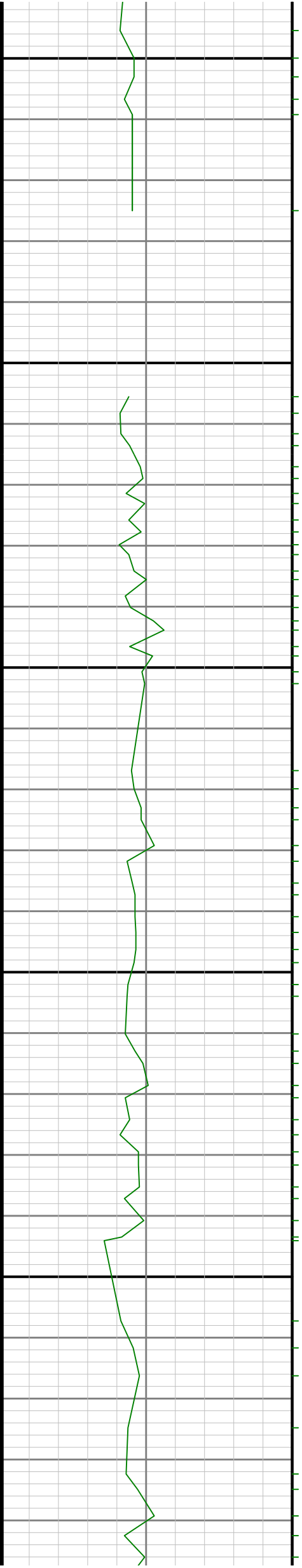


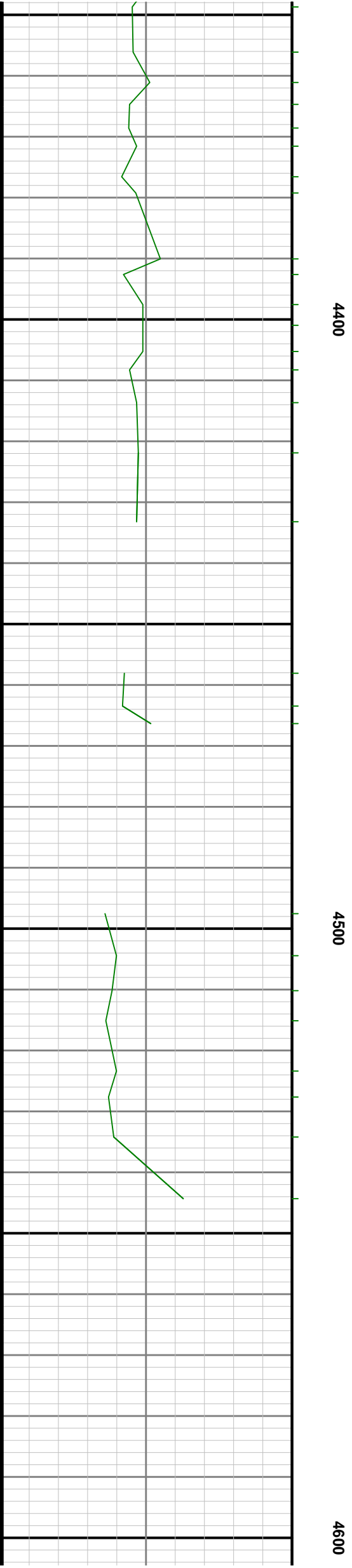
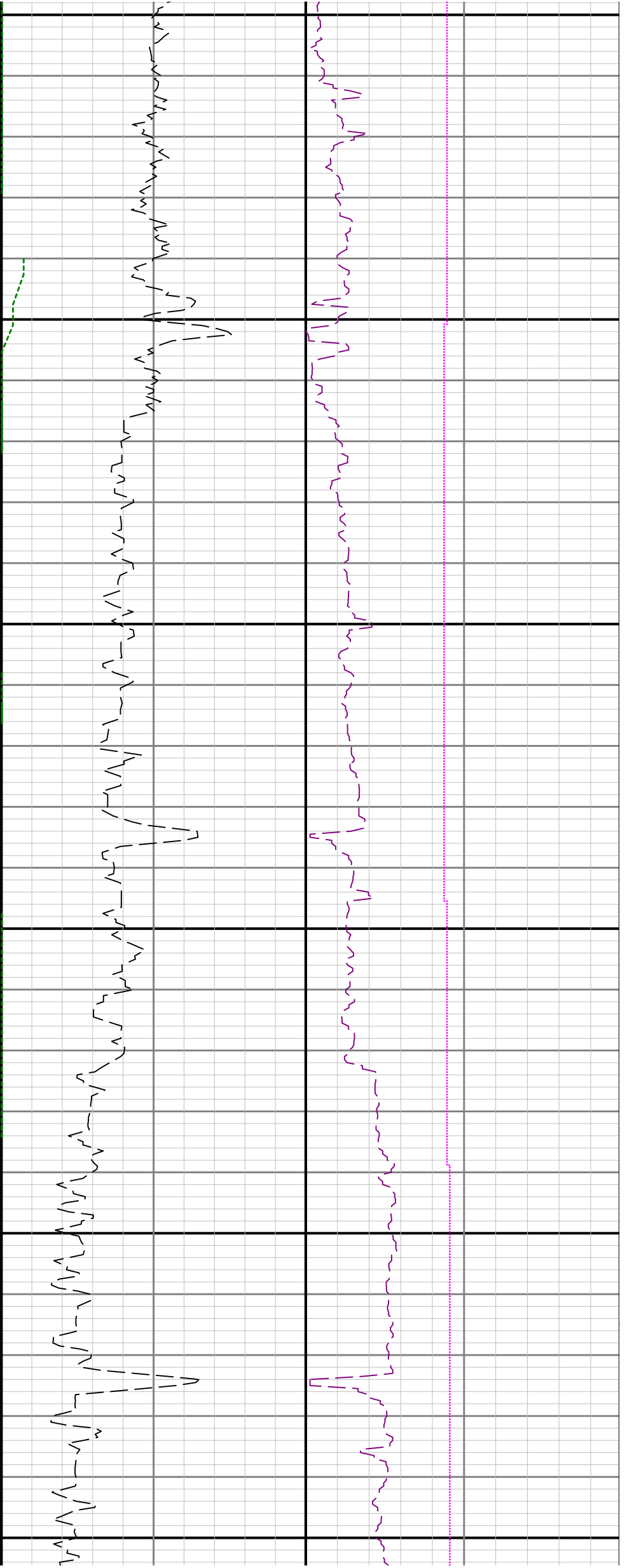


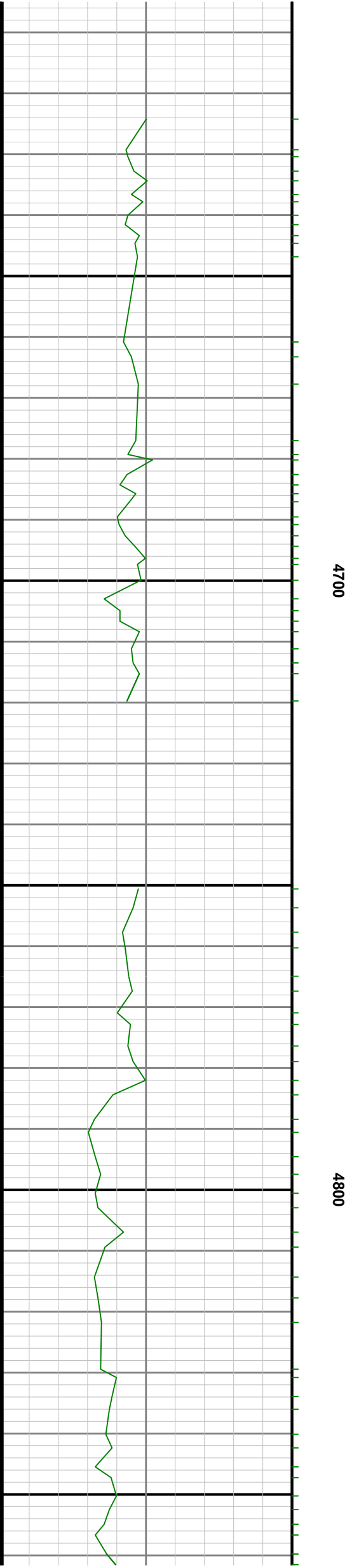
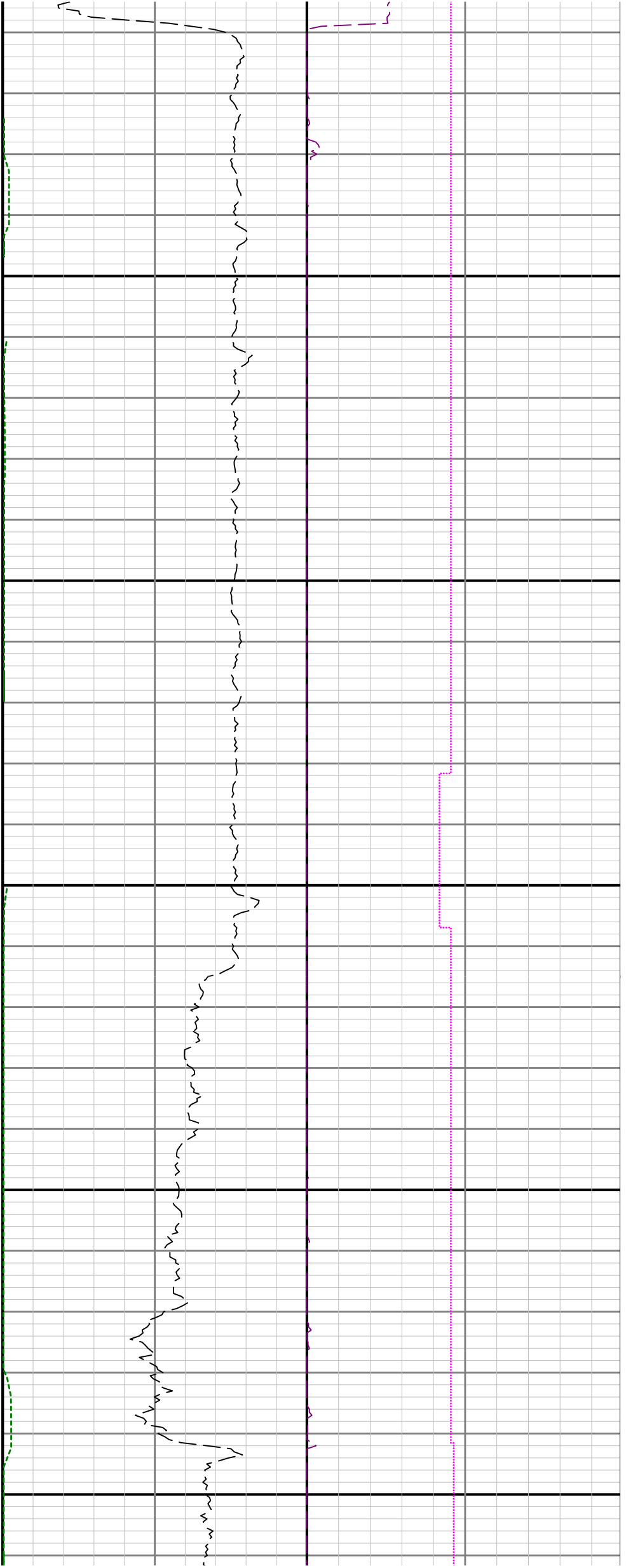
4100

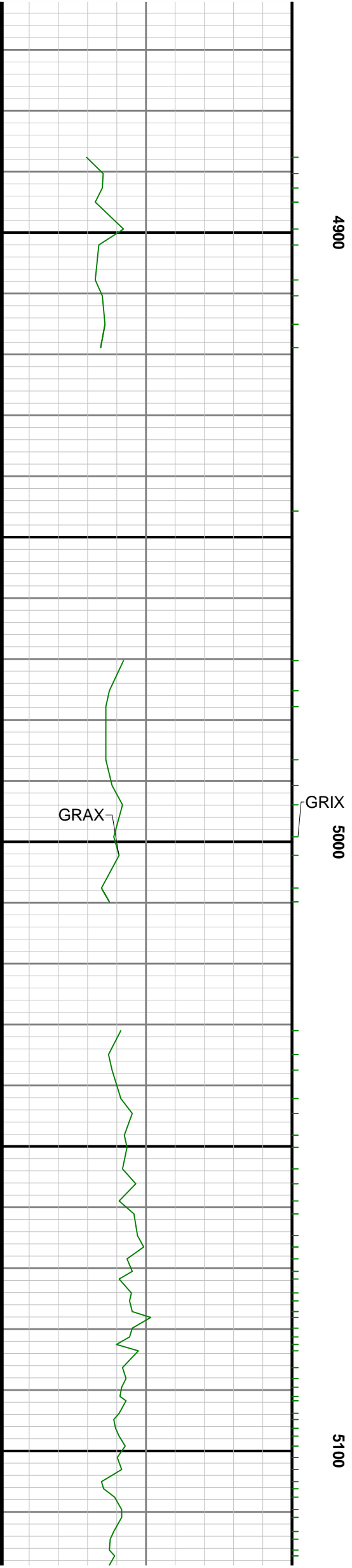
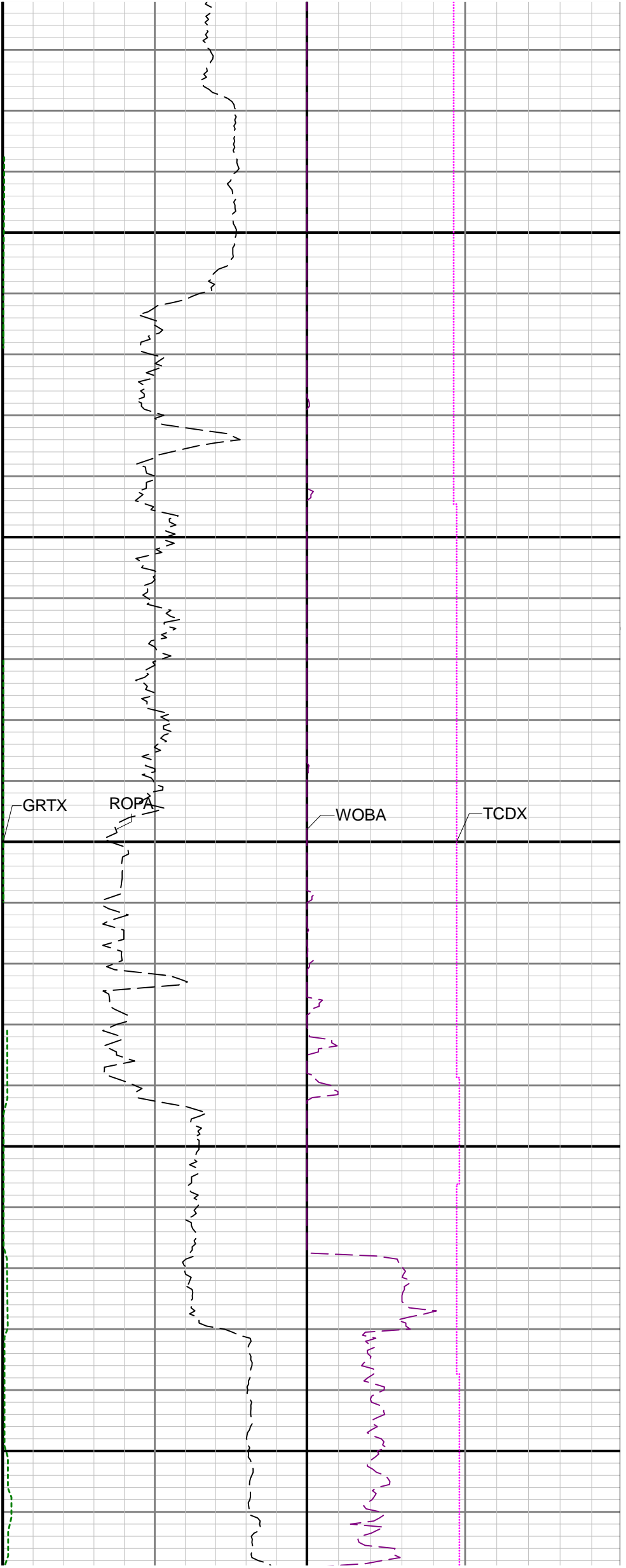
4200

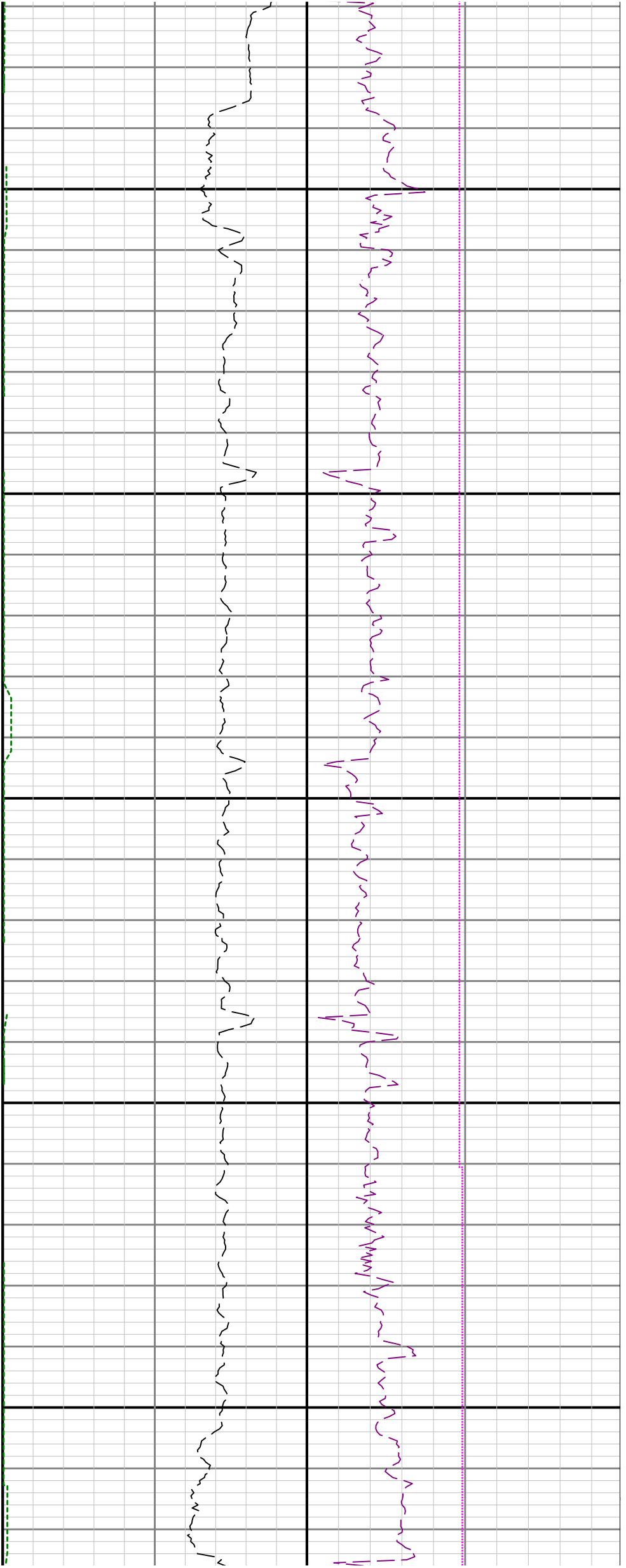
4300





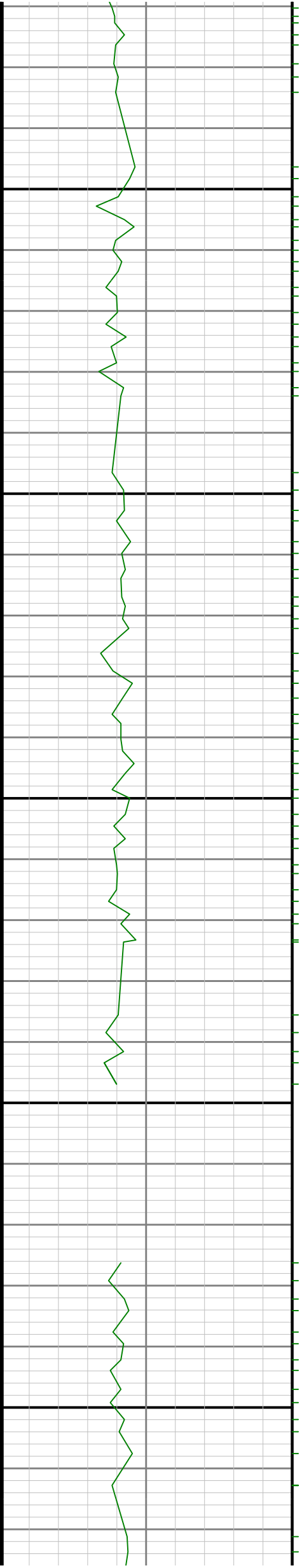


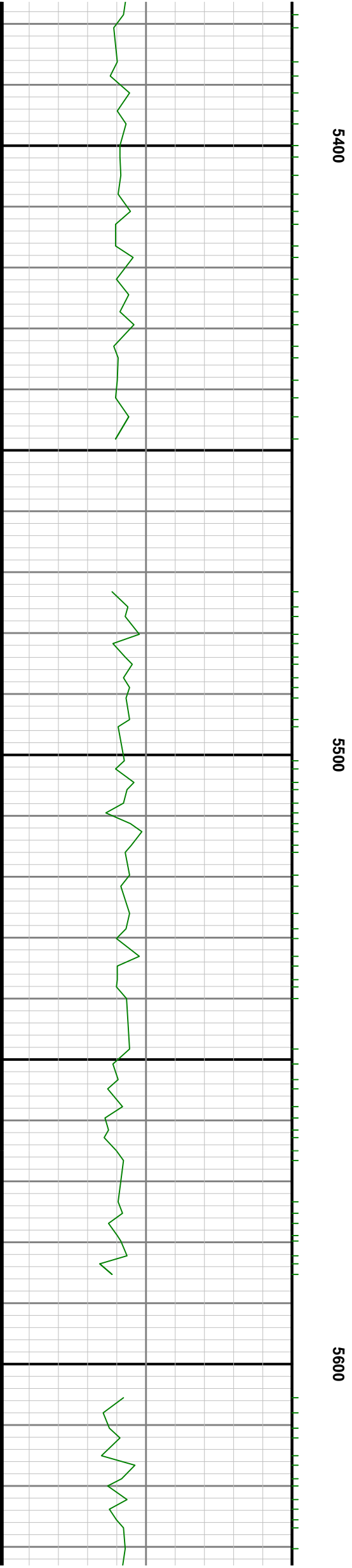
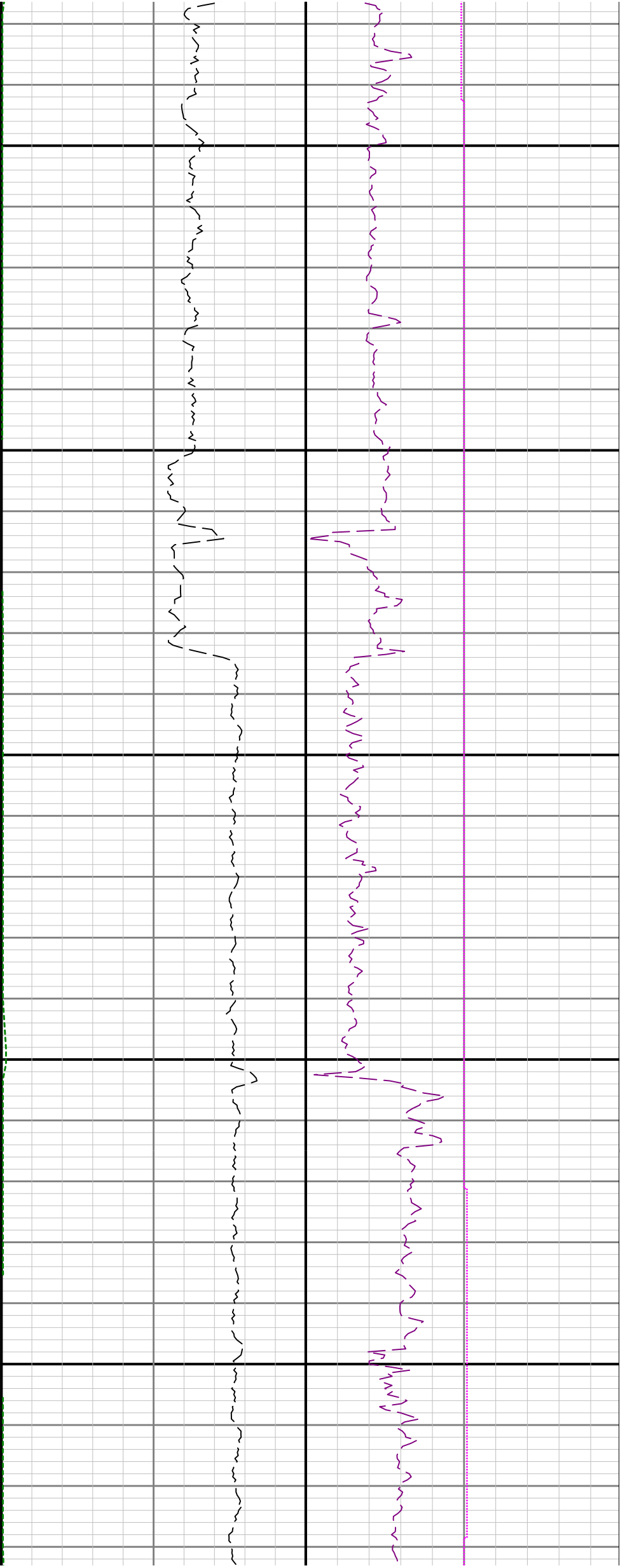


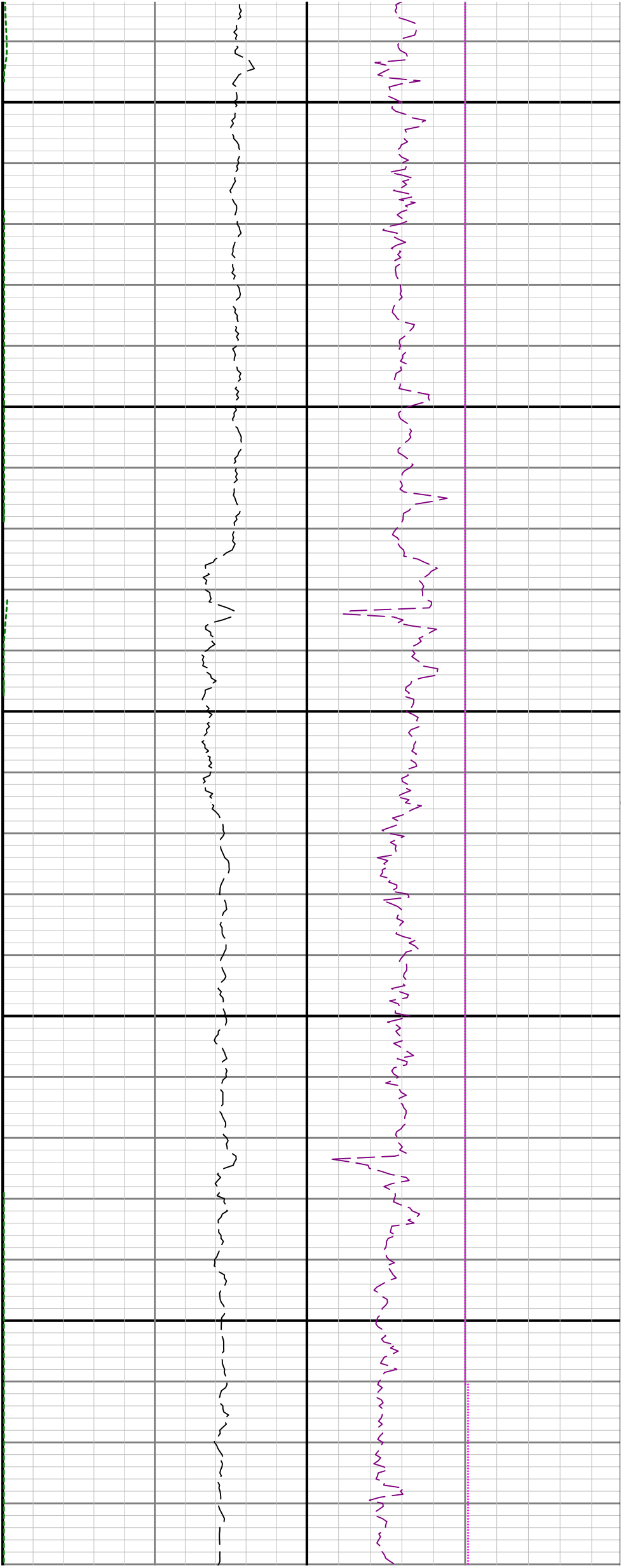


5200

5300

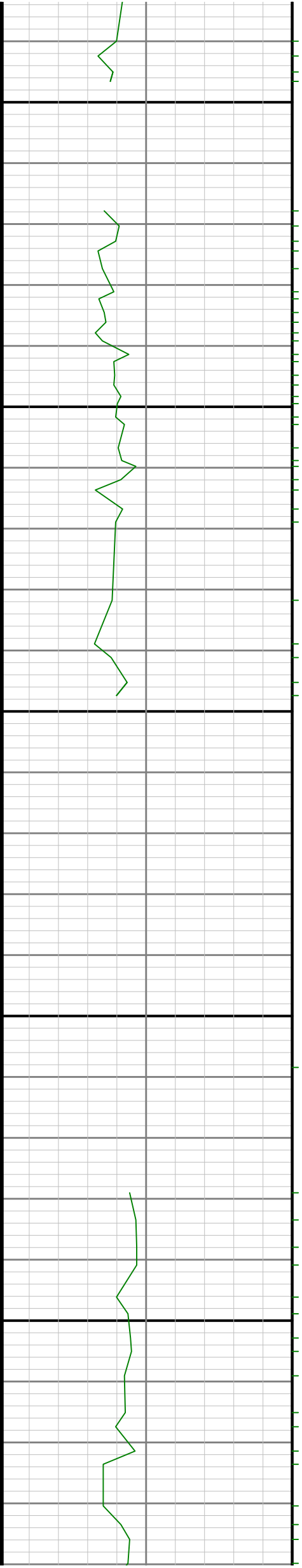


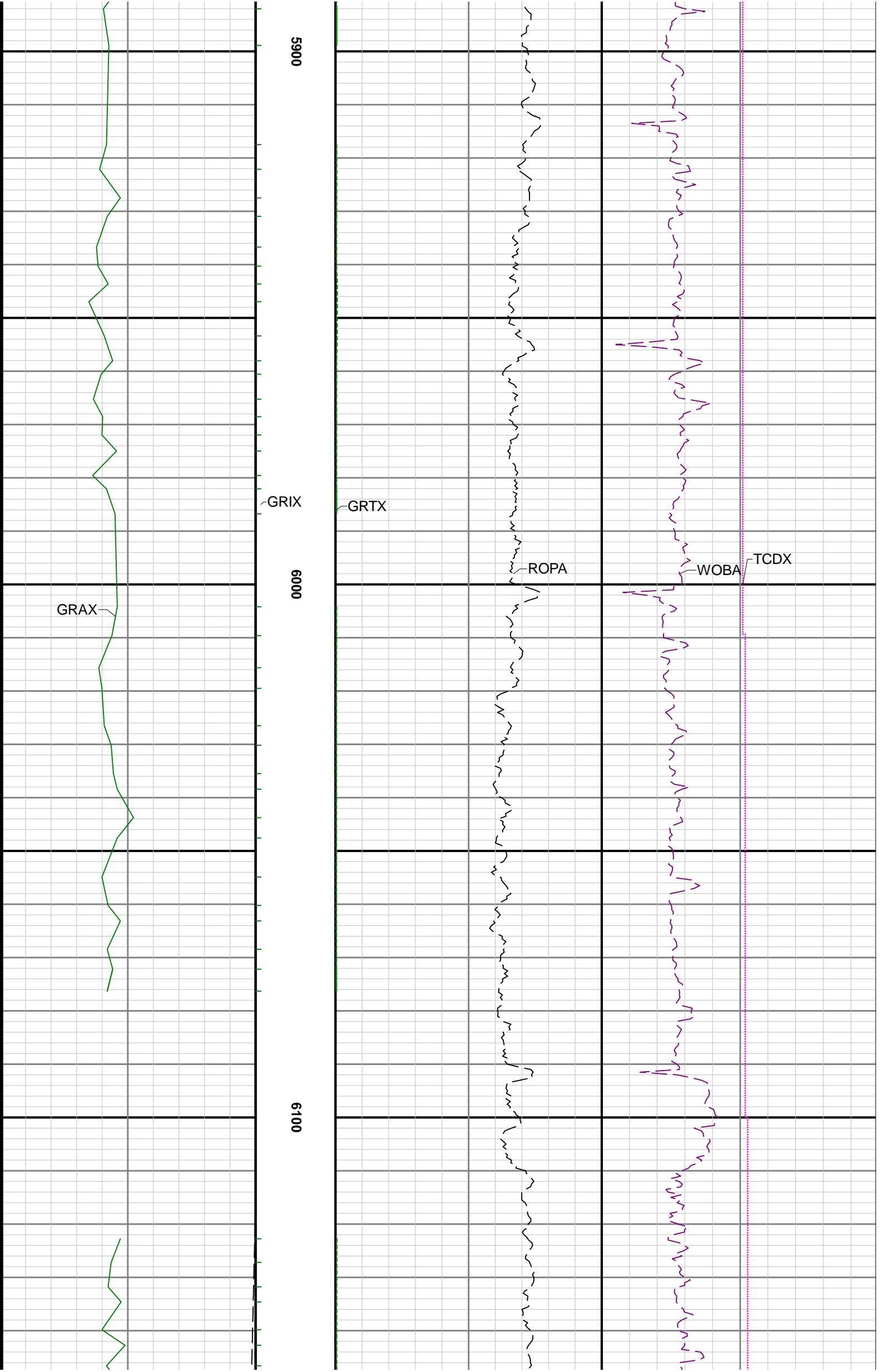


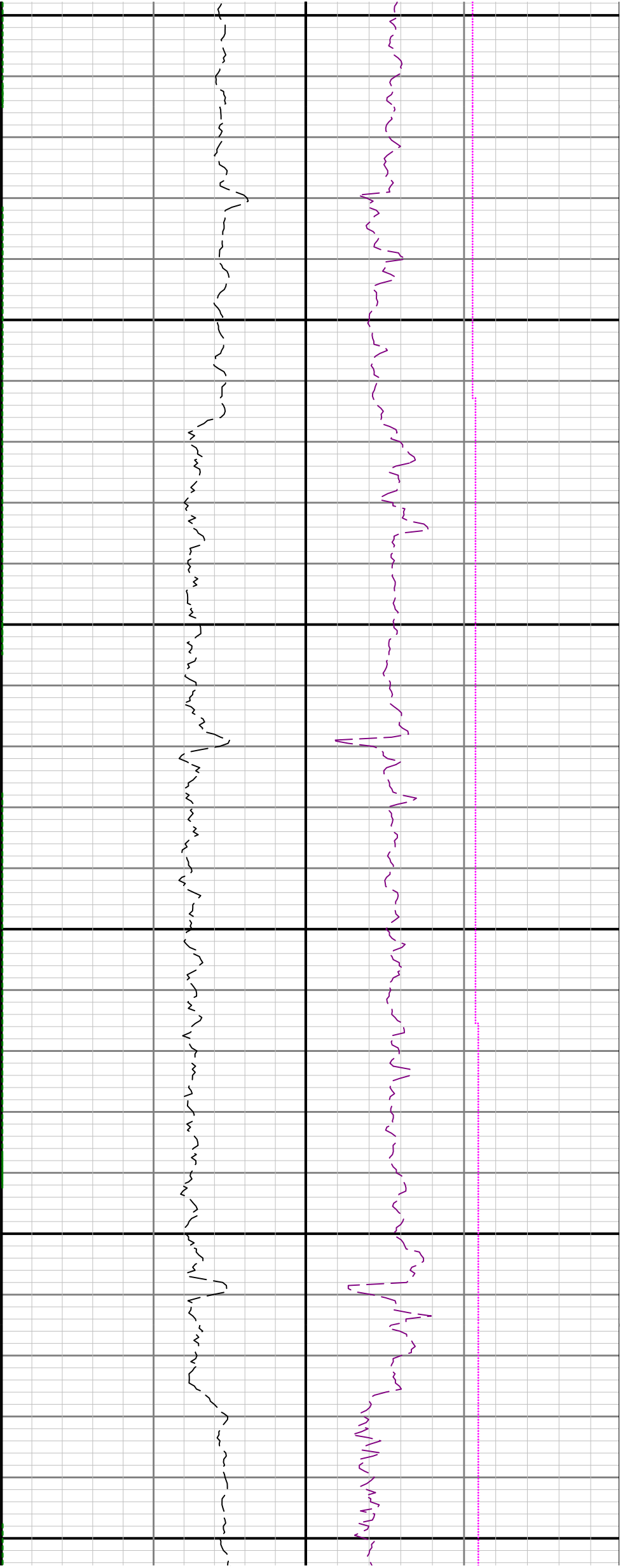


5700

5800



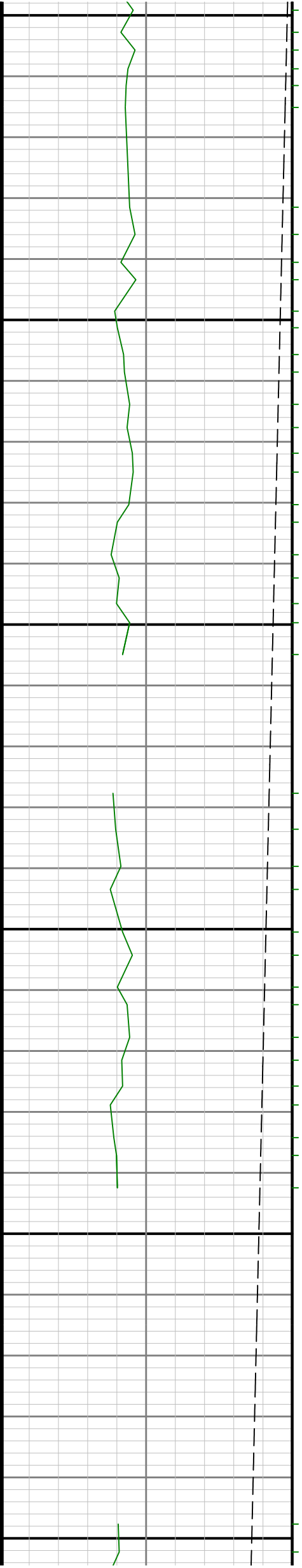


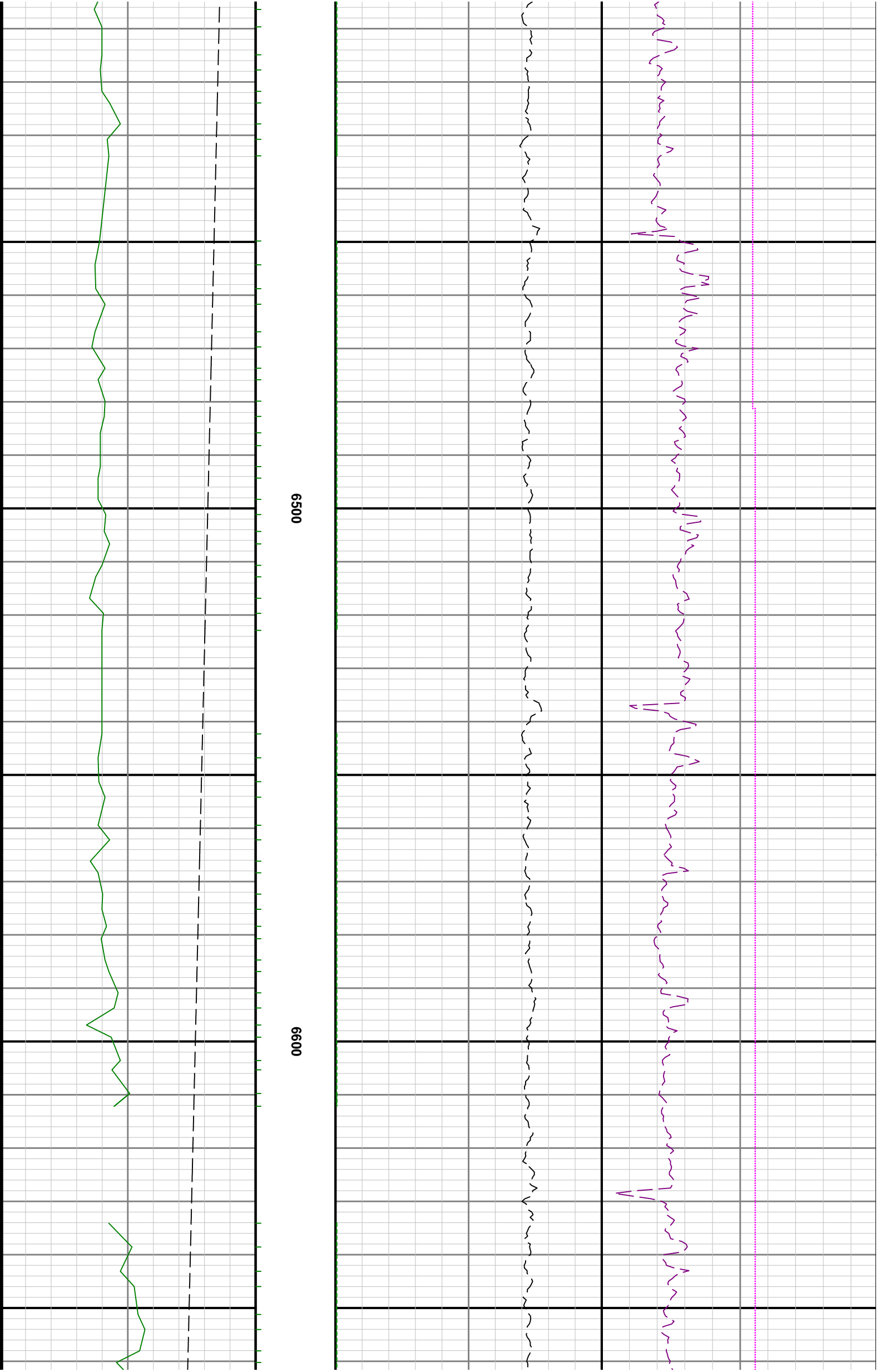


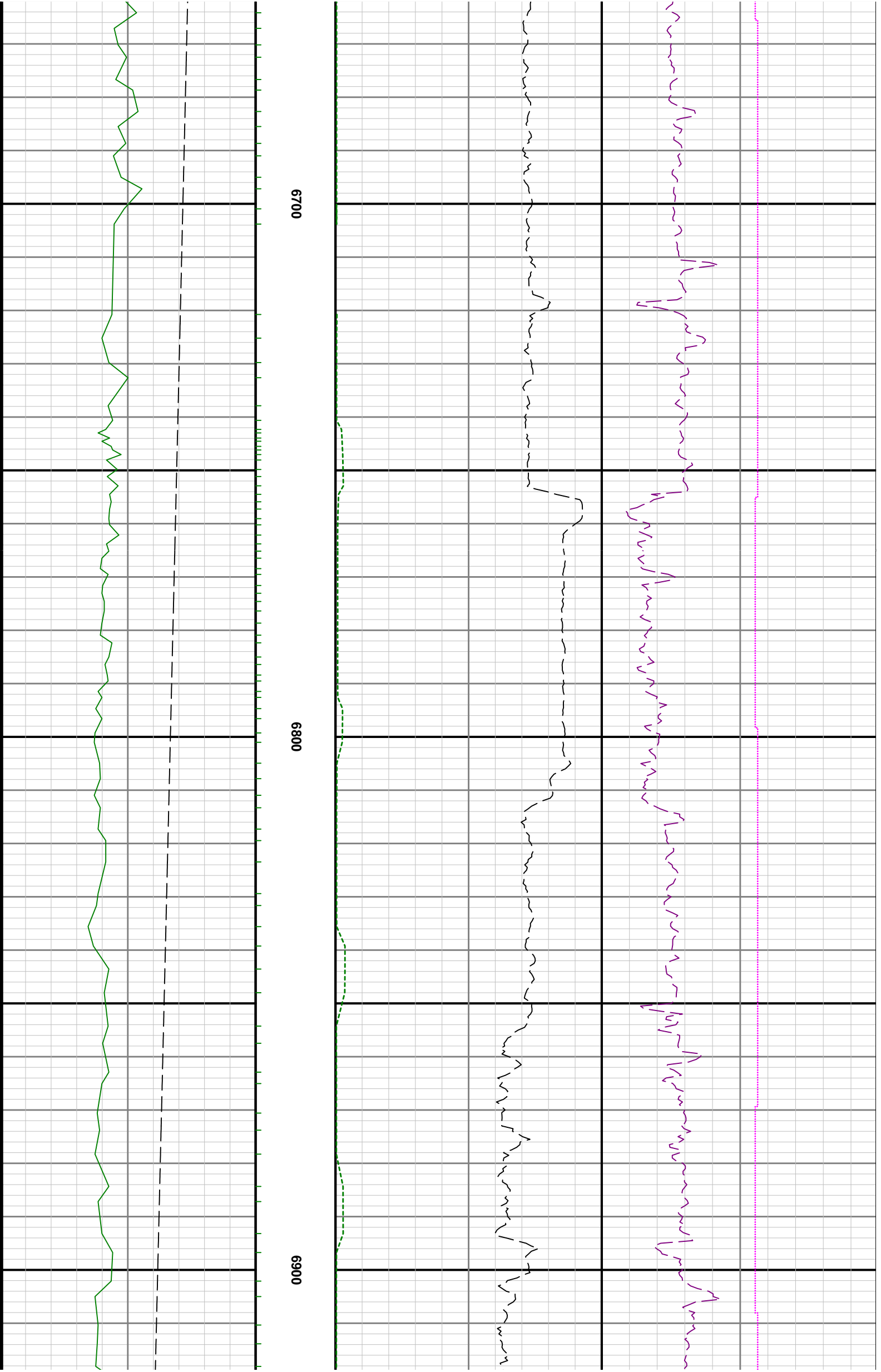
6200

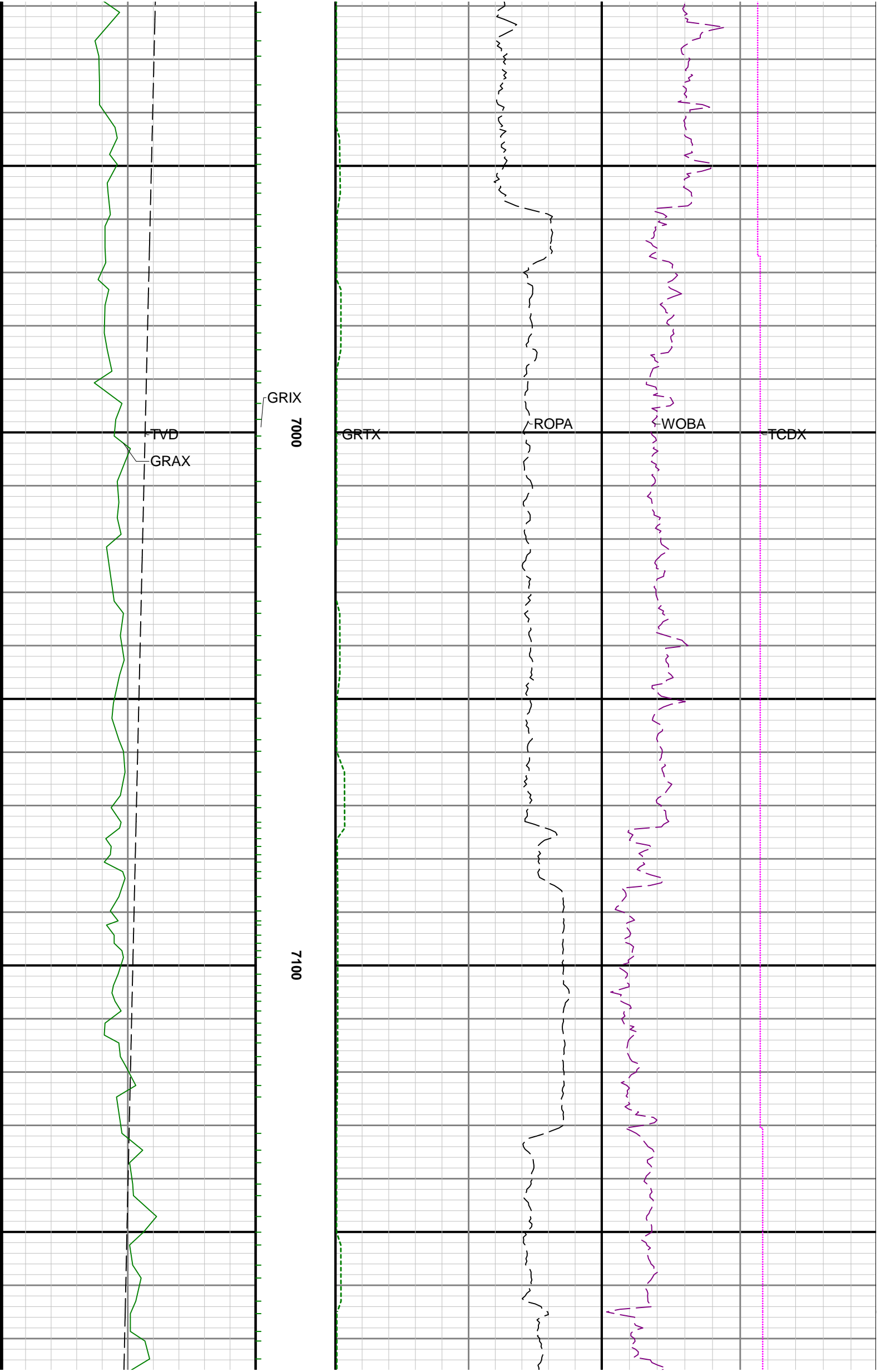
6300

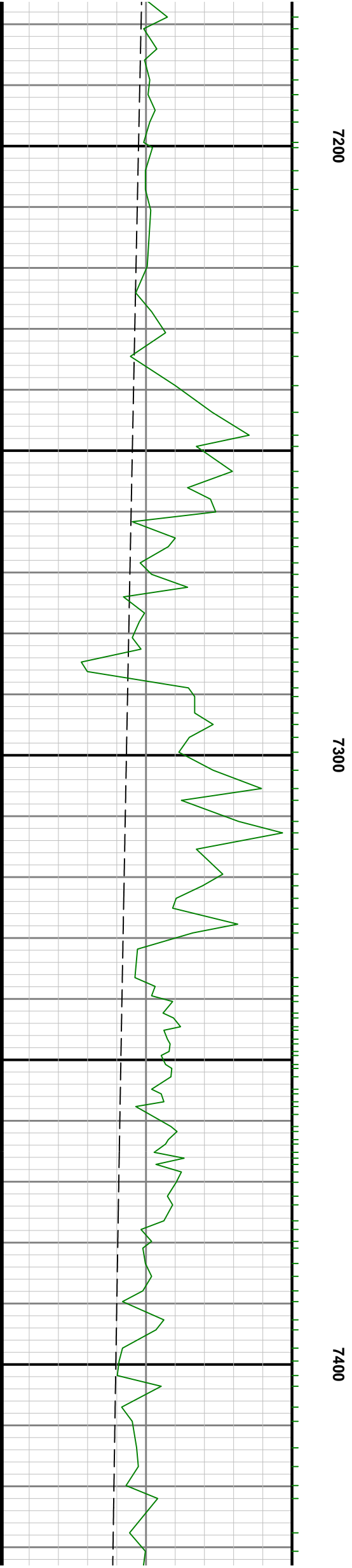
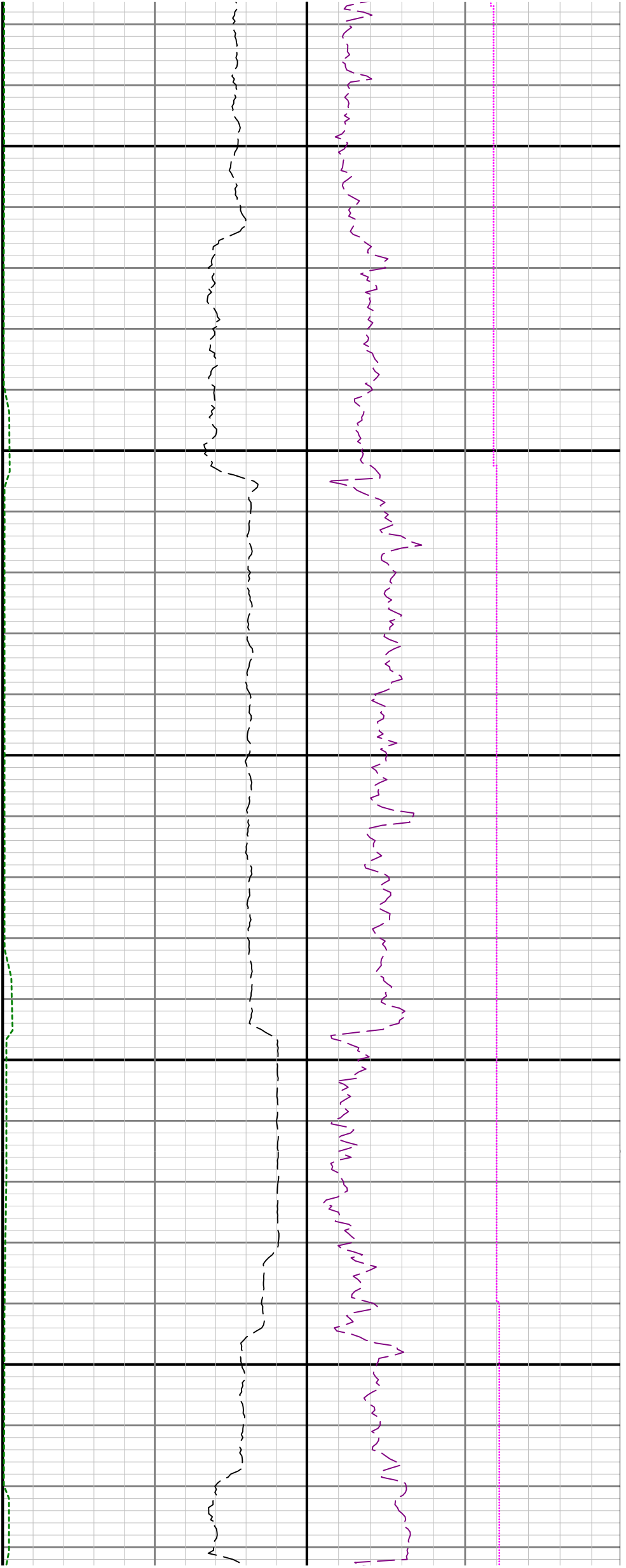
6400

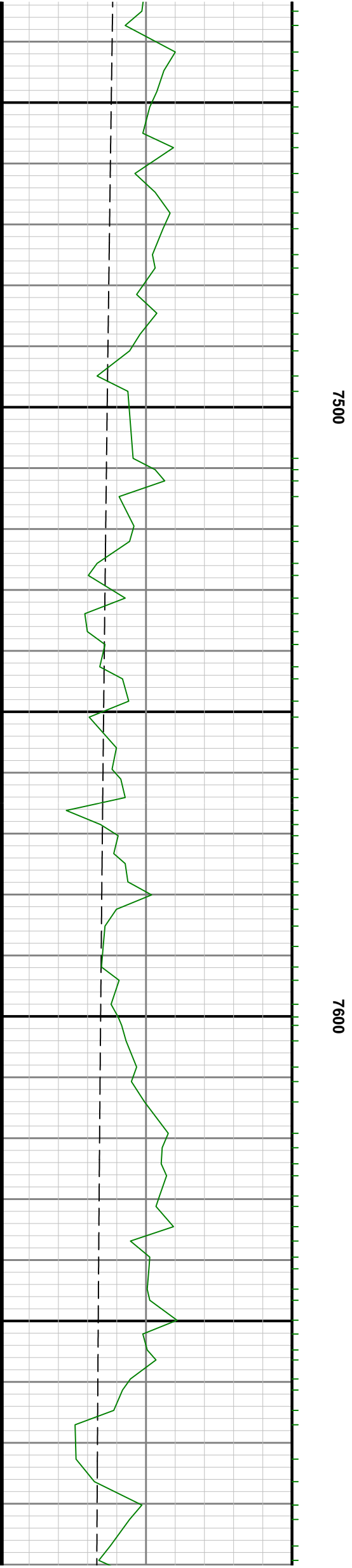
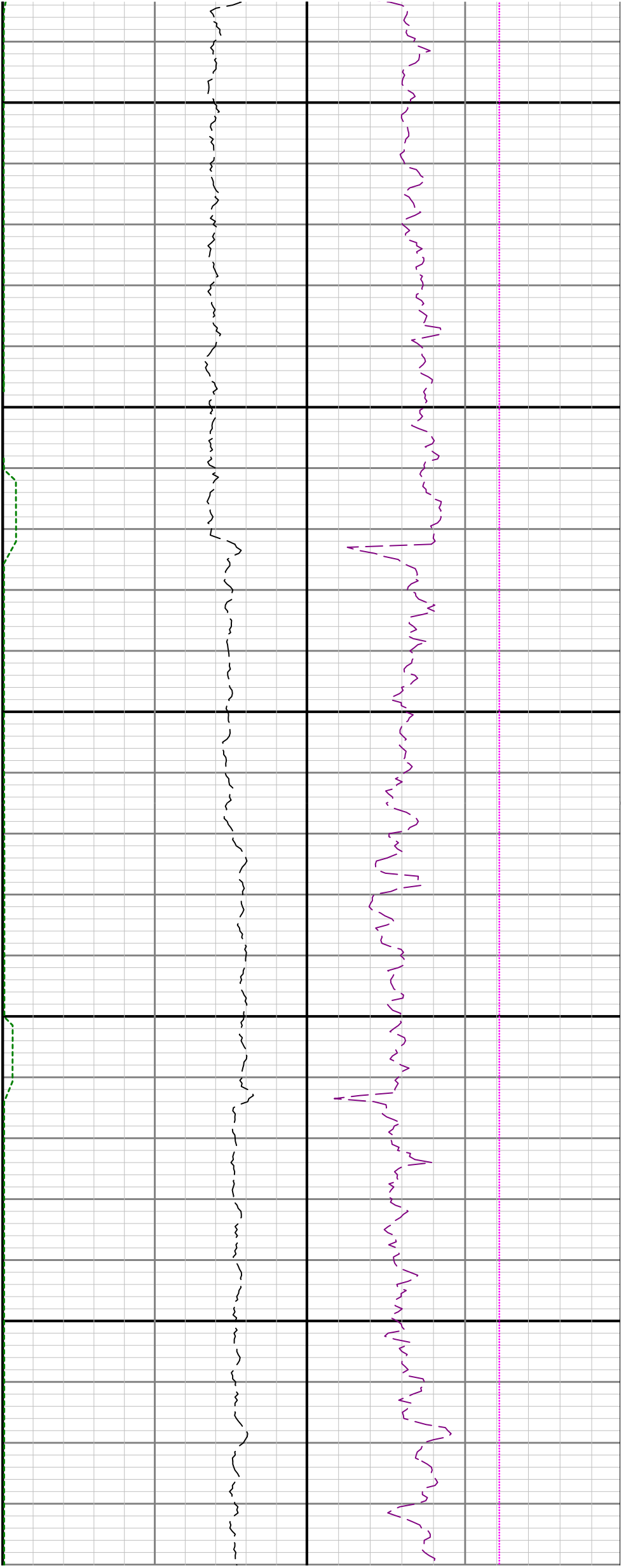


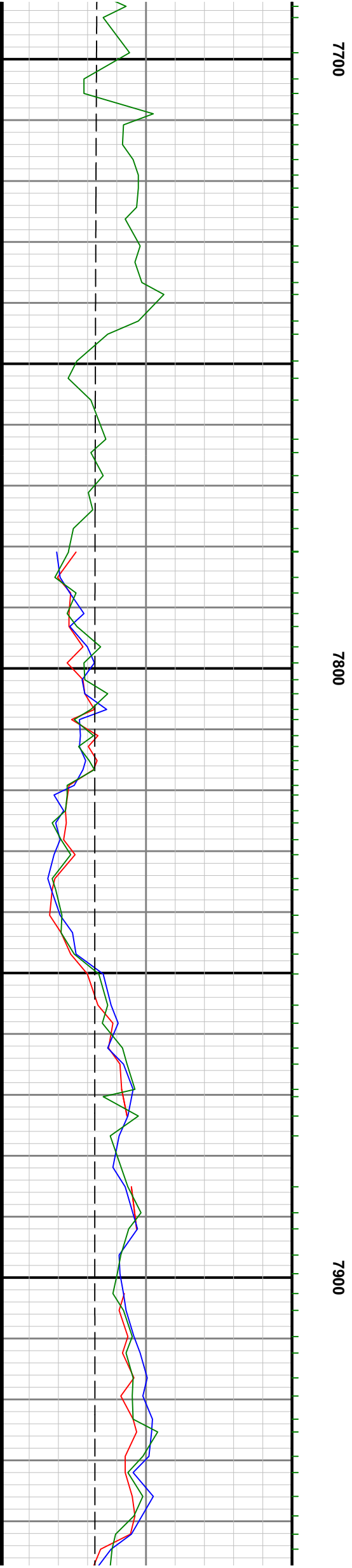
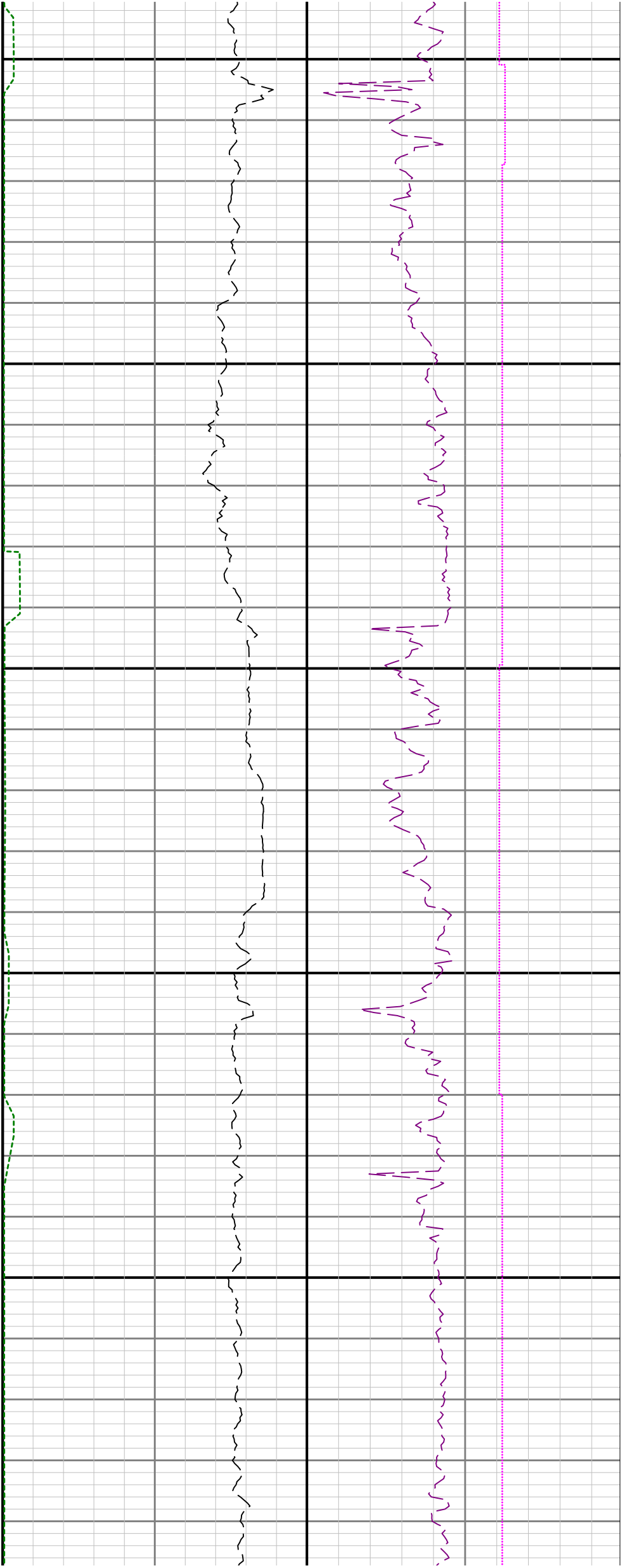


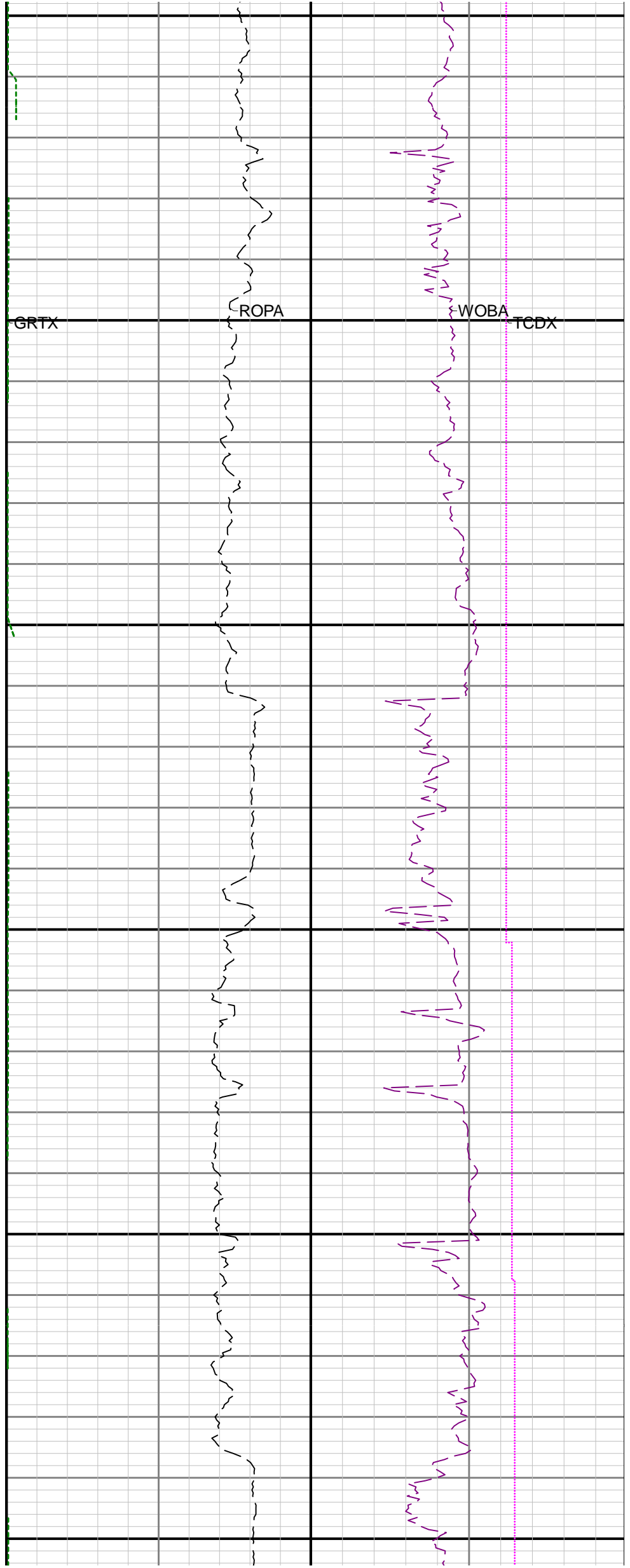
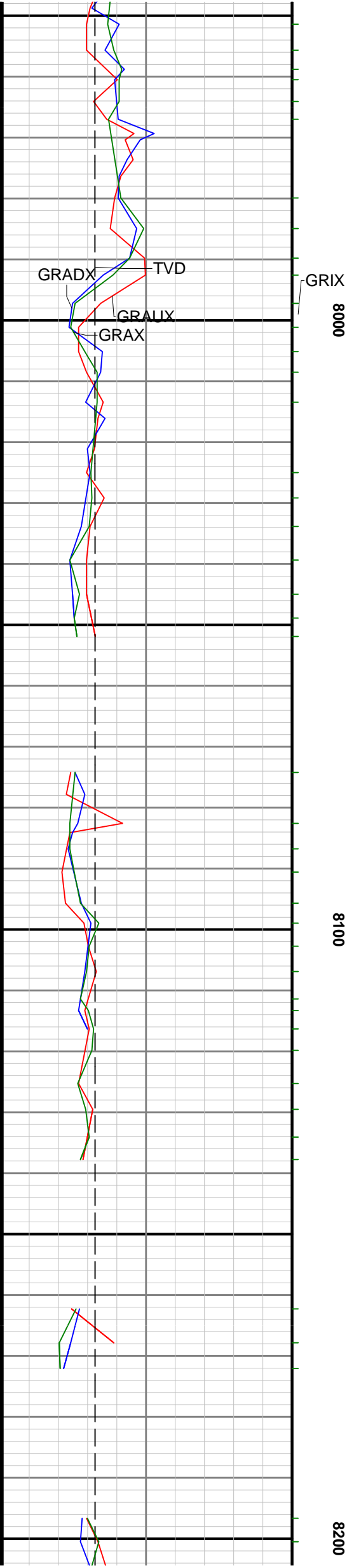


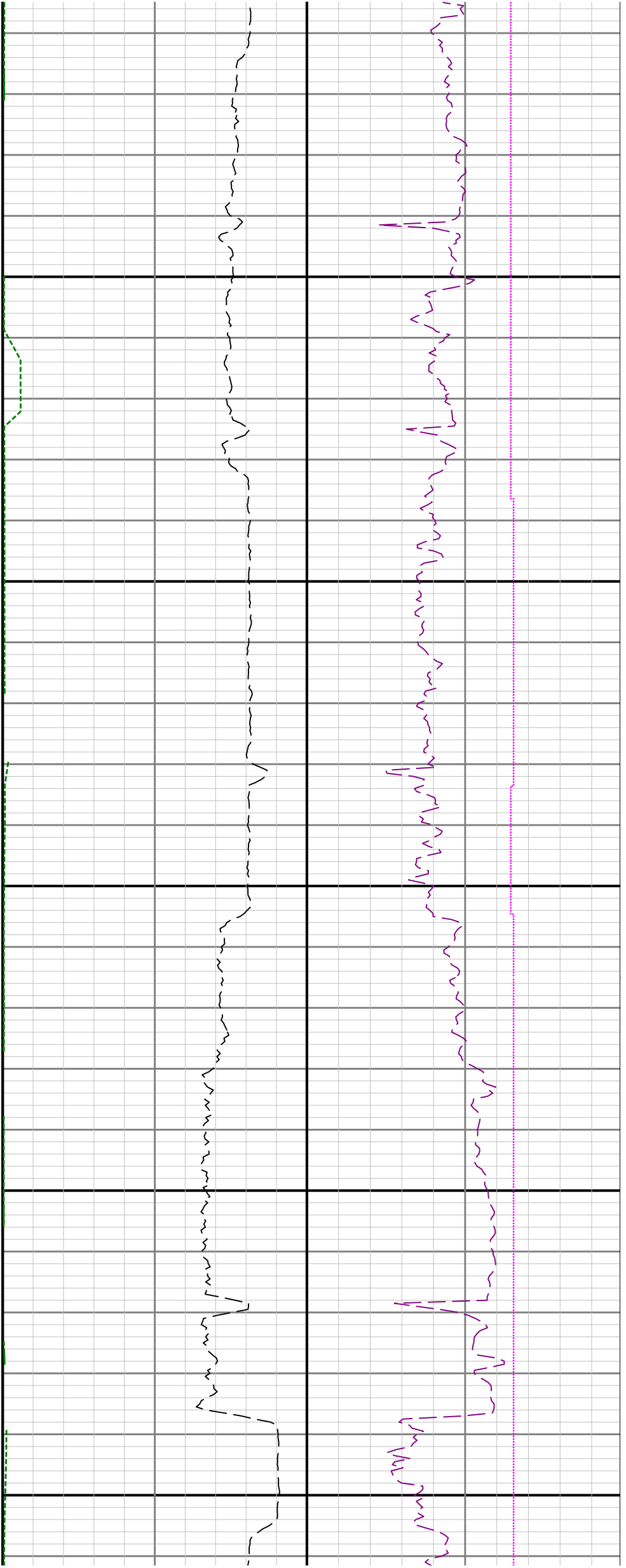






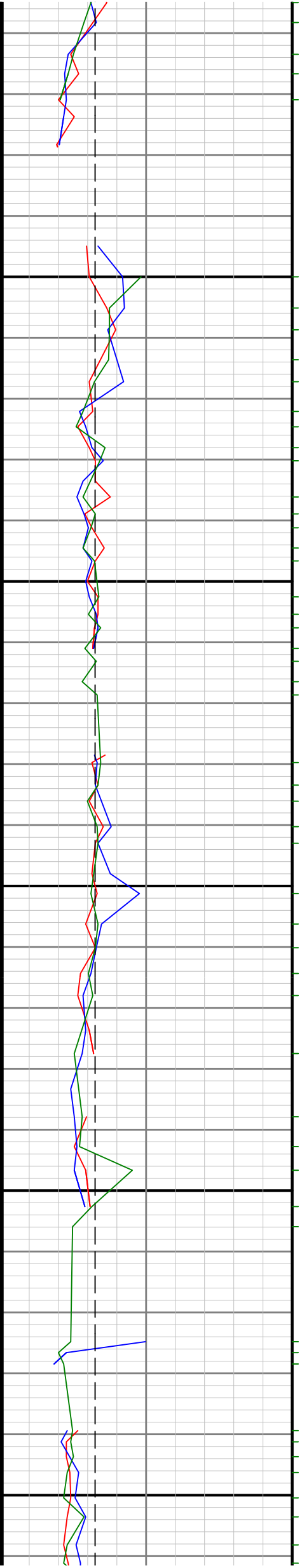


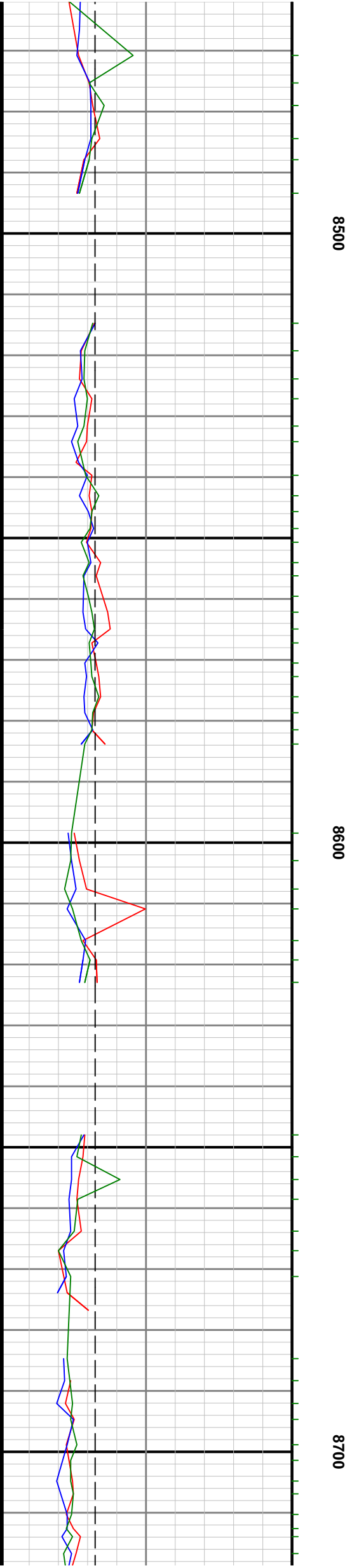
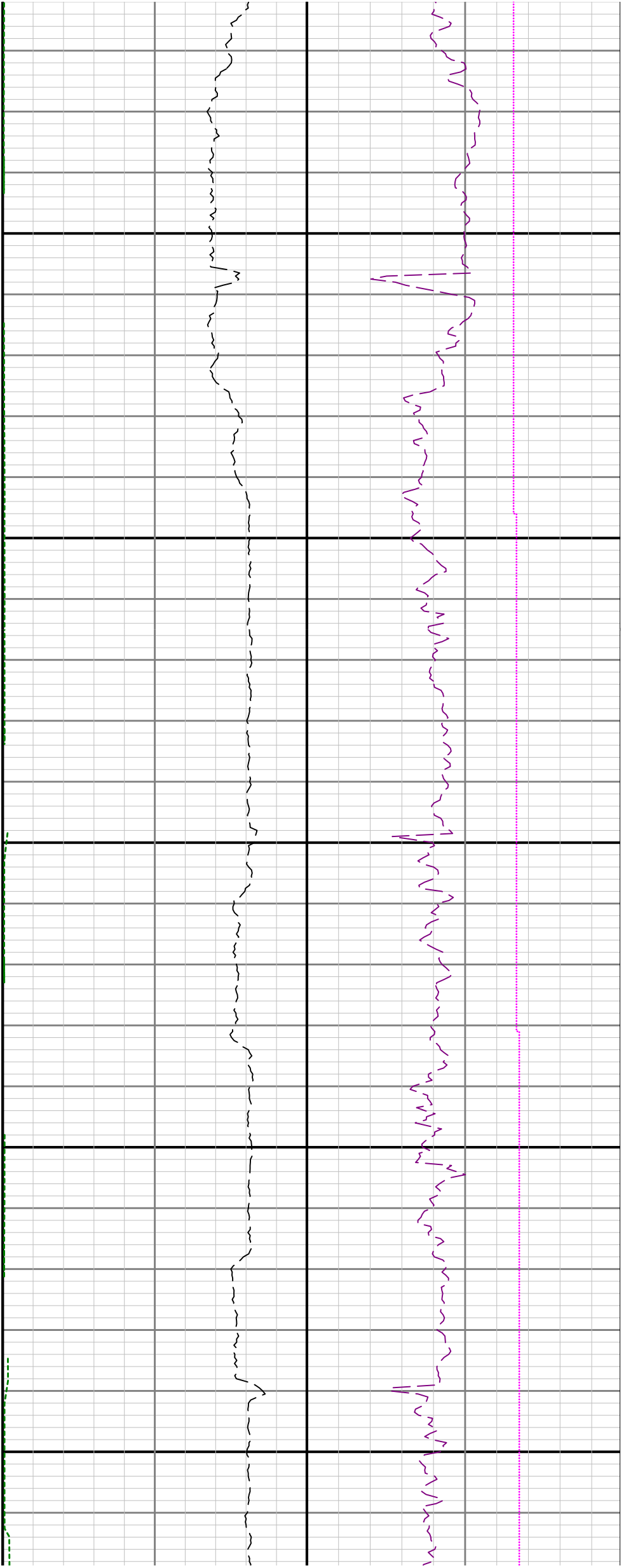


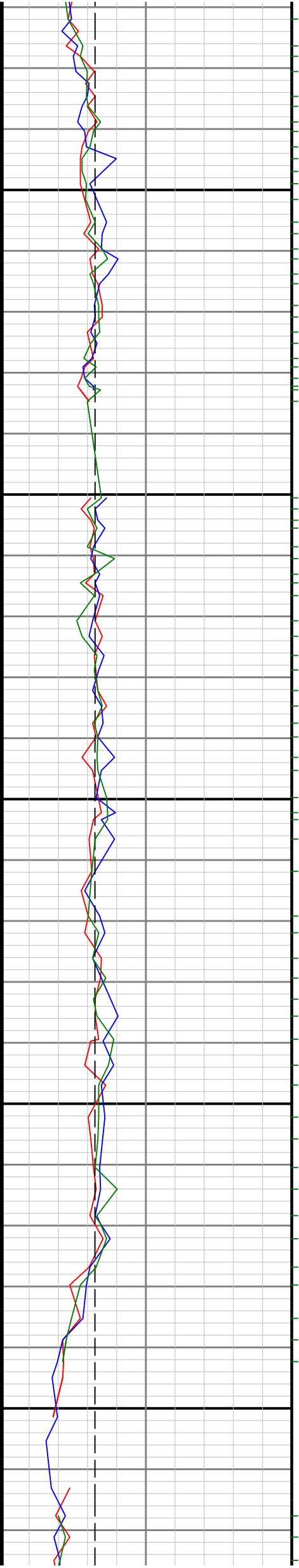


8300

8400

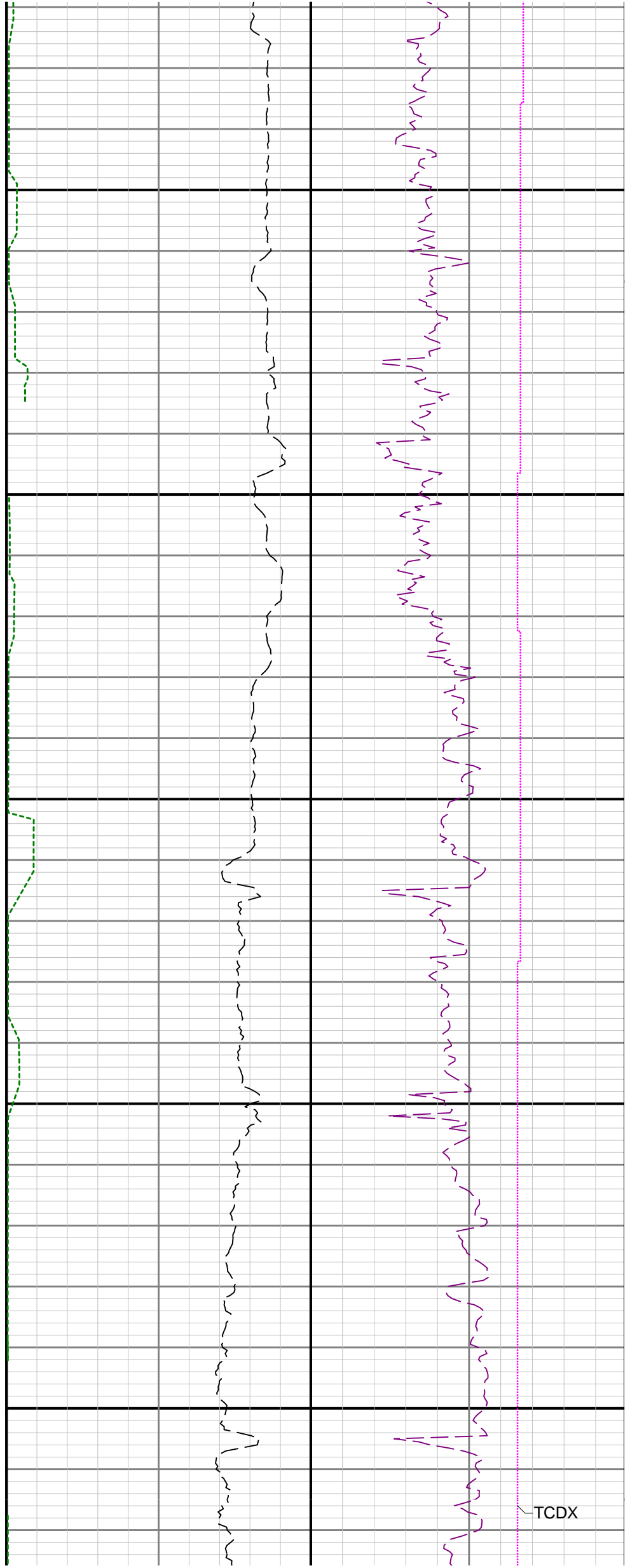




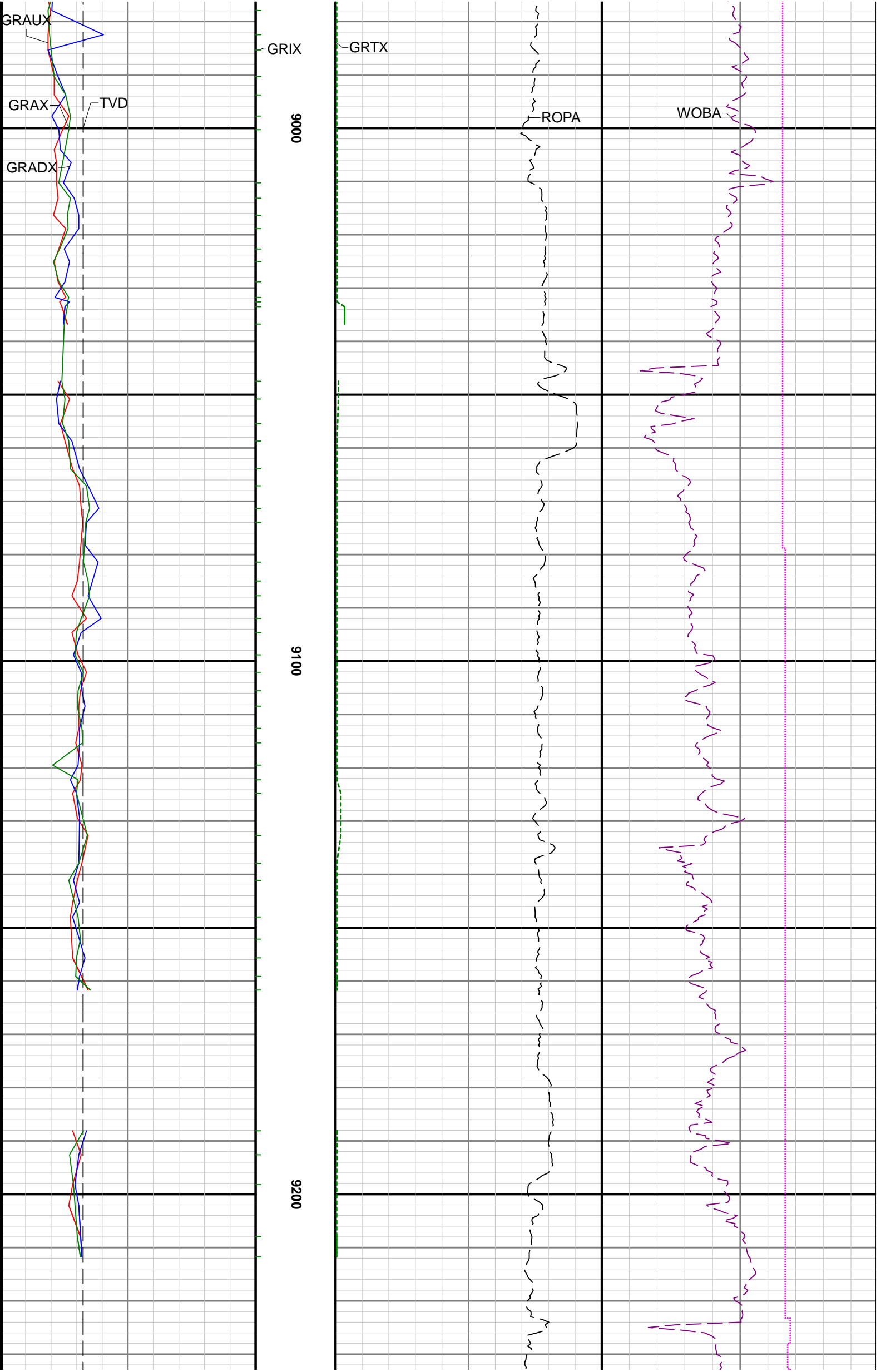


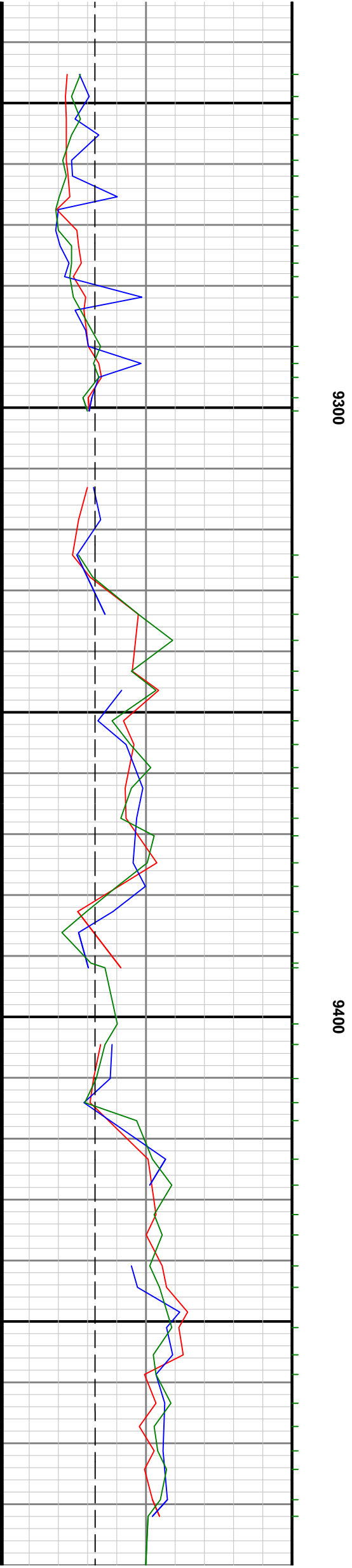
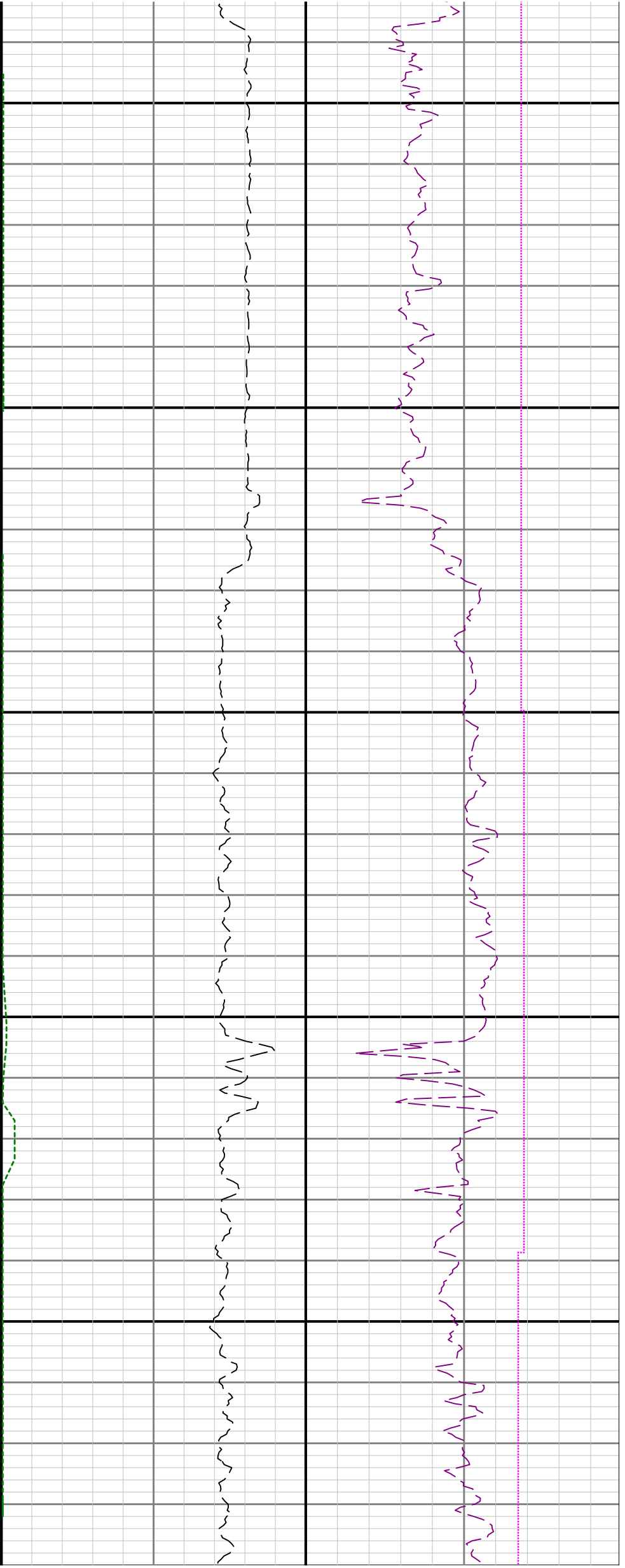
0088

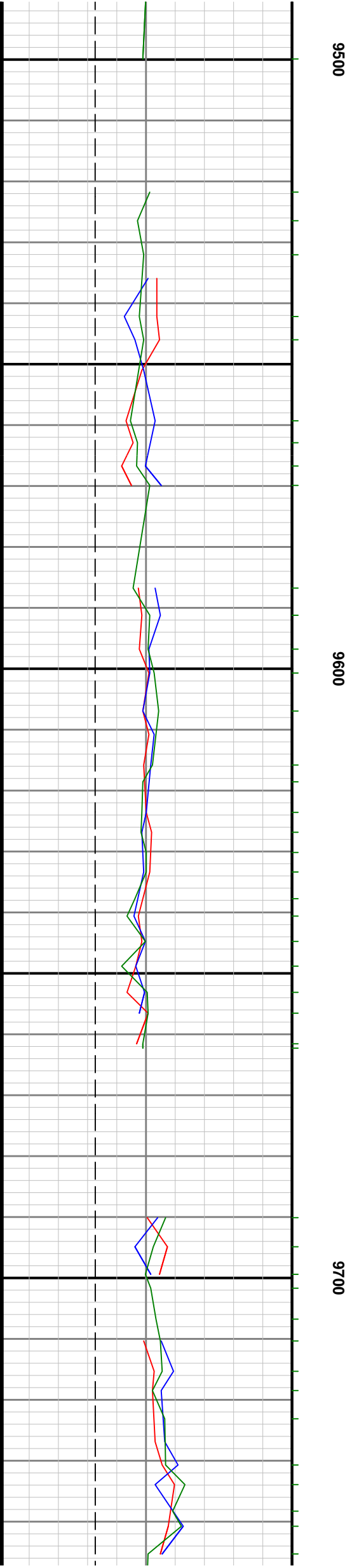
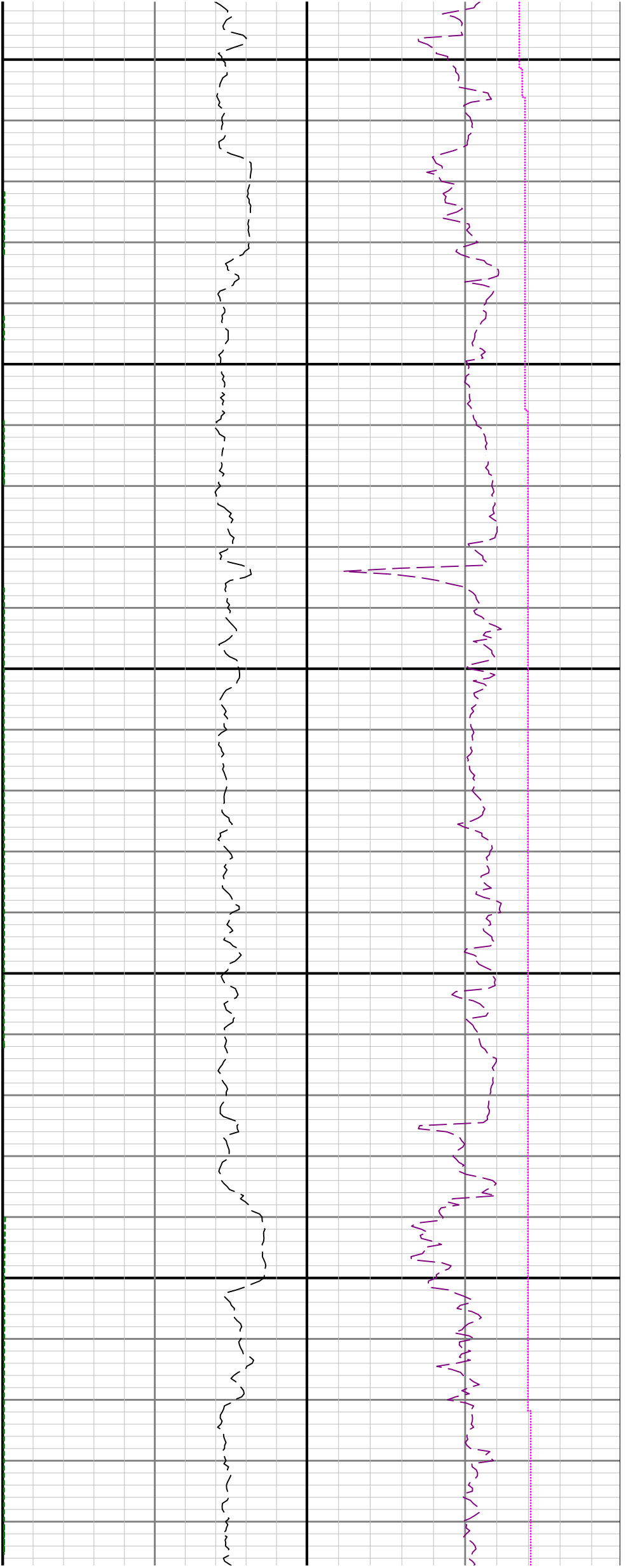
0068

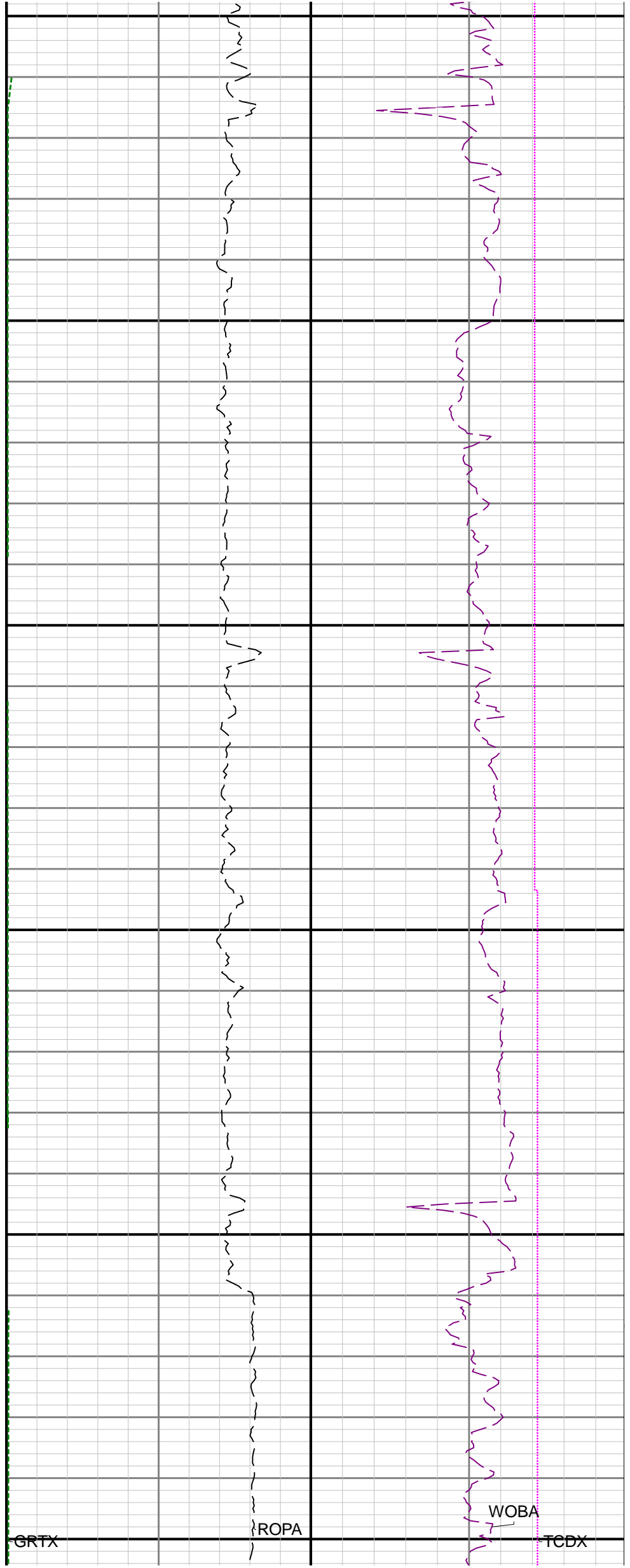
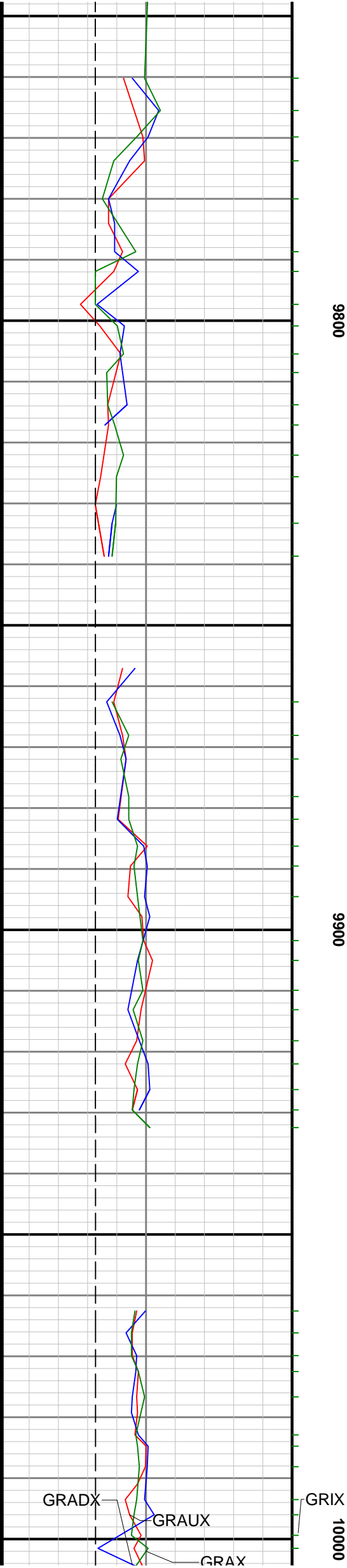


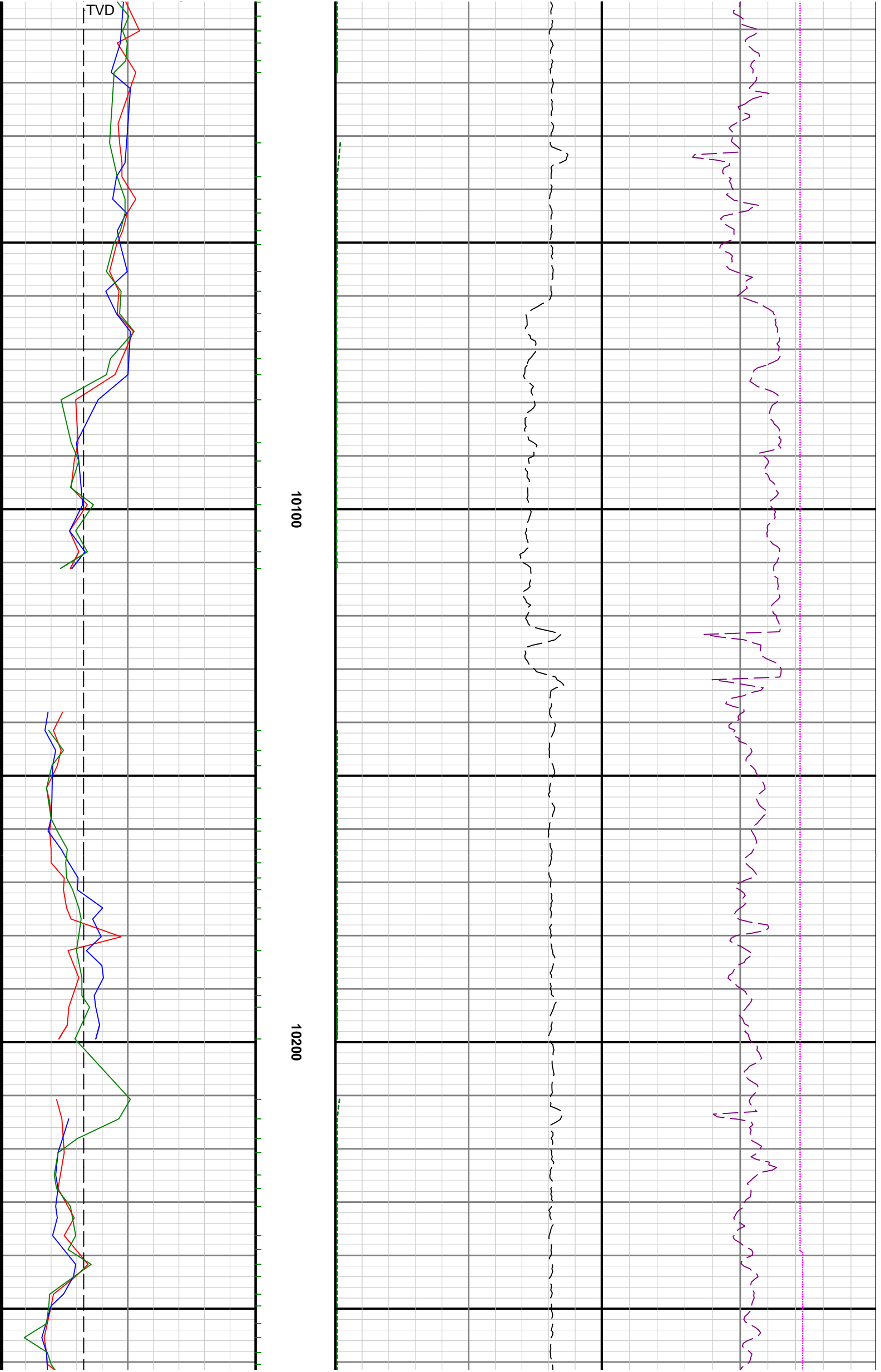
TCDX

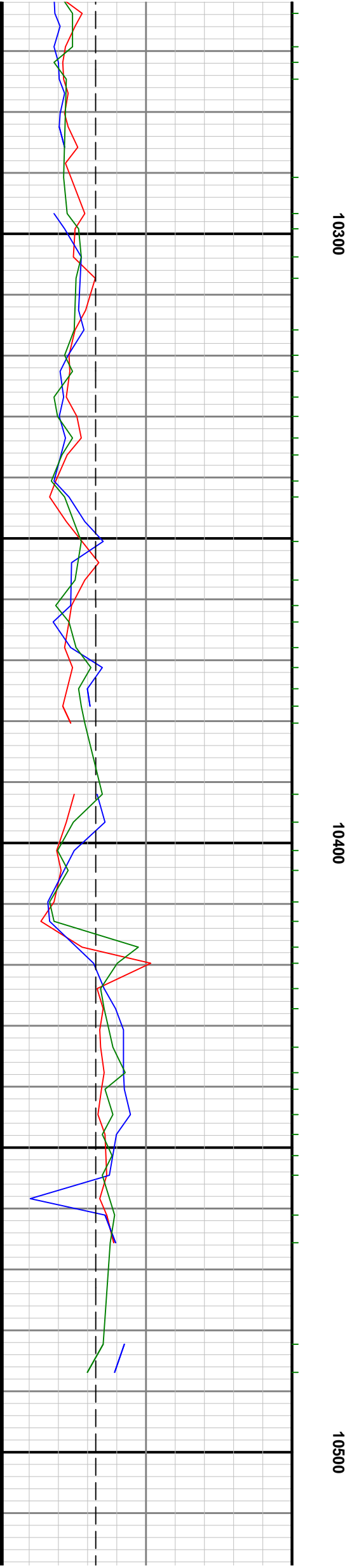
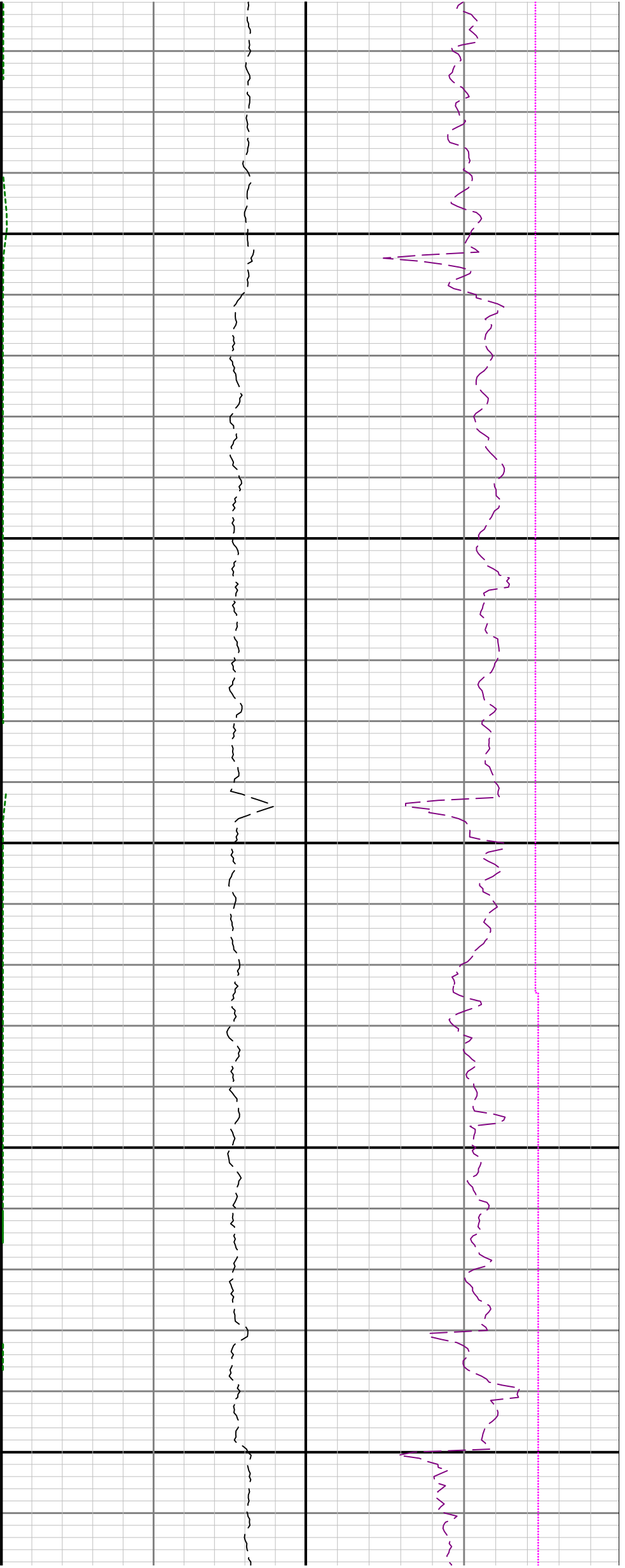


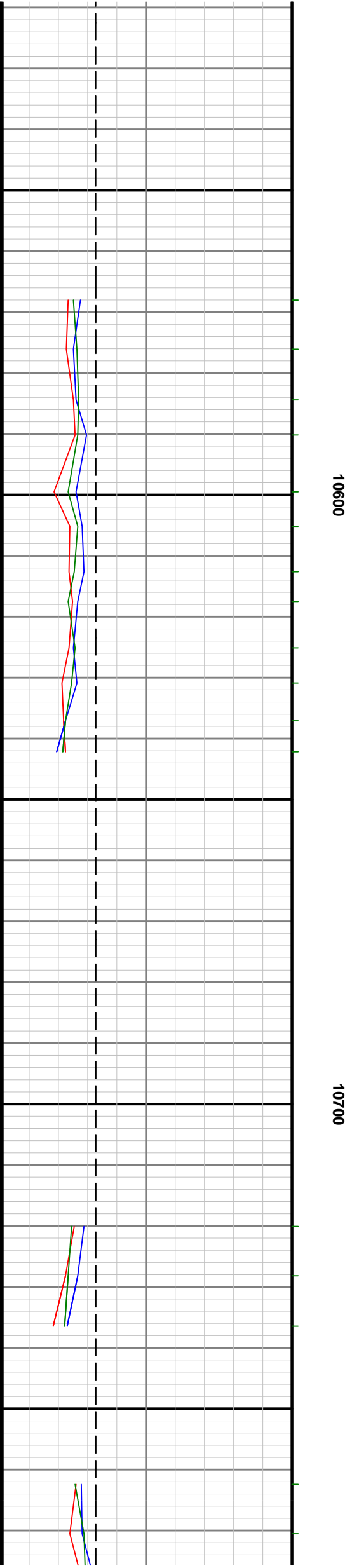
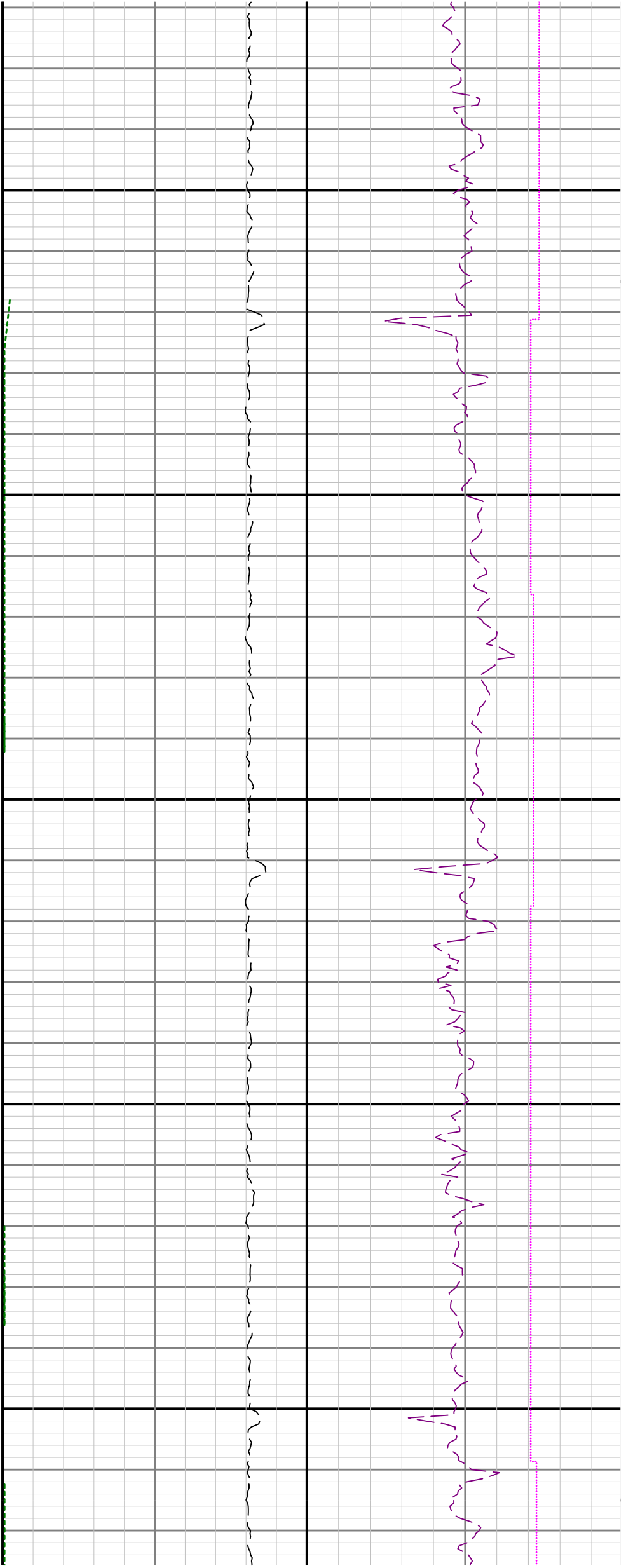


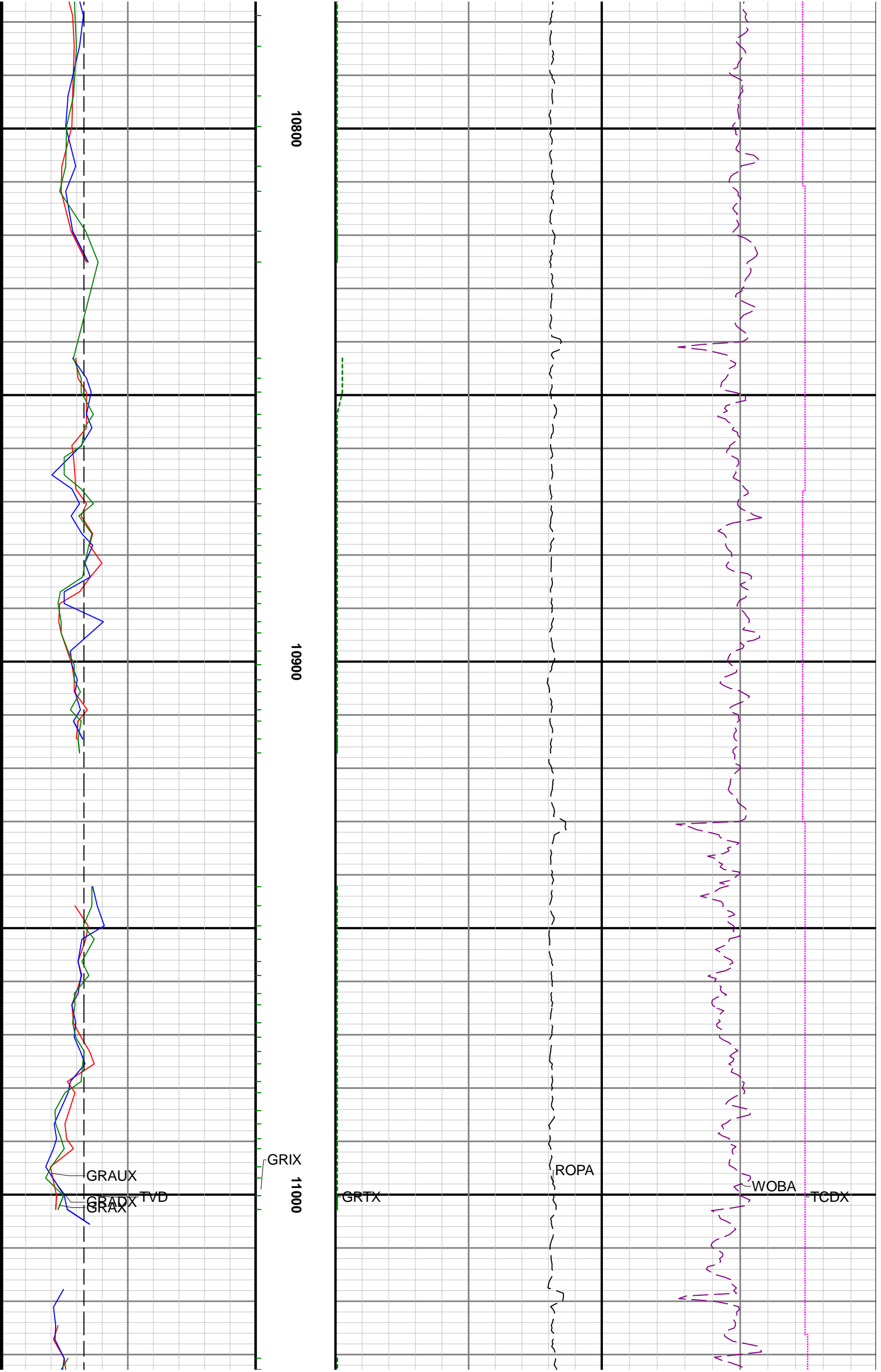


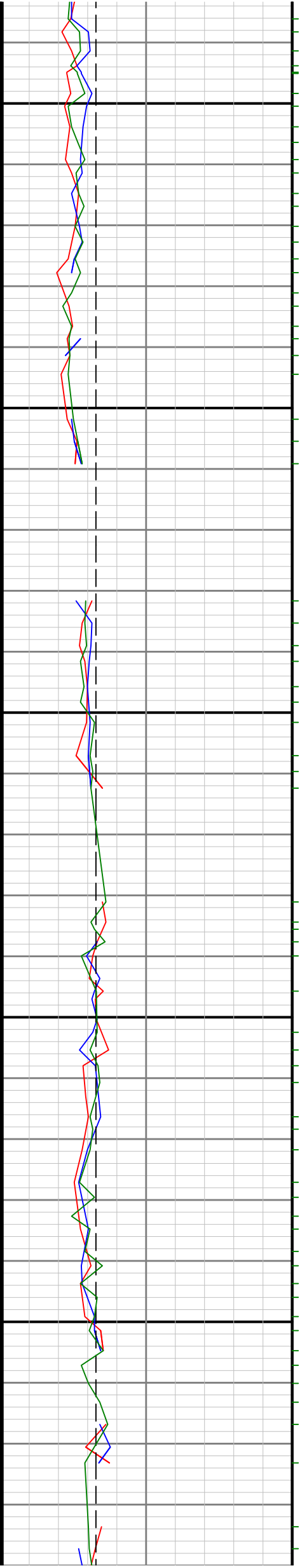
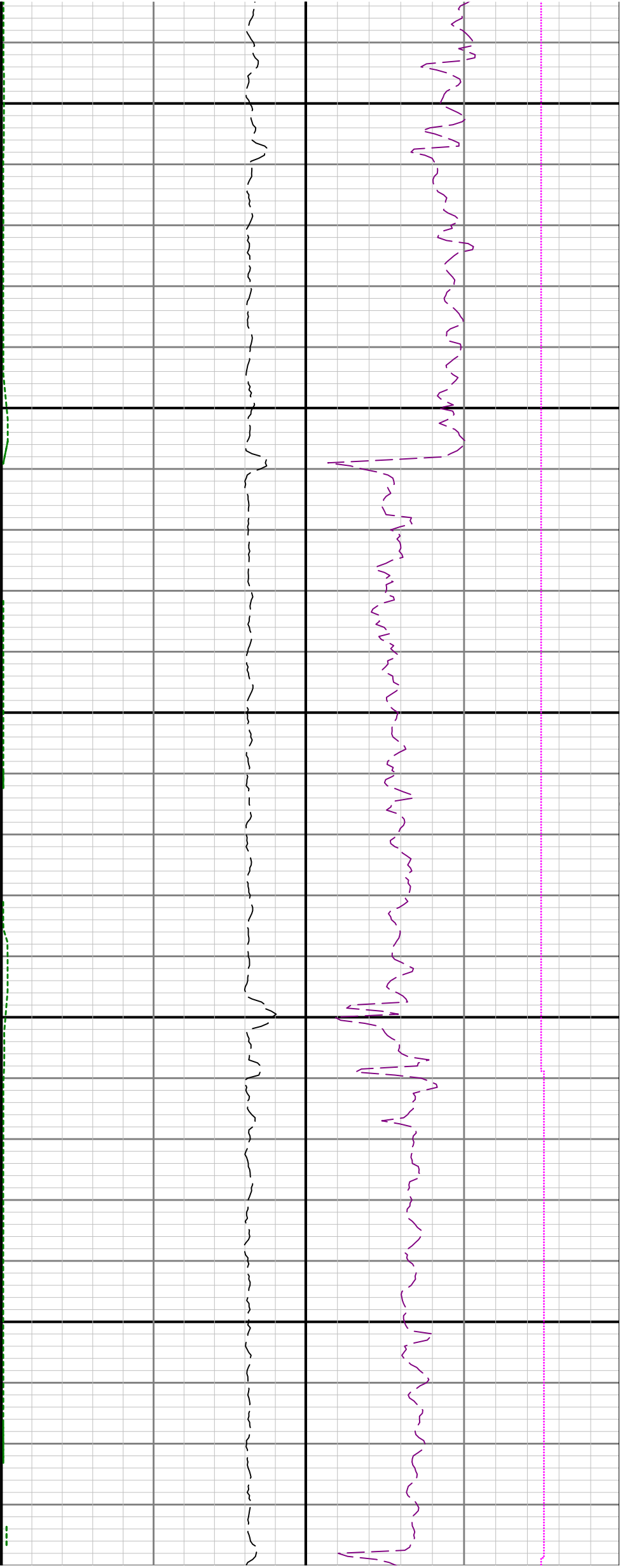


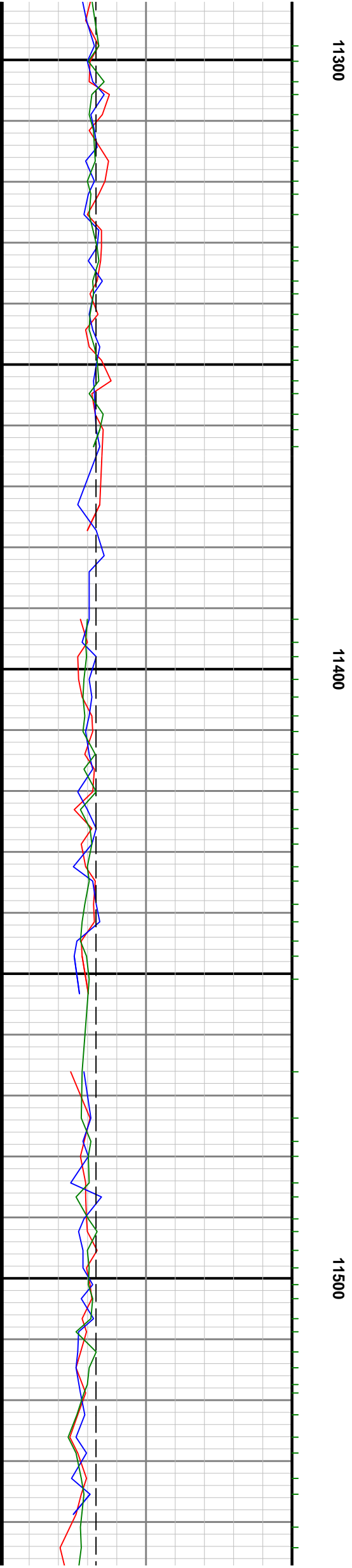


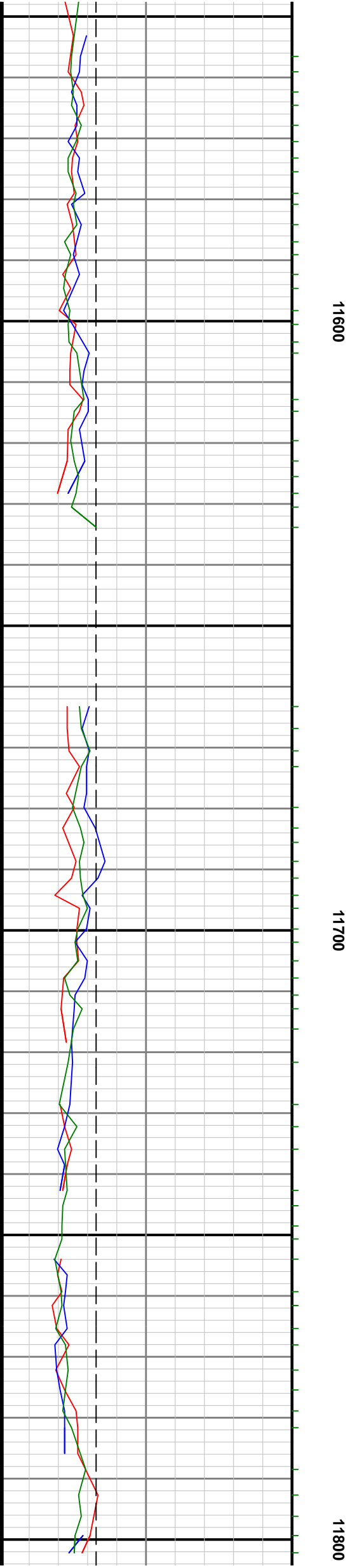
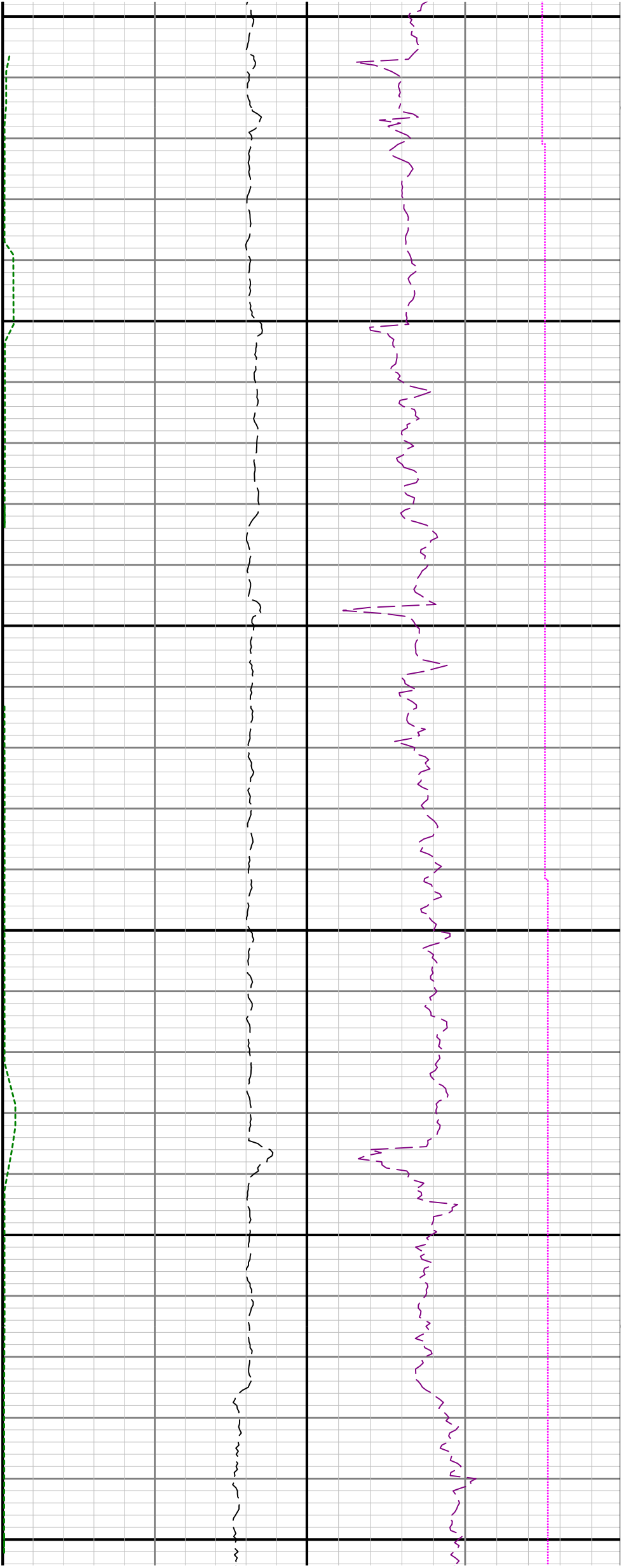


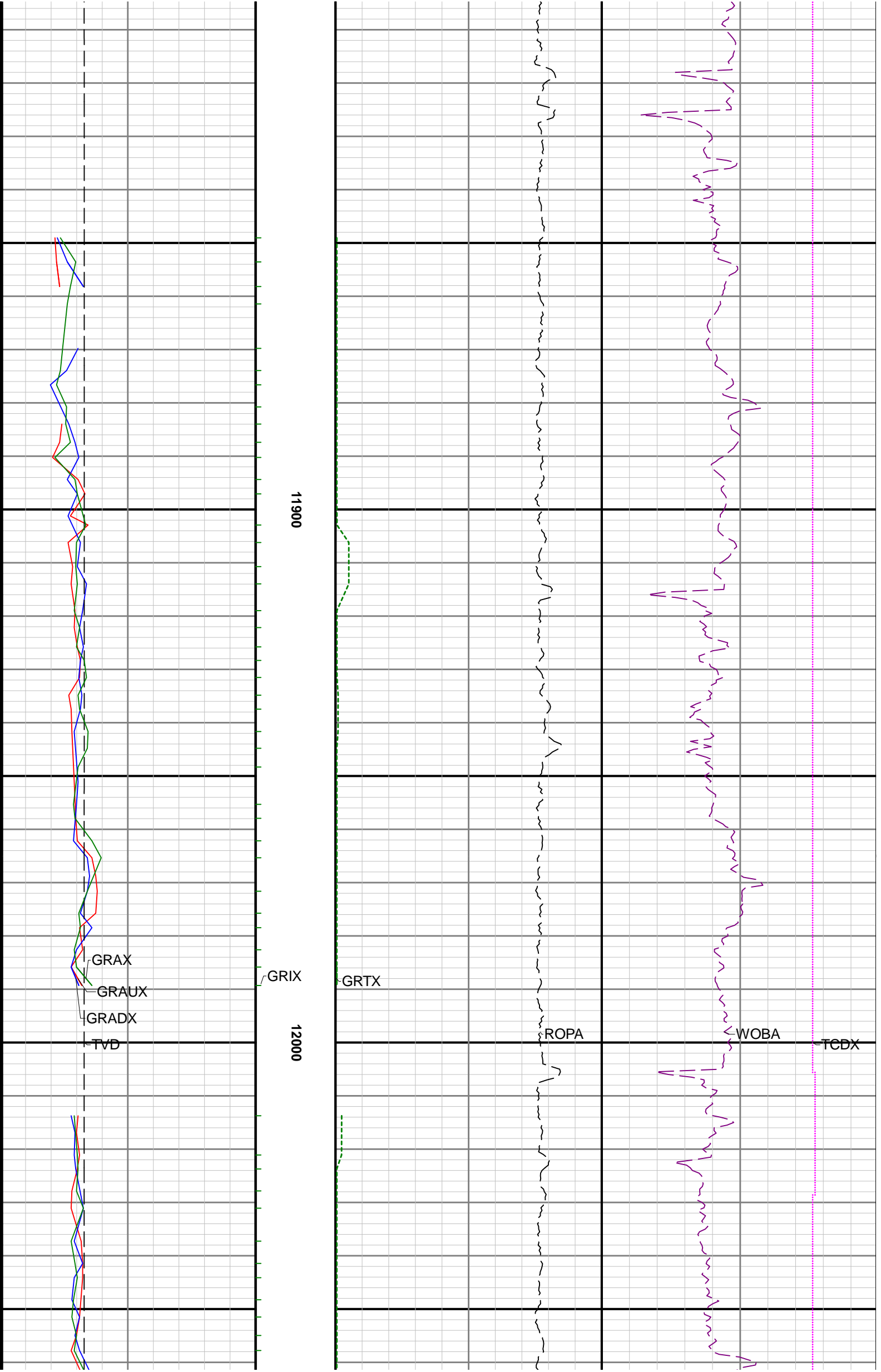


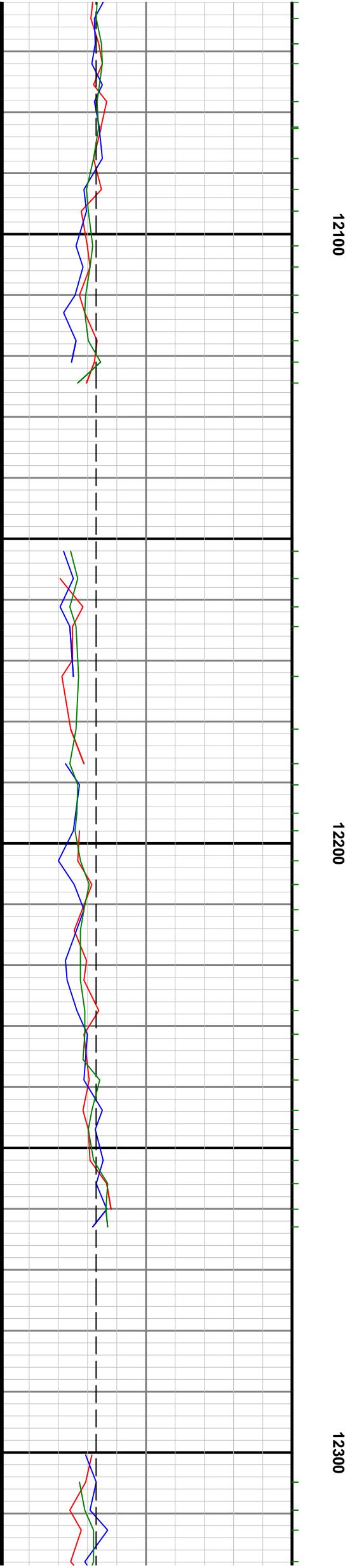
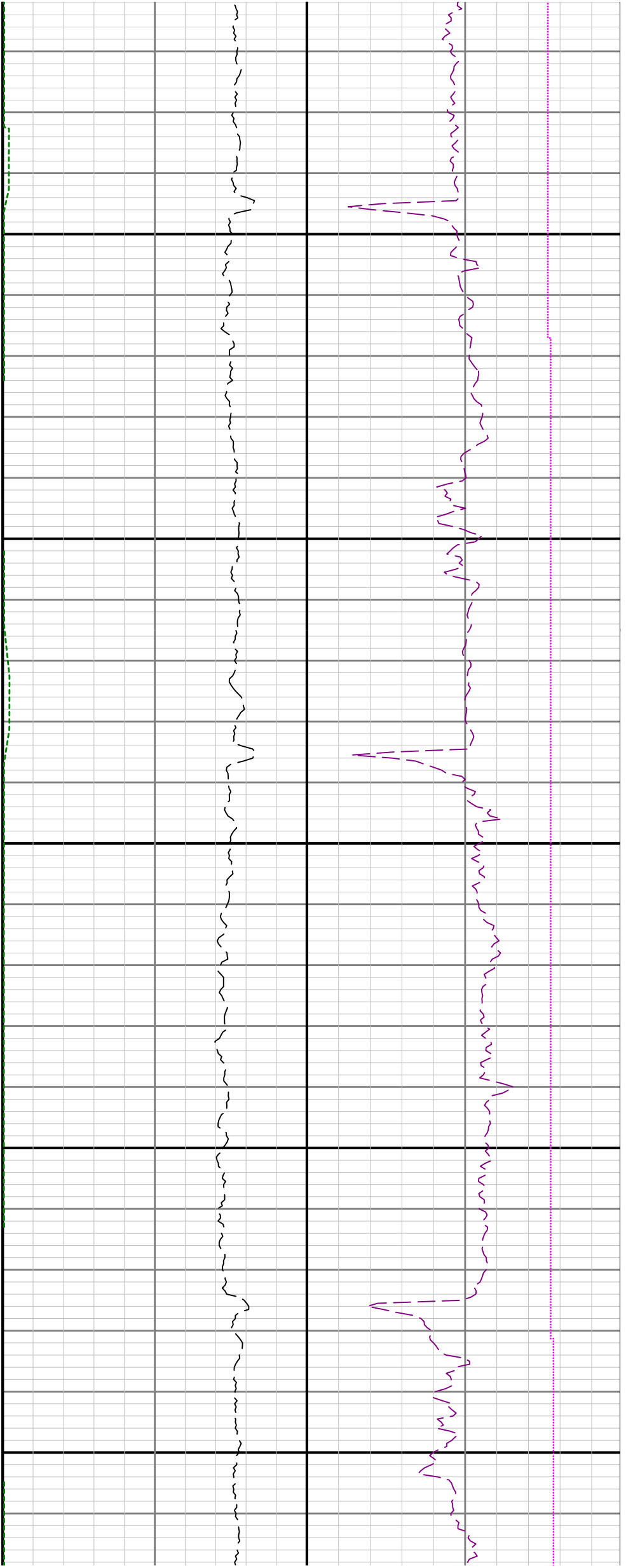


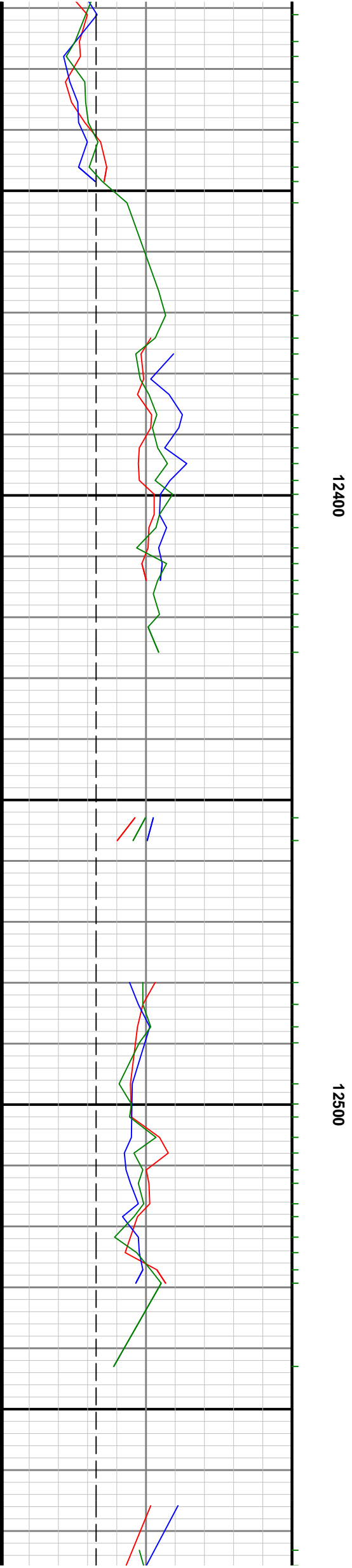


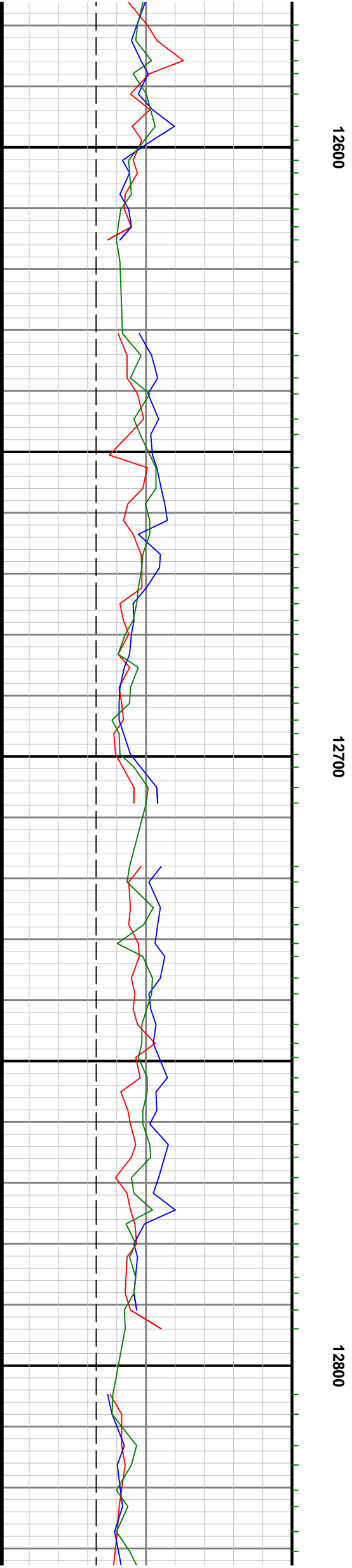


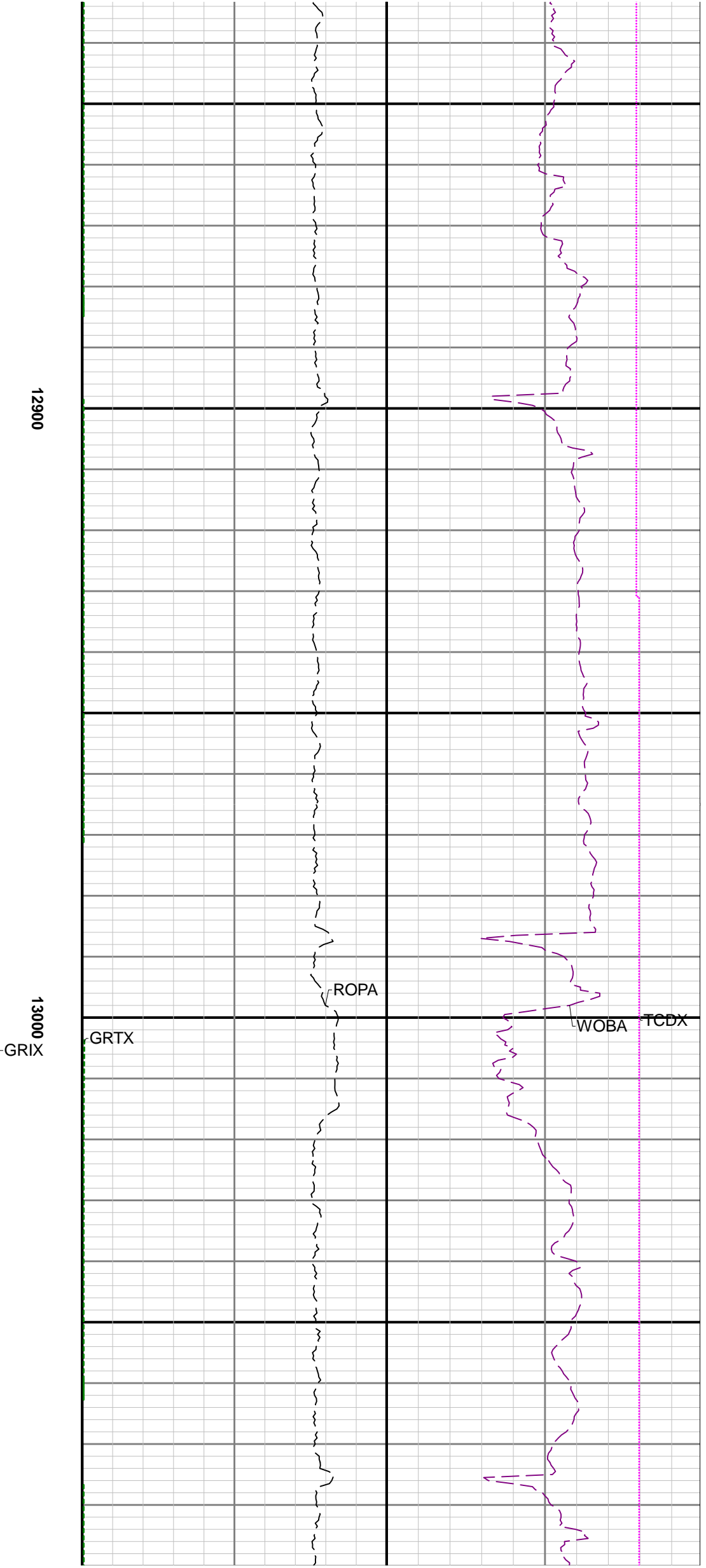
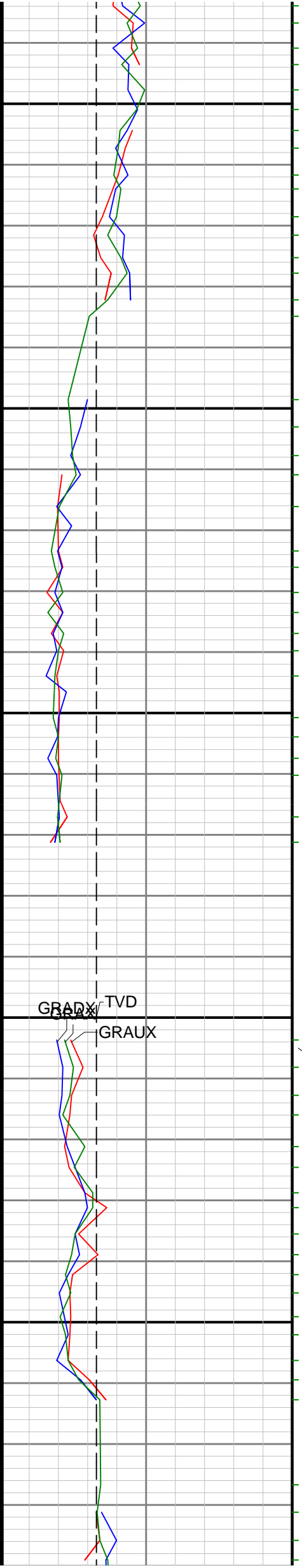


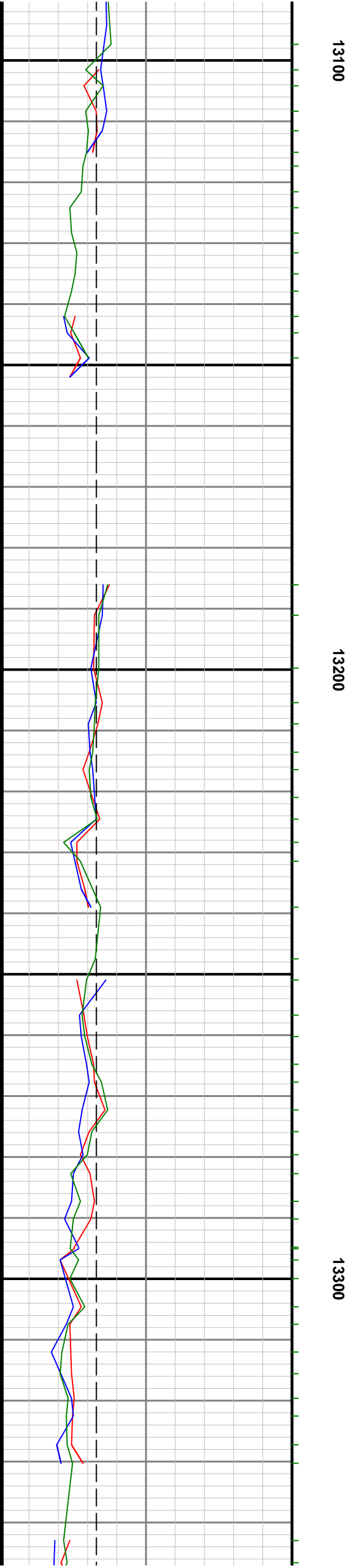
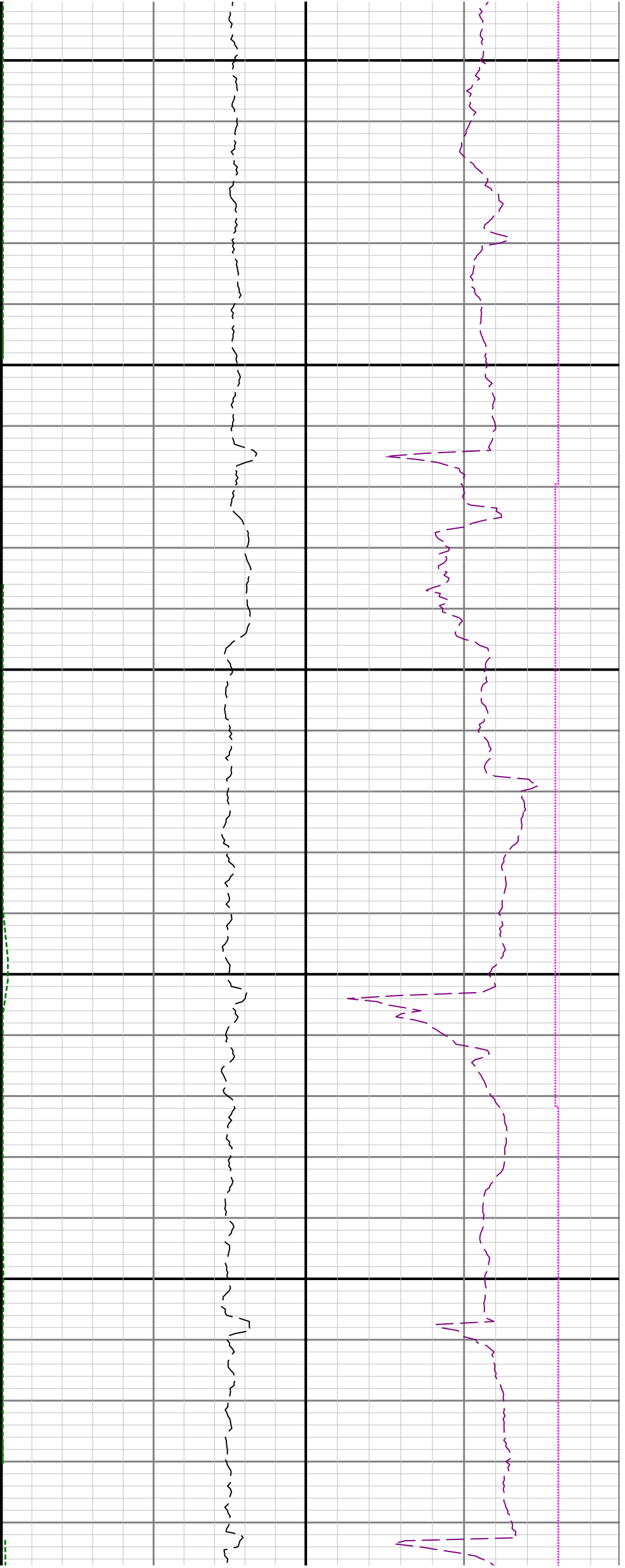


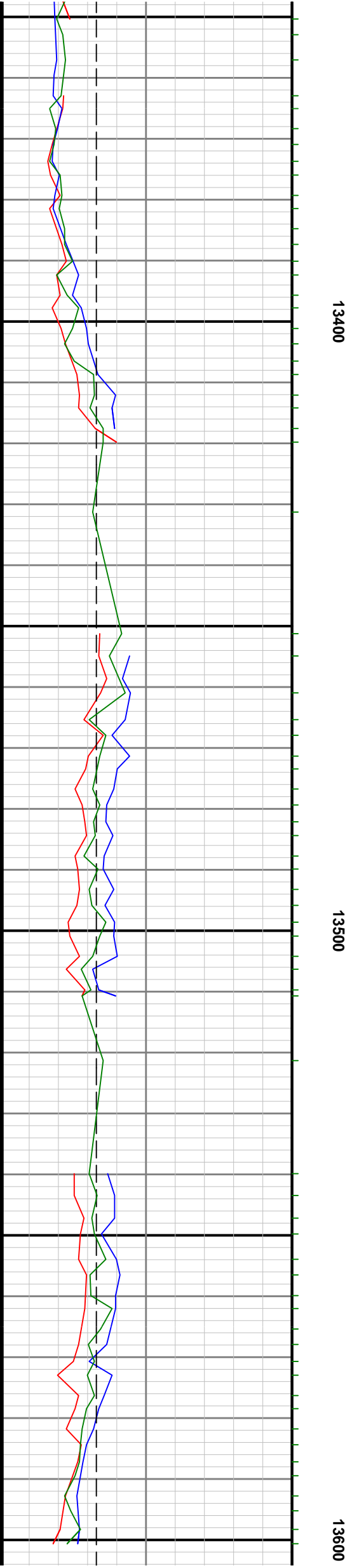
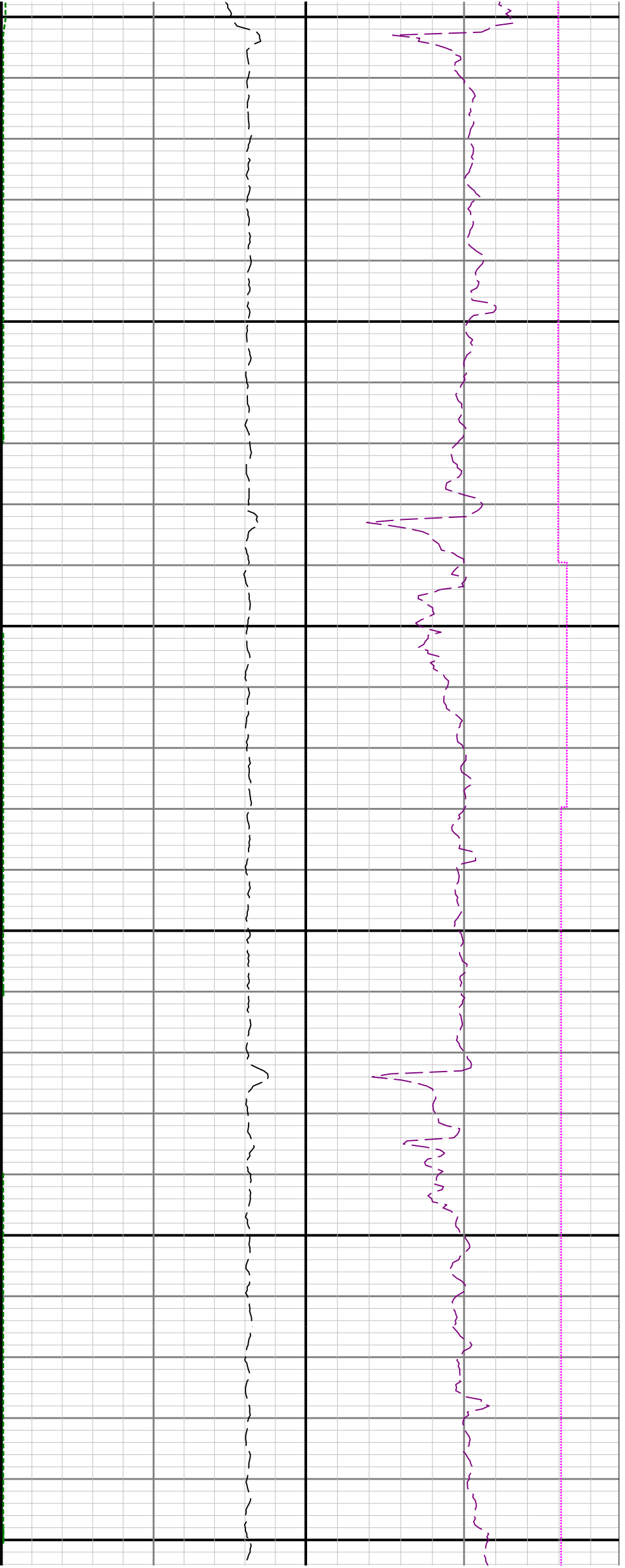


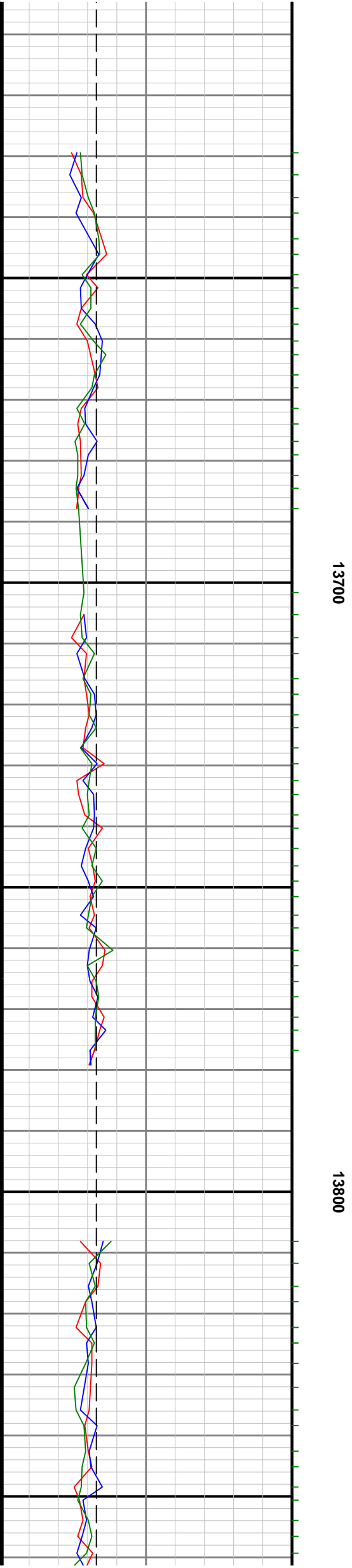
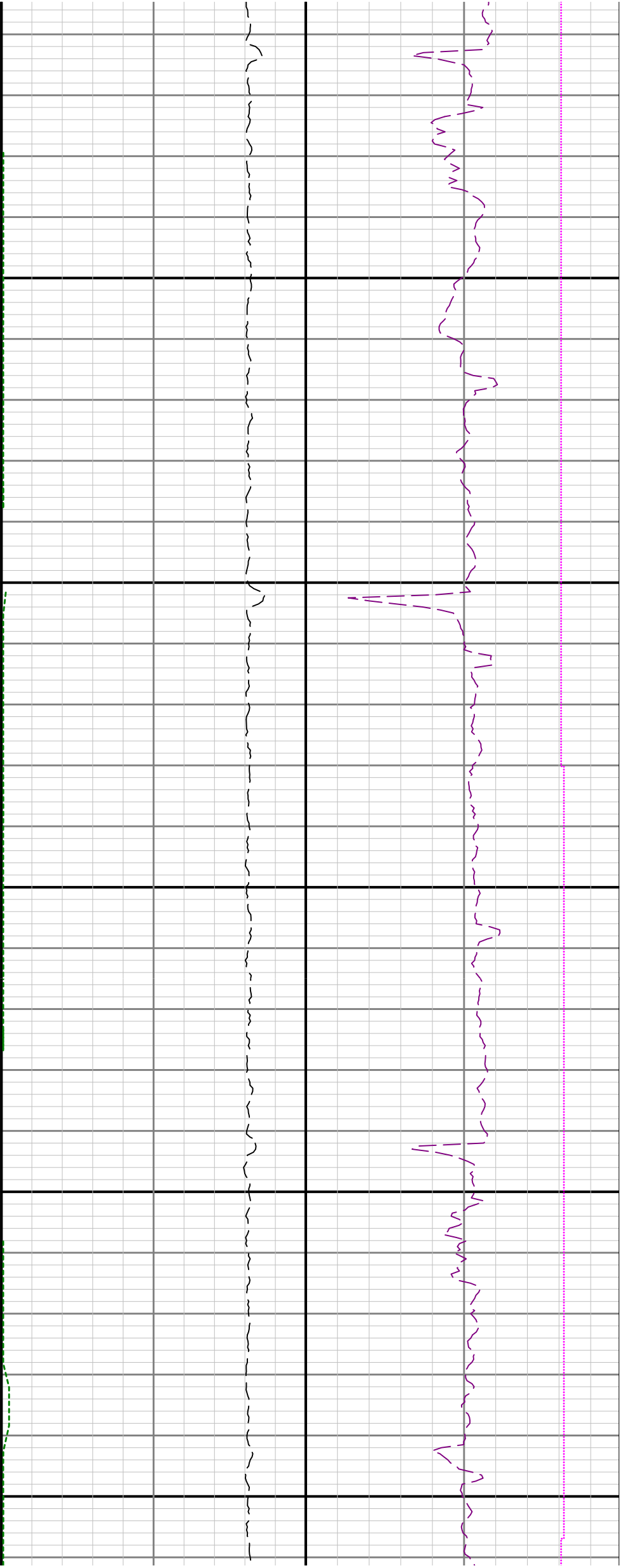


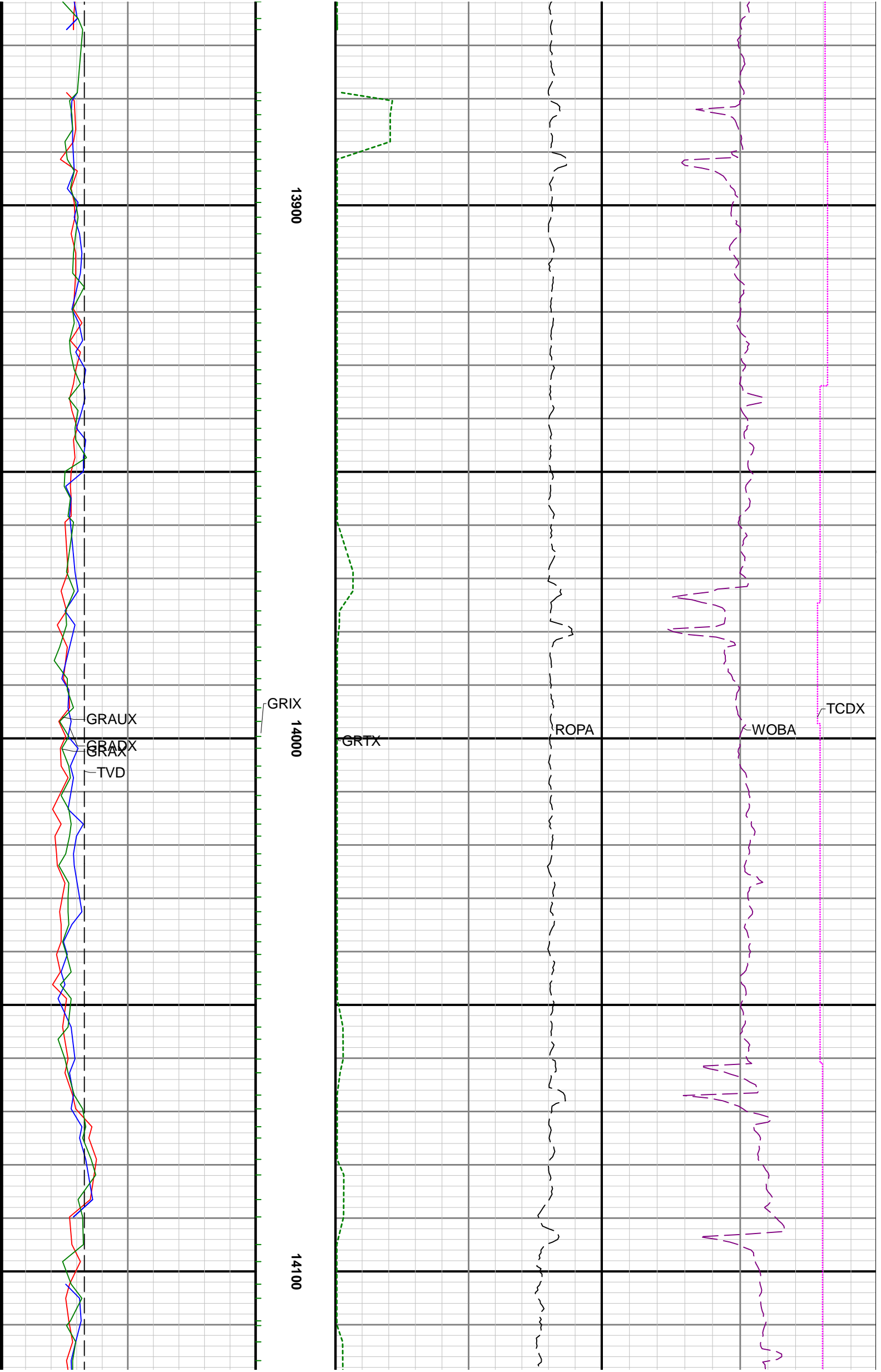


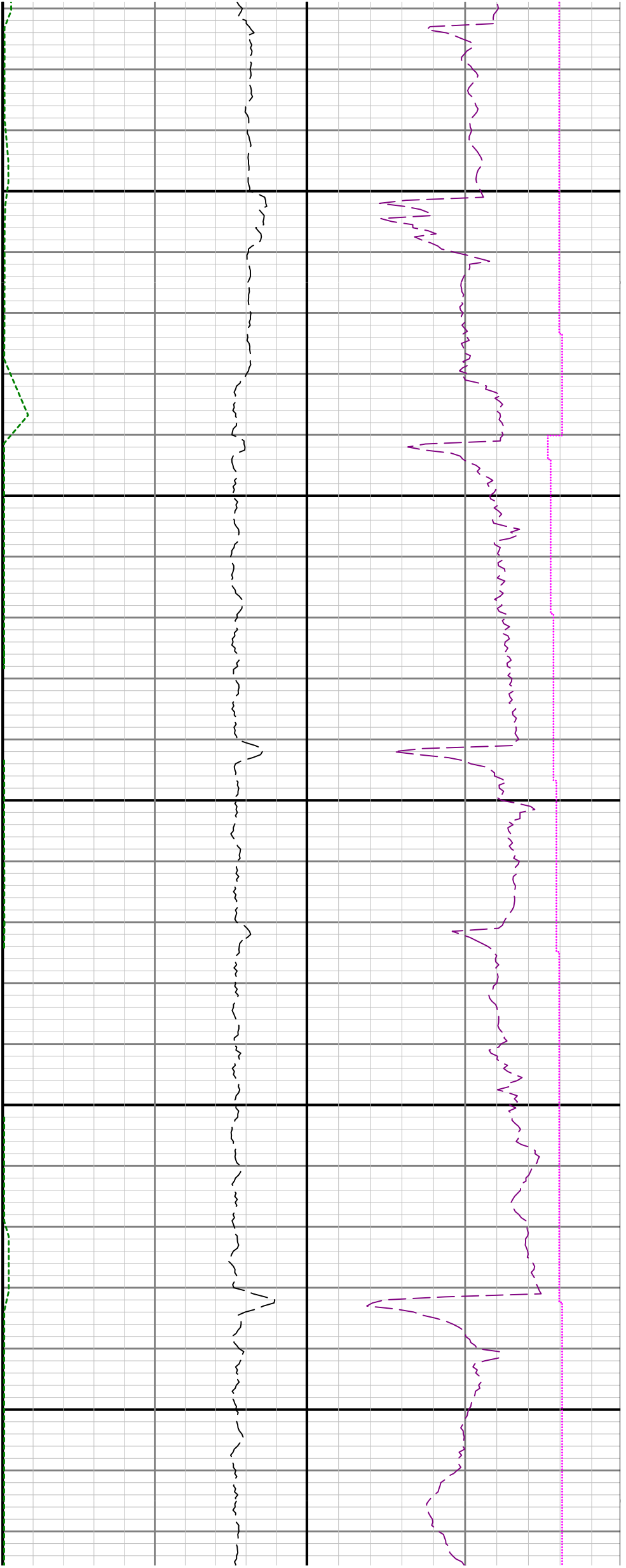


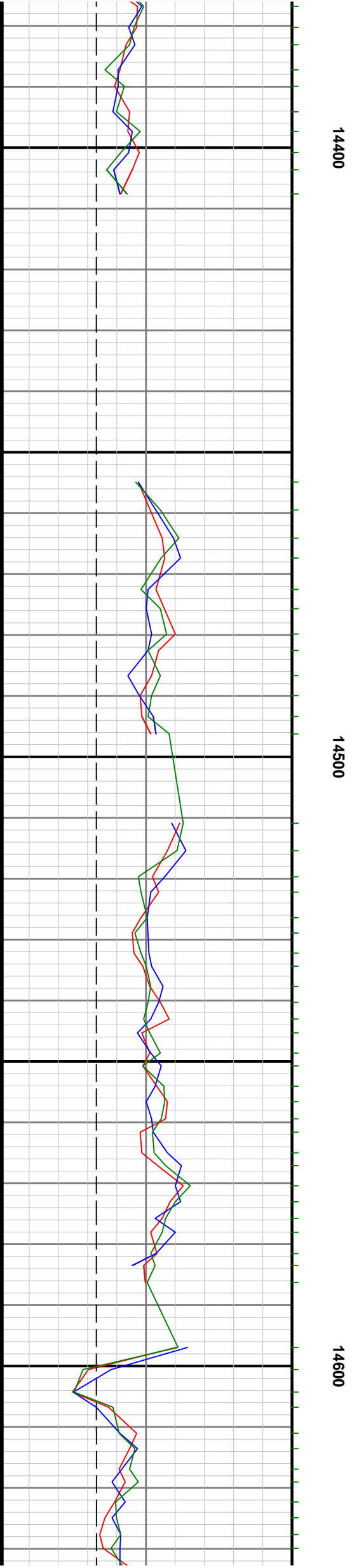


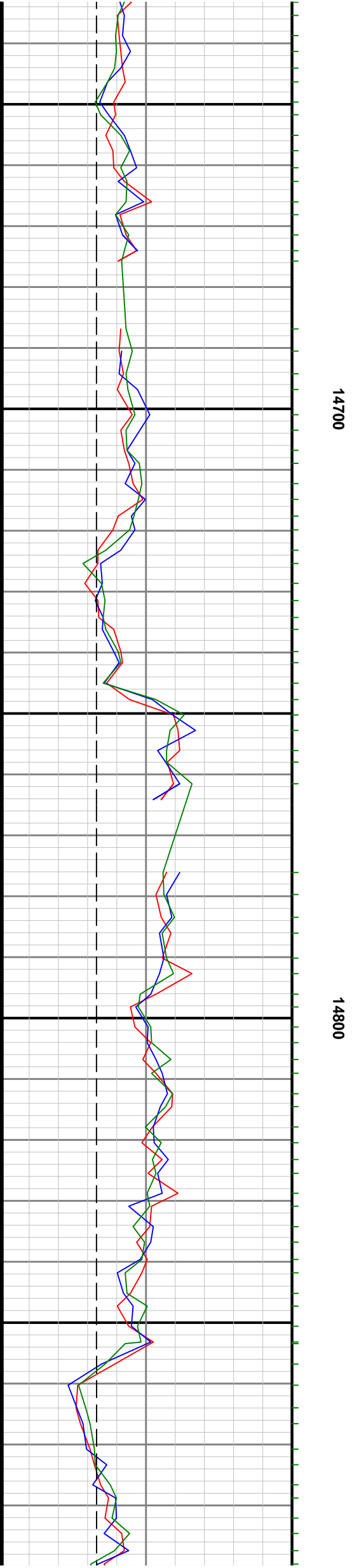
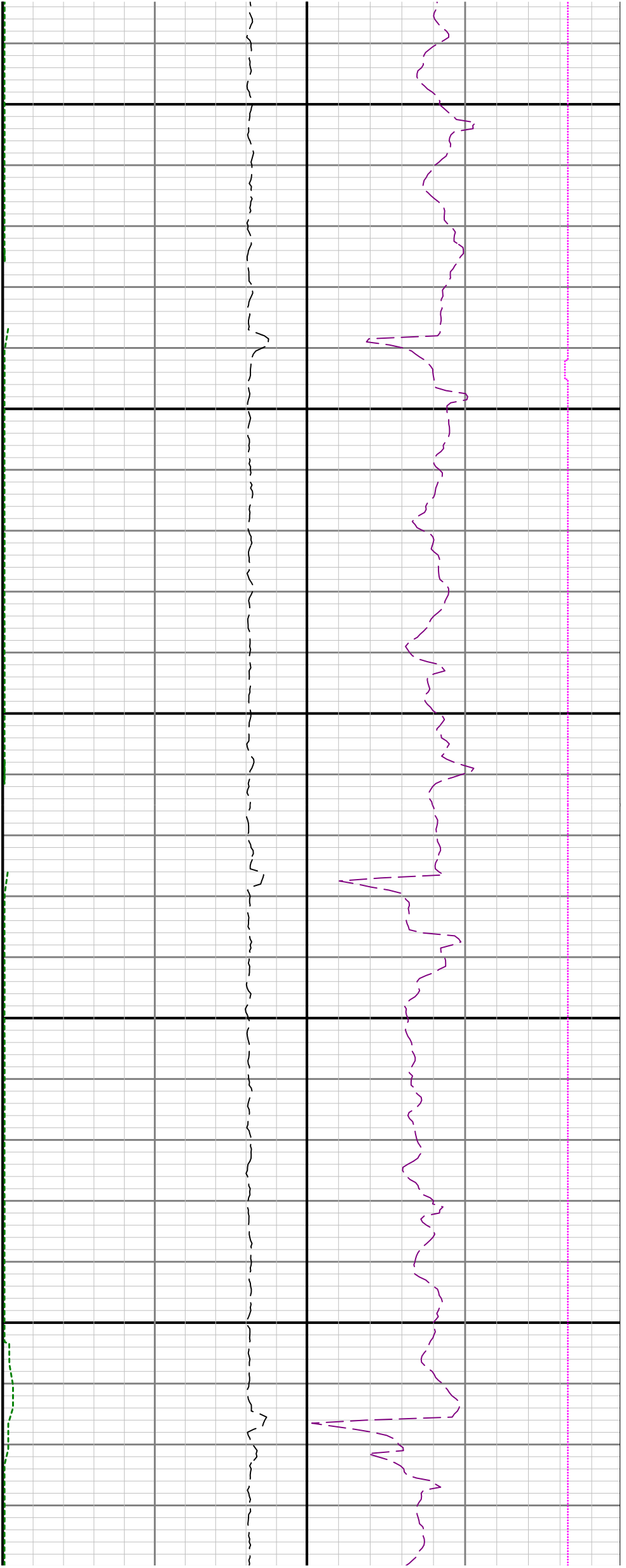


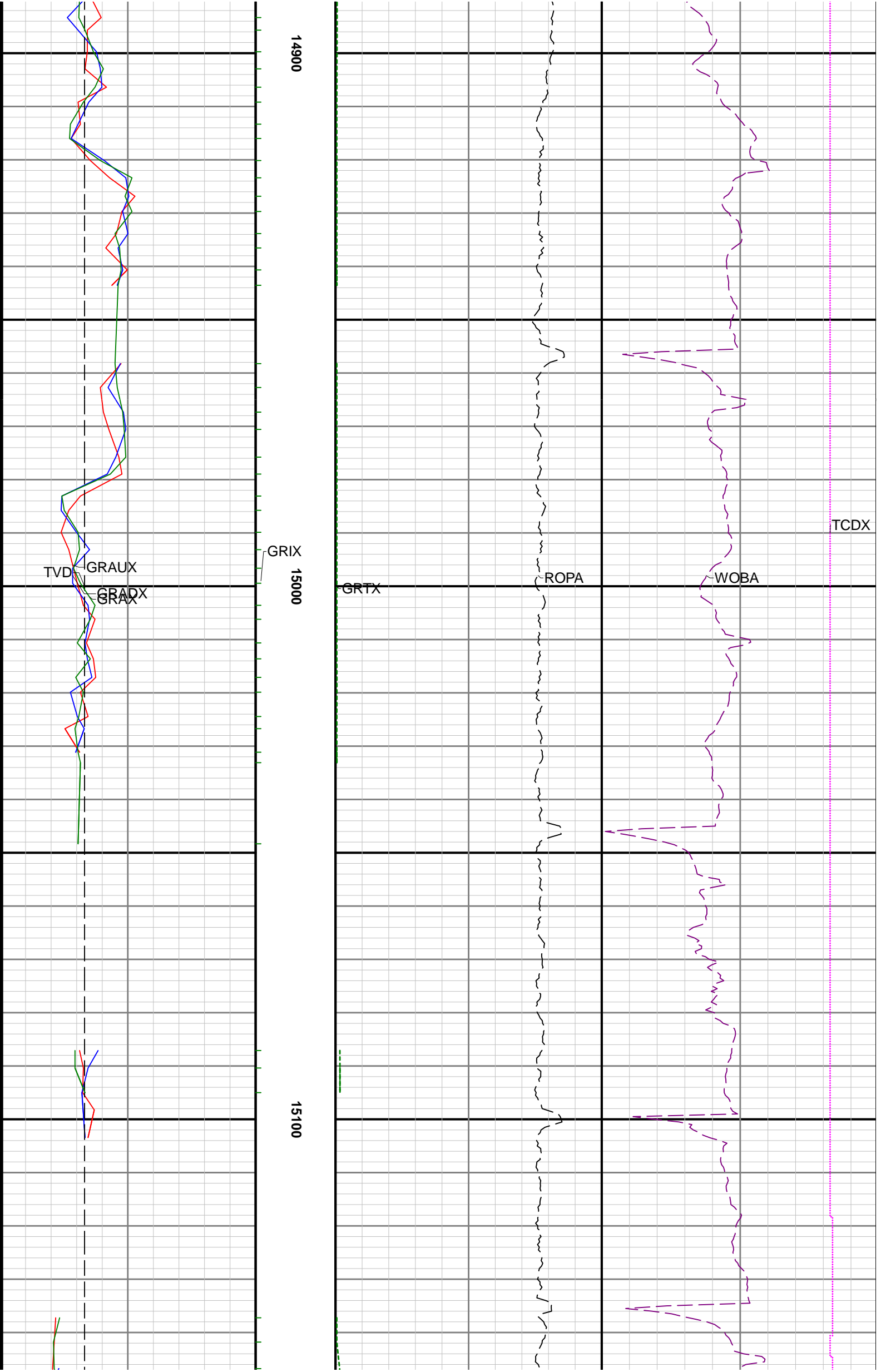


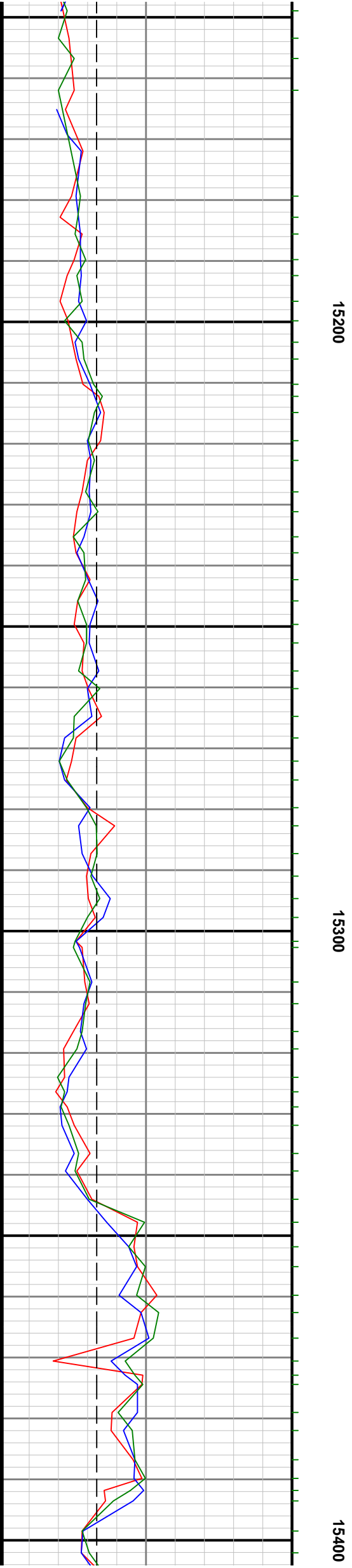
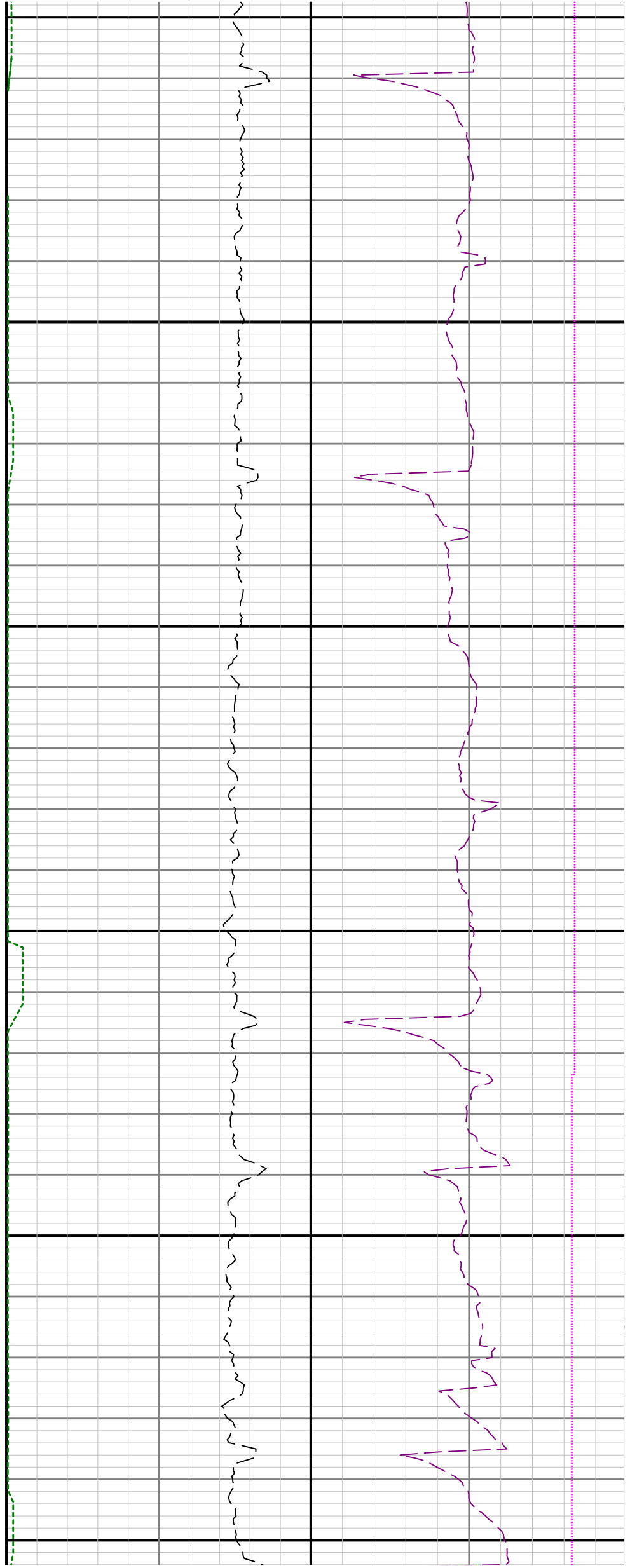


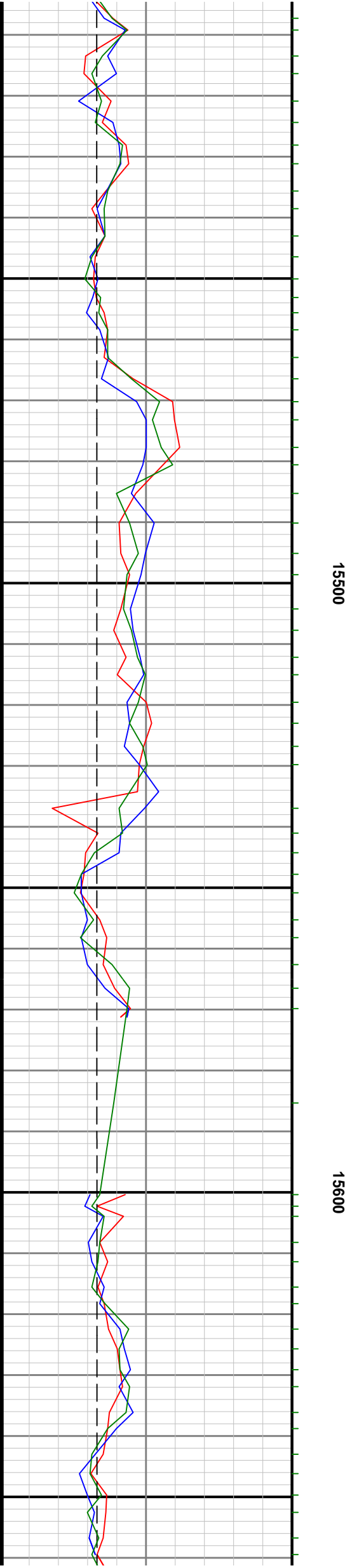


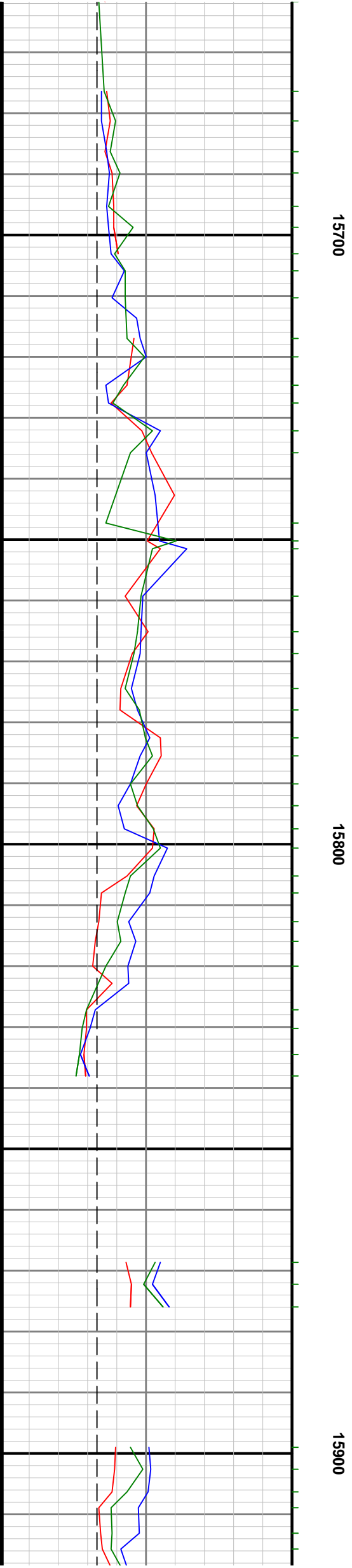
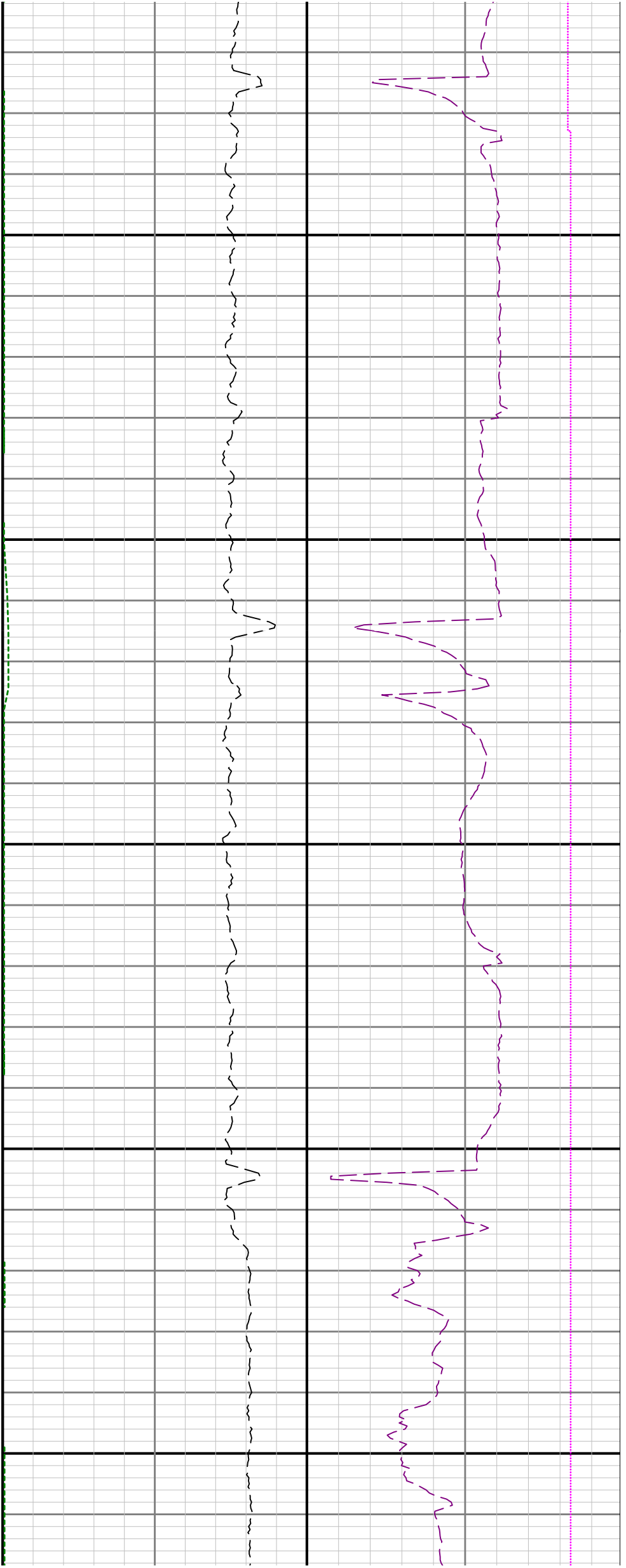


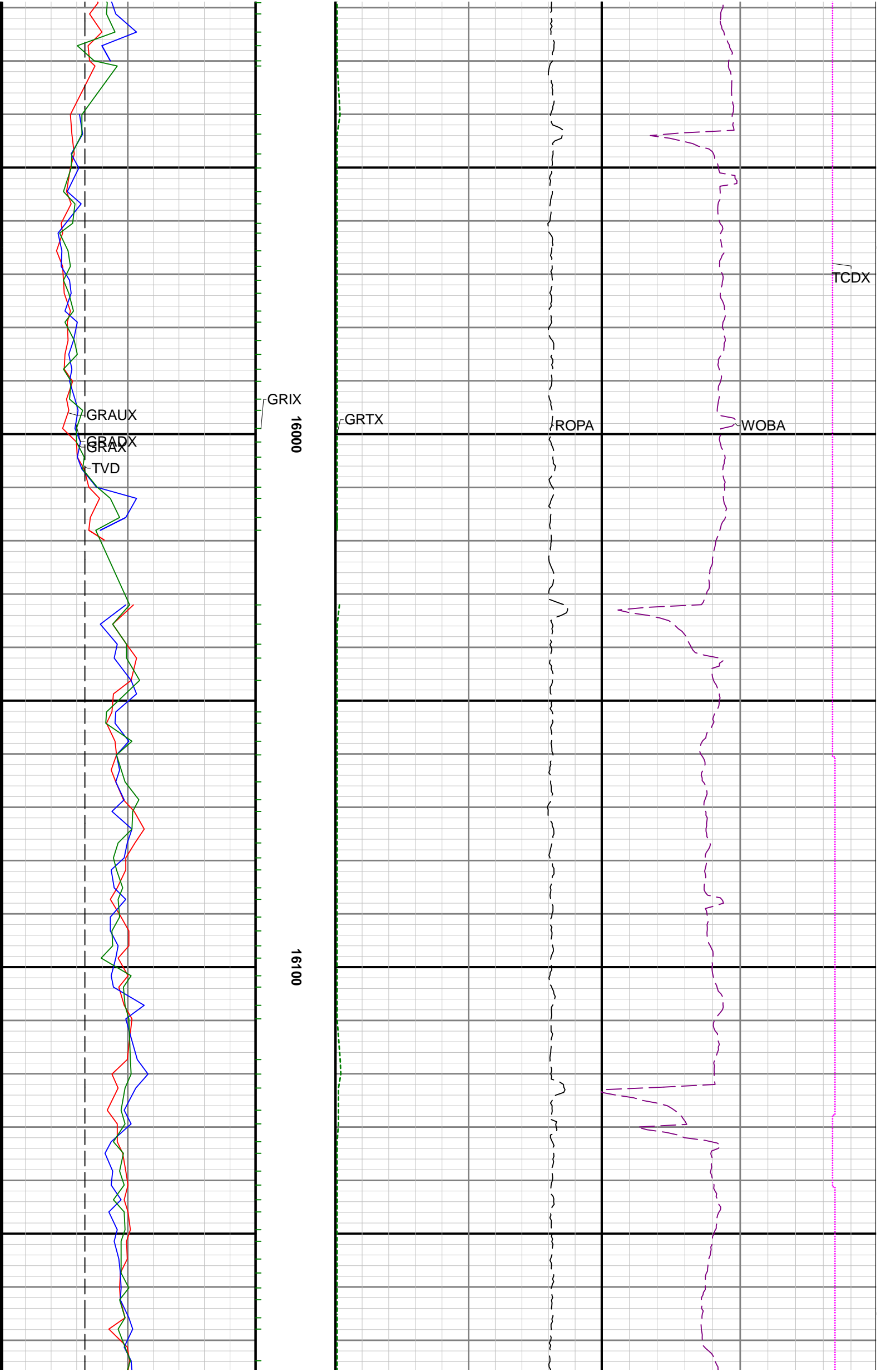


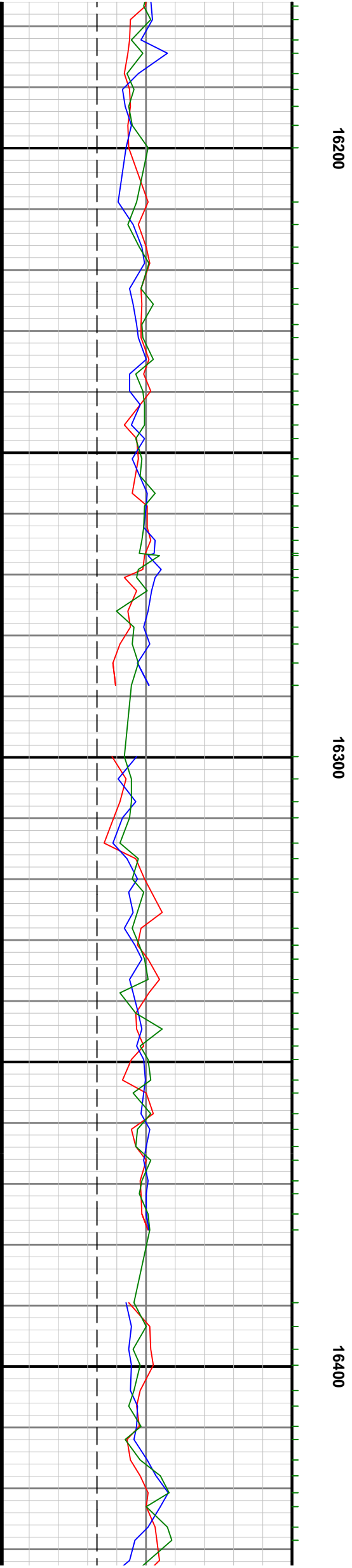
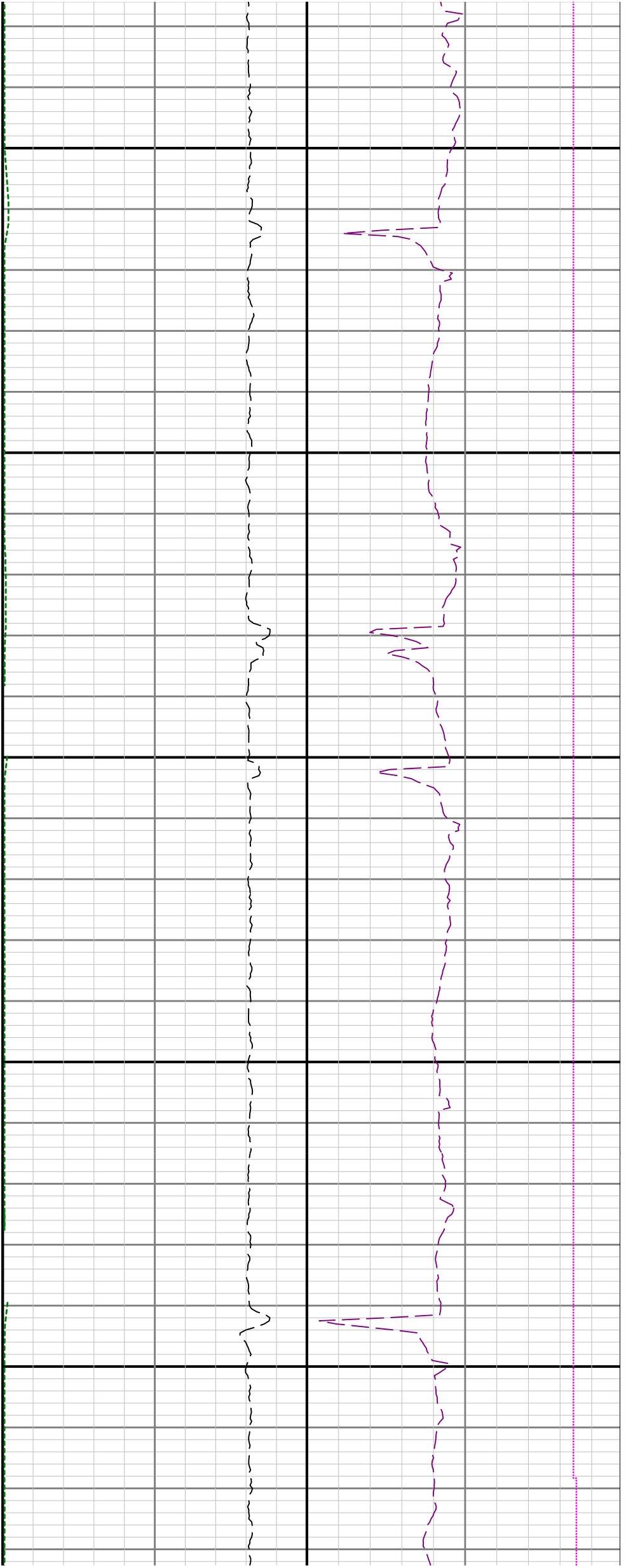


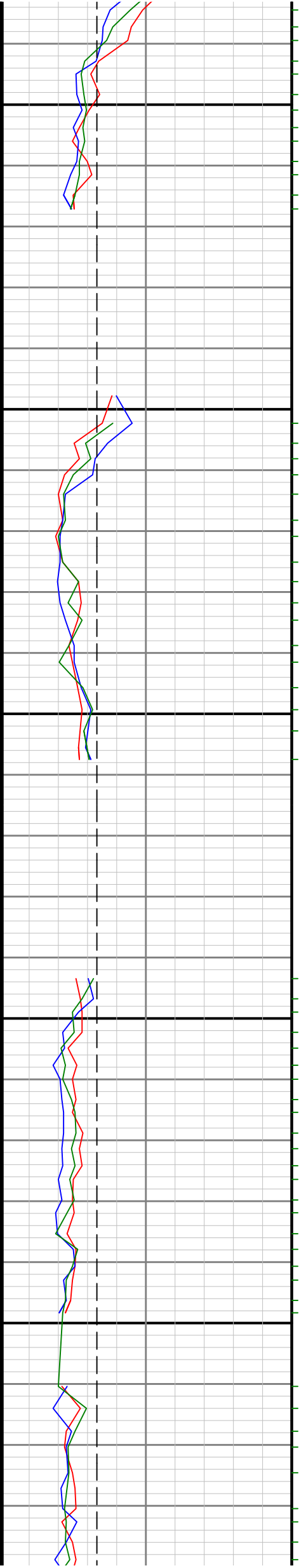












16500

16600

