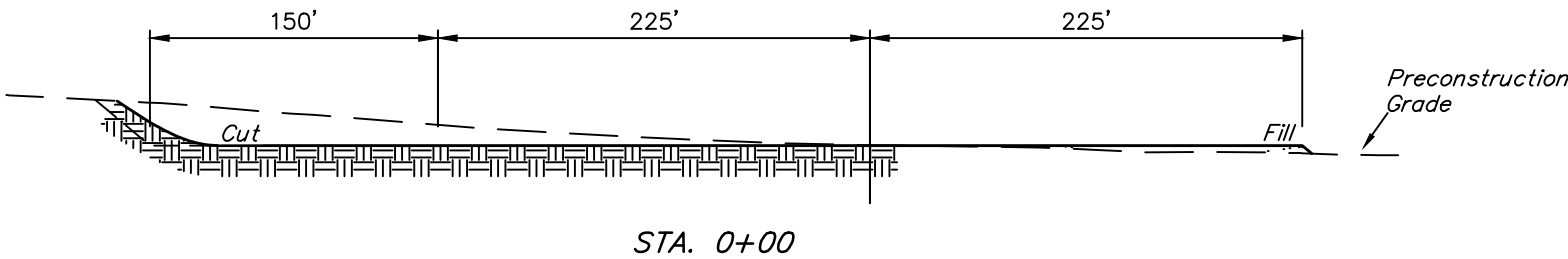
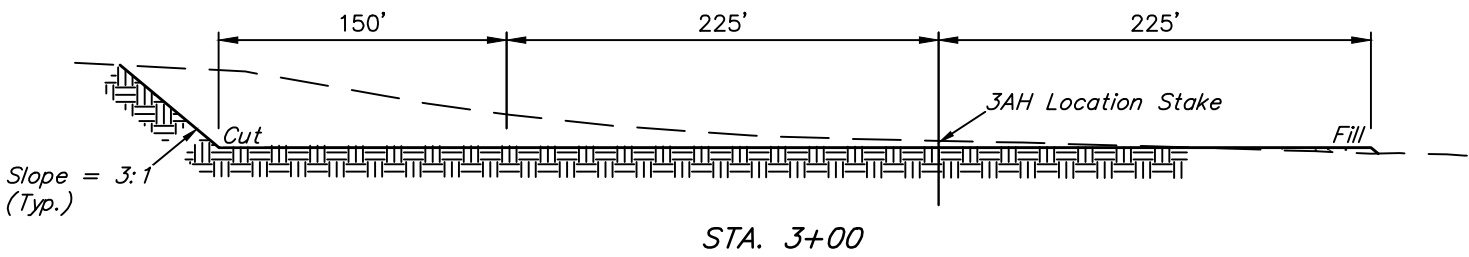
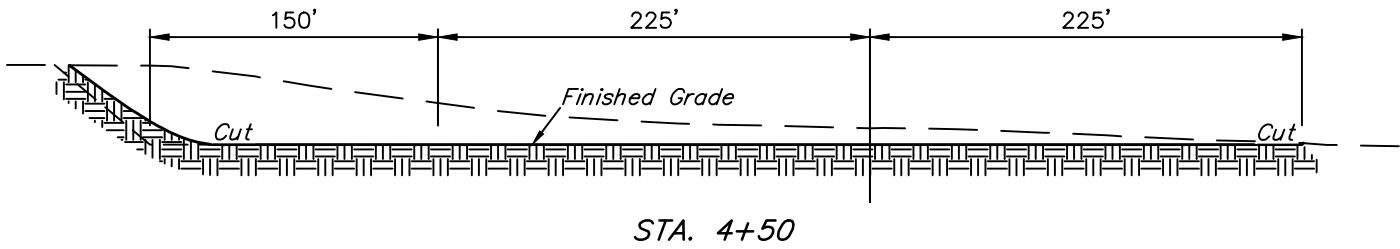


1" = 40'
X-Section
Scale
1" = 100'



APPROXIMATE EARTHWORK QUANTITIES	
(6") TOPSOIL STRIPPING	5,720 Cu. Yds.
REMAINING LOCATION	41,770 Cu. Yds.
TOTAL CUT	47,490 Cu. Yds.
FILL	3,080 Cu. Yds.
EXCESS MATERIAL	44,410 Cu. Yds.
TOPSOIL	5,720 Cu. Yds.
EXCESS UNBALANCE (After Interim Rehabilitation)	38,690 Cu. Yds.

APPROXIMATE SURFACE DISTURBANCE AREAS		
	DISTANCE	ACRES
WELL SITE DISTURBANCE	NA	±10.223
60' WIDE ACCESS ROAD R-O-W DISTURBANCE	±2356'	±3.245
TOTAL SURFACE USE AREA		±13.468

REV: 1 10-27-17 D.J.W. (WELL PAD MOVE)

- NOTES:**
- Fill quantity includes 10% for compaction.
 - Calculations based on 6" of topsoil stripping.
 - Cut/Fill slopes 3:1 (Typ.).

ConocoPhillips Company

ARKANSAS #4-64 3-2 3AH, 3BH, 3CH & 3DH
NW 1/4 SW 1/4, SECTION 3, T4S, R64W, 6th P.M.
ARAPAHOE COUNTY, COLORADO

SURVEYED BY	CHAD MEIERS, G.B.	10-20-17	SCALE
DRAWN BY	K.B.	09-14-17	AS SHOWN
CONSTRUCTION LAYOUT CROSS SECTIONS			FIGURE #2



UELS, LLC
Corporate Office * 85 South 200 East
Vernal, UT 84078 * (435) 789-1017