



Jennifer Dixon
Regulatory Coordinator
ConocoPhillips Company
600 N. Dairy Ashford Rd
EC3-12-W334
Houston, TX 77079
phone 832.486.3345

March 6, 2018

Julie Murphy, COGCC Director
1120 Lincoln Street, Suite 801
Denver, Colorado 80203

Director Murphy:

In accordance with the Notice to Operators: interim Reclamation Procedures for Delayed Operations (January 5, 2017), ConocoPhillips Company (Operator Number 19160) respectfully requests approval for delay to interim reclamation for the State of Colorado 36-1H (Location 430689).

1. Requested Length of Extension:

ConocoPhillips requests an extension to the commencement of interim reclamation requirements to begin no later than December 31, 2018.

2. Surface Owner Written Consent:

The surface owner, Front Range I-70 Capital Assets LLC, has given consent to delay of interim reclamation operations to start no later than December 31, 2018 (see attached).

3. Justification for Delay:

ConocoPhillips, constructed this location in December of 2012. Due to capital constraints, the operator was unable to drill and complete the remaining wells associated with the previously planned Phase II expansion.

4. Schedule of Operations:

ConocoPhillips Company currently plans to perform the additional required interim reclamation on this location at the time that the ConocoPhillips's reclamation crews return to the geographical region to perform final reclamation on the State of Colorado 36-1 (Location 430595), scheduled for P&A in 2018. Reclamation activities should begin around 9/1/2018.

5. Location Compliance:

The State of Colorado 36-1H (Location 430689) is complaint and will remain in compliance with COGCC Rule 1002.f (Stormwater Management), and housekeeping requirements outlined in Rule 1003.a. and 1003.f.

6. Cost of Interim Reclamation:

ConocoPhillips' third-party contractor estimates that interim reclamation for this location will cost approximately \$66,000 (see attached).

7. COGCC Operator Rule 1003 Tolling Agreement:

In addition to this variance, ConocoPhillips respectfully requests that the COGCC agrees to and accepts the attached "COGCC Operator Rule 1003 Tolling Agreement."

Upon approval of this request and the COGCC-Operator Rule 1003 Tolling Agreement, ConocoPhillips will post a sign on the location indicating that a delay to the commencement of interim reclamation has been approved with a no later than start date and will increase Financial Assurance on this location to \$66,000.00.

Respectfully,

A handwritten signature in black ink, appearing to read "Jennifer A. Dixon".

Jennifer A. Dixon

Regulatory Coordinator

ConocoPhillips, Rockies BU



COLORADO
Oil & Gas Conservation
Commission
Department of Natural Resources

COGCC Operator Rule 1003 Tolling Agreement

Operator Name and No. ("Operator"): ConocoPhillips Company (19160)

Interim Reclamation Variance Request Doc. No.: 401566527

Date of Submission of Interim Reclamation Variance Request: 3/9/2018

Location Nos. Impacted by the Variance Request ("Impacted Locations"): 430689

This Agreement is offered by COGCC so that the Operator has an opportunity to come into compliance in accordance with its Interim Reclamation Variance Request.

If the Interim Reclamation Variance Request referenced above is approved ("Approved Variance"), COGCC agrees not to issue a Notice of Alleged Violation ("NOAV") for a violation of Rule 1003 at the Impacted Locations before the expiration of the Approved Variance. In exchange, the Operator agrees to the following:

The Oil and Gas Conservation Act's statute of limitations, §34-60-115, C.R.S., is tolled for any existing or potential claims related to interim reclamation at the Impacted Locations from the submission date of the approved Variance until the Operator successfully completes interim reclamation in accordance with Rule 1003 or until the expiration of the Approved Variance, whichever occurs first.

COGCC reserves the right to issue an NOAV for a violation of Rule 1003 if the Operator does not comply with the Approved Variance or its conditions of approval.

AGREED TO AND ACCEPTED:

COGCC

Date: _____


Signature

Print Signatory Name and Title

Operator

Date:

3/9/2018



Signature of Authorized Operator Representative

Jennifer Dixon, Regulatory Coordinator

Print Signatory Name and Title



January 10, 2018

Mr. Jeff Smith
Front Range I-70 Capital Assets LLC
500 106th Avenue NE, Unit 3815
Bellevue, WA 98004-8694

**RE: REQUEST FOR SURFACE OWNER CONSENT FOR EXTENSION OF
INTERIM RECLAMATION ACTIVITIES**

Dear Mr. Smith:

Due to operational constraints, we are requesting that you grant approval to allow ConocoPhillips to delay additional interim reclamation activities on the following location:

Location Name	Land Description	Agreed Upon Interim Reclamation Start Date
State of Colorado 36-1H	SE/4 of Sec. 36-T3S-R64W	December 31, 2018

If you are in agreement with this request, please indicate so by signing in the space below.

Thank you for your consideration in this matter. If there are any questions or concerns that you would like to discuss or if any additional information is required, please advise.

Sincerely,

Darrel C. Vanhooser, SR/WA
Contingent Worker for ConocoPhillips

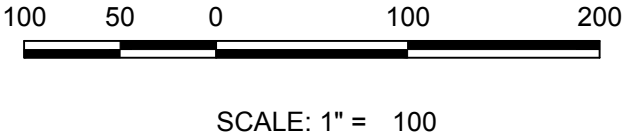
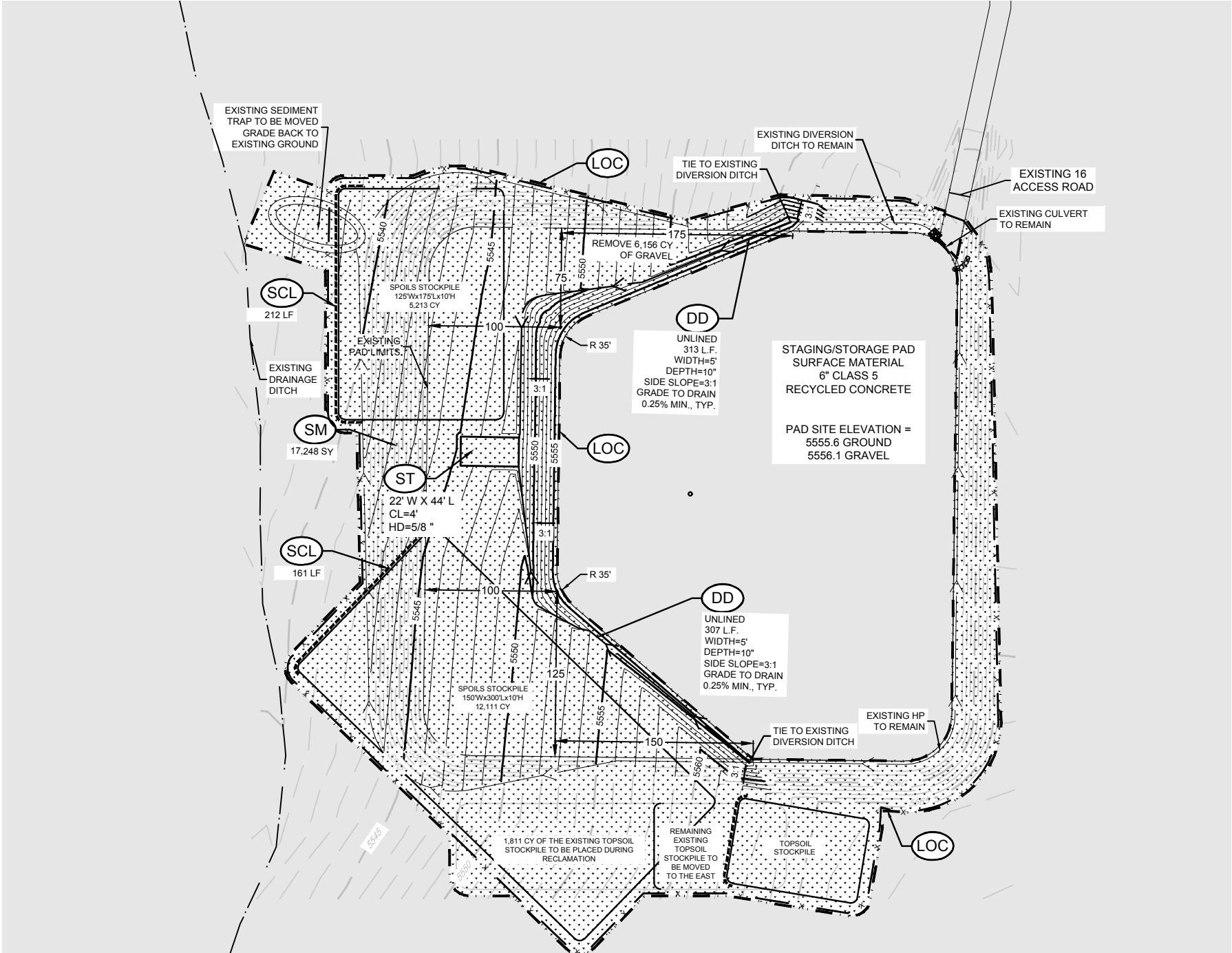
AGREED TO AND ACCEPTED THIS 23RD DAY OF FEBRUARY, 2018

By: 

Printed Name: JEFFREY S. SMITH

Title: MANAGING MEMBER
FRONT RANGE I-70 CAPITAL ASSETS, LLC

S:\PROJECTS\30201601 COP WELLS\CAD\ENGINEERING\SHEET SET\FLAT FILES\ADAMS CO 36-1H\RECLAMATION.DWG, JONG, 1/22/18



BMP LEGEND		
SEDIMENTATION BASIN	SB	
OUTLET PROTECTION	OP	
CULVERT INLET PROTECTION	CIP	
TEMPORARY SEEDING	PS	
DIVERSION DITCH	DD	
LIMITS OF CONSTRUCTION	LOC	
REINFORCED ROCK BERM	RRB	
SILT FENCE	SF	
EXISTING ELEVATION	(5560.69)	
PROPOSED ELEVATION	5560.69	
	LOC (INCLUDES LIMITS OF CLEARING & GRADING FOR THE WELL PAD & ACCESS ROAD. LOC ALSO ENCOMPASSES STOCKPILE AREA(S))	

- NOTE:
- SEE THE STANDARD NOTES AND DETAILS IN FIELD WIDE REPORT, REVISED JANUARY 2010 (3 SHEETS) FOR ALL STANDARD DETAILS, NOTES AND LEGENDS OF BMP NAMES AND SYMBOLS.
 - QUANTITIES:
EXISTING GRADE AT WELL HEAD: 5557.33'
PAD SITE ELEVATION = 5555.6' (GROUND), 5556.1' (GRAVEL)
CUT SLOPES = 3:1
FILL SLOPES = 3:1
RECLAMATION TOPSOIL = 1,811 CY TO BE PLACED
RECLAMATION TOTAL CUT = 18,504 CY (DOES NOT INCLUDE TOPSOIL)
RECLAMATION TOTAL FILL = 359 CY (INCLUDES 10% ADJUSTMENT FOR COMPACTION)
RECLAMATION GRAVEL BASE AT 6" DEPTH = 5,735 CY
RECLAMATION TOTAL DISTURBED AREA = 3.56 ACRES
RECLAMATION PAD AREA = 2.37 ACRES
RECLAMATION FENCED AREA = 5.76 ACRES
 - ALL DIVERSION DITCHES ARE ANTICIPATED TO BE UNLINED.
 - ALL BMP'S SHOWN WILL BE INSTALL IN THE INITIAL PHASE UNLESS LABELED OTHERWISE. BMP'S WITH "PP" ARE IN THE POST PAVING PHASE.
 - SURFACING MATERIAL SUSTAINING 160,000 POUND IMPOSED WEIGHT LIMIT ON SITE ACCESS ROAD SHALL ALSO BE DISTRIBUTED THROUGHOUT THE ENTIRE SITE, PROVIDING EMERGENCY APPARATUS ACCESS TO ALL PROPOSED STRUCTURES WITHIN THE SITE.

SHEET NUMBER	DRAWN BY:	CHECKED BY:	DATE:	SCALE:	FILE NO:	Revisions			Date
5B	BSC	MEL	JAN 22/18	1"=100'	8.13.0201601				
	STATE OF COLORADO ADAMS #36-1H WELL EROSION AND SEDIMENT CONTROL PLANS RECLAMATION PLAN								
CONOCOPHILLIPS COMPANY ATTN: MAXWELL BLAIR 34501 E. QUINCY AVE. WATKINS, CO 80137 720-862-4503									
CVL CONSULTANTS CIVIL ENGINEERING AND SURVEYING									
10333 E. Dry Creek Avenue Suite 110 Englewood, CO 80150 Tel: (720) 482-9526 Fax: (720) 482-9546									

From: Terry Duncan
To: [Dixon, Jennifer A](#)
Subject: [EXTERNAL]RE: ConocoPhillips Quote
Date: Tuesday, February 6, 2018 10:58:02 AM

Sending on behalf of David Duncan:

Good morning Jennifer,

The total amount in 2017 was \$107,035.70, which was for a total of 47 sites, which averaged \$2,277.36. However, sites are different sizes and have different needs. Some sites cost more and some sites cost less.

Please contact David Duncan should you have any questions.

Terry Duncan
303-798-4090

-----Original Message-----

From: Dixon, Jennifer A [<mailto:Jennifer.A.Dixon@conocophillips.com>]
Sent: Monday, February 05, 2018 12:02 PM
To: ww@weedwranglers.com
Subject: ConocoPhillips Quote

Hi David,

Thanks for taking my call today. As I mentioned, I need to provide the COGCC some basis to calculate the cost of weed mitigation on our locations per year. If you could provide me a generic quote based on the work you have preformed for us in 2017, I would be very appreciative.

Respectfully,

Jennifer Dixon
RBU-Regulatory Coordinator
Office - 832-486-3345
Cell - 701-300-2381
jennifer.a.dixon@conocophillips.com

-----Original Message-----

From: Aldrich, Brian C.
Sent: Monday, February 5, 2018 10:59 AM
To: Dixon, Jennifer A <Jennifer.A.Dixon@conocophillips.com>
Subject: Weed Wranglers

Jennifer,

This is the contact info for Weed Wranglers. They currently do all of our weed mitigation.

David Duncan

303-798-4090

Dave Kelt
720-391-1611

Sent from my iPhone



Integrated Energy Services

Client: Conoco Phillips - Niobrara
 Project: State of Colorado 36-1 H Reclaim Interim
 Crossfire Job # _____

						T&M Rate Price
SCHEDULE OF VALUES		Quantity	Units	CF MH	3rd Party MH	Line Item Total
1.0	State of Colorado 36-1 H Reclaim Interim					
	State of Colorado 36-1 H Reclaim Interim	1	LS	250	0	\$ 60,921.39
1.0	State of Colorado 36-1 H Reclaim Interim			250	0	\$ 60,921.39
				250	0	
GRAND TOTAL			MH	250		\$ 60,921.39

Location Name	Location ID	Represenative API	Recontouring -		Soil amendments Costs	Seedbed	Seedbed	Other erosion controls Costs	Weed control	Total interim reclamation Costs	Total disturbed acorage	Interim reclamation acorage delayed	Final Acerage for production activities
			Cubic Yard material movement	Dirt work recontouring Costs		prepartaion and seeding activity Cost	stabilization (eg Mulch) Costs		Min. two growing seasons Costs				
State of Colorado 36-1	430689	05-001-09760	24598	\$ 56,215.54	\$ 27.23	\$ 2,520.50	\$ 2,158.12		\$5,000.00	\$ 65,921.39	9.32	3.56	5.76