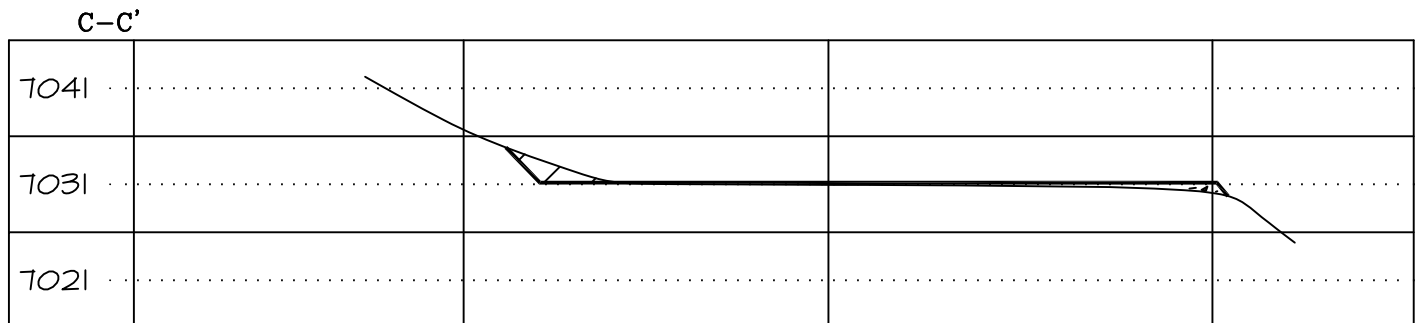
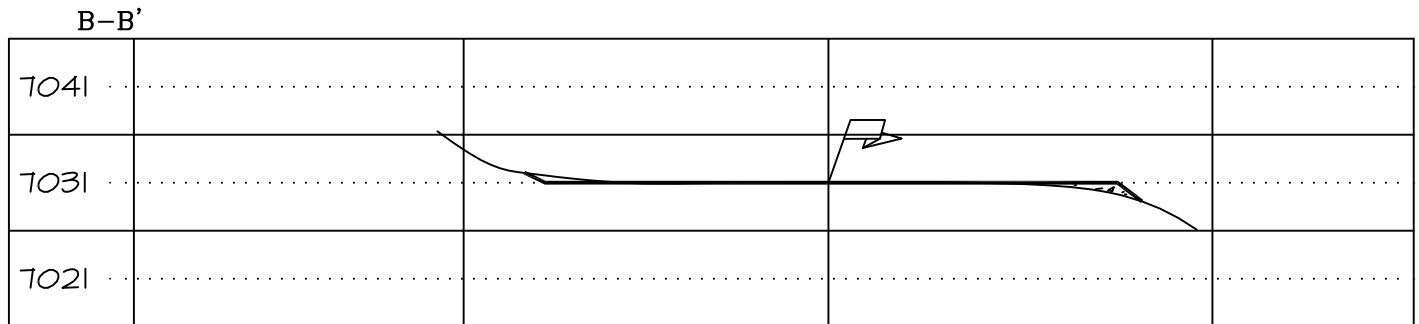
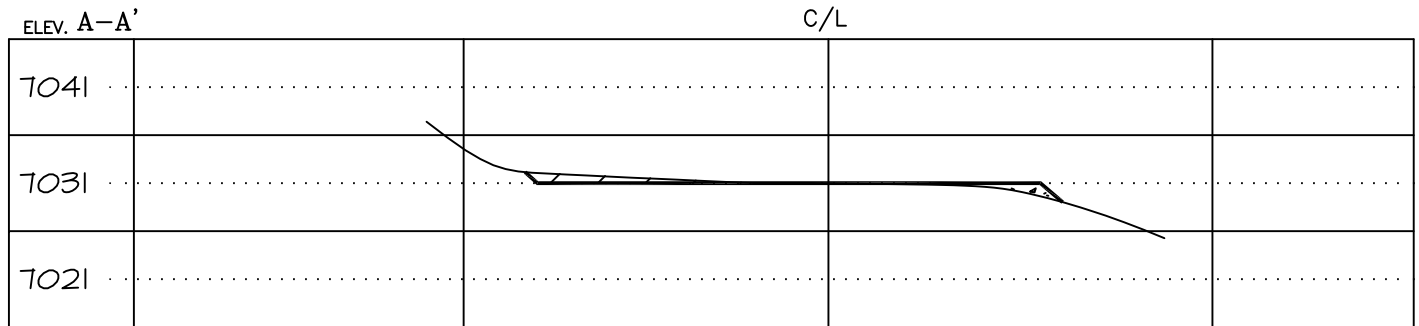


CATAMOUNT ENERGY PARTNERS: JAQUES #9
2111' FNL, 1711' FWL, SECTION 27, T-33-N, R-8-W, N.M.P.M.,
LA PLATA COUNTY, CO. GROUND LEVEL ELEVATION: 7031'

PAD CROSS SECTION DETAIL



VERTICAL SCALE: 1' = 20' / HORIZONTAL SCALE: 1' = 50'

DATE DRAWN: 2/9/18

NORTHSTAR SURVEYING & MAPPING, INC.

FILE NO: CEP27CFB

DRAWN BY: K.R.

CHECKED BY: K.R.