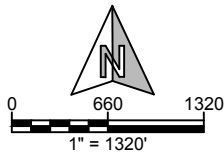


WILLIAM H. SMITH & ASSOCIATES, Inc.
 155 N. 1st Street
 Lander, WY 82520
 Phone: 307-335-5646

Drawn By: MAM	Checked By: DAF
Job No.: 15043	Date: 07/06/16
Revision: RE-ORDERED/ADDED WELLS 12-05-17 MAM	



IF BAR LENGTH DOES NOT EQUAL 1"(ONE INCH), THIS PAGE WAS NOT PLOTTED TO THE INTENDED SCALE.

MULTIWELL LAYOUT

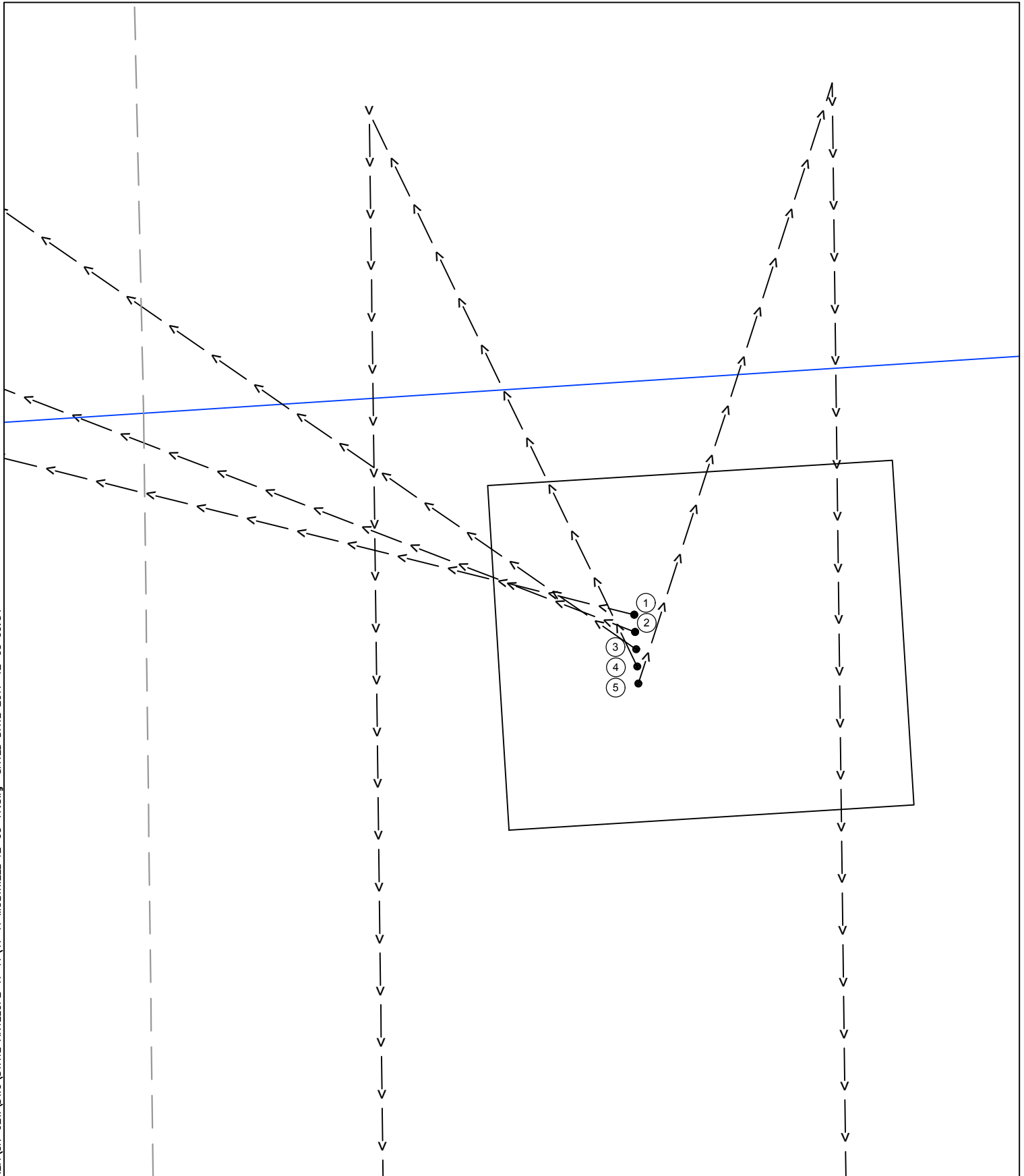
STATE ANTELOPE
 41-11 PAD
 NE $\frac{1}{4}$ NE $\frac{1}{4}$, SECTION 11,
 T.5N., R.62W., 6th PM
 WELD COUNTY, COLORADO



410 17th Street
 Denver, CO 80202
 (720) 440-6100

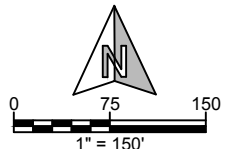
SHEET	1
OF	3

Z:\PROJECTS\1319-01_BONANZA\SN-62W\DWG\STATE ANTELOPE 41-11\41-11 MULTIWELL 12-05-17.dwg SAVED DATE 2017-12-05 09:54



WILLIAM H. SMITH & ASSOCIATES, Inc.
 155 N. 1st Street
 Lander, WY 82520
 Phone: 307-335-5646

Drawn By: MAM	Checked By: DAF
Job No.: 15043	Date: 07/06/16
Revision: RE-ORDERED/ADDED WELLS 12-05-17 MAM	



IF BAR LENGTH DOES NOT EQUAL 1"(ONE INCH), THIS PAGE WAS NOT PLOTTED TO THE INTENDED SCALE.

MULTIWELL PAD VIEW
 STATE ANTELOPE
 41-11 PAD
 NE¼ NE¼, SECTION 11,
 T.5N., R.62W., 6th PM
 WELD COUNTY, COLORADO



410 17th Street
 Denver, CO 80202
 (720) 440-6100

SHEET	2
OF	3

1	NAD 83		SECTION TIES			
O-2-14XRLNB	LATITUDE	LONGITUDE				
SURFACE	40.4218636	-104.2835026	270	FNL	779	FEL
TARGET 1	40.4232435	-104.2903659	330	FSL	2688	FEL
MID LATERAL	40.4076140	-104.2903653	0	FNL	2678	FEL
BOTTOM HOLE	40.3941791	-104.2901882	470	FSL	2618	FEL
2						
34-2-14XRLNB	LATITUDE	LONGITUDE				
SURFACE	40.4218087	-104.2834991	290	FNL	778	FEL
TARGET 1	40.4233193	-104.2884345	330	FSL	2150	FEL
MID LATERAL	40.4076766	-104.2884403	0	FNL	2142	FEL
BOTTOM HOLE	40.3942291	-104.2883068	470	FSL	2094	FEL
3						
T34-2-14XRLNB	LATITUDE	LONGITUDE				
SURFACE	40.4217539	-104.2834956	310	FNL	778	FEL
TARGET 1	40.4233949	-104.2865068	330	FSL	1613	FEL
MID LATERAL	40.4077390	-104.2865190	0	FNL	1607	FEL
BOTTOM HOLE	40.3942790	-104.2864289	470	FSL	1571	FEL
4						
T44-2-14XRLNB	LATITUDE	LONGITUDE				
SURFACE	40.4216991	-104.2834922	330	FNL	778	FEL
TARGET 1	40.4234707	-104.2845754	330	FSL	1075	FEL
MID LATERAL	40.4078015	-104.2845941	0	FNL	1071	FEL
BOTTOM HOLE	40.3943290	-104.2845475	470	FSL	1047	FEL
5						
44-2-14XRLNB	LATITUDE	LONGITUDE				
SURFACE	40.4216442	-104.2834887	350	FNL	778	FEL
TARGET 1	40.4235462	-104.2826476	330	FSL	538	FEL
MID LATERAL	40.4078639	-104.2826727	0	FNL	536	FEL
BOTTOM HOLE	40.3943788	-104.2826697	470	FSL	524	FEL



WILLIAM H. SMITH & ASSOCIATES, Inc.
 155 N. 1st Street
 Lander, WY 82520
 Phone: 307-335-5646

Drawn By: MAM
 Job No.: 15043
 Checked By: DAF
 Date: 07/06/16
 Revision: RE-ORDERED/ADDED WELLS 12-05-17 MAM



IF BAR LENGTH DOES NOT EQUAL 1"(ONE INCH), THIS PAGE WAS NOT PLOTTED TO THE INTENDED SCALE.

MULTIWELL TABULATION

STATE ANTELOPE
 41-11 PAD
 NE¼ NE¼, SECTION 11,
 T.5N., R.62W., 6th PM
 WELD COUNTY, COLORADO



410 17th Street
 Denver, CO 80202
 (720) 440-6100

SHEET
3
 OF
3