

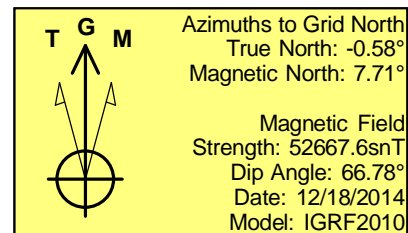
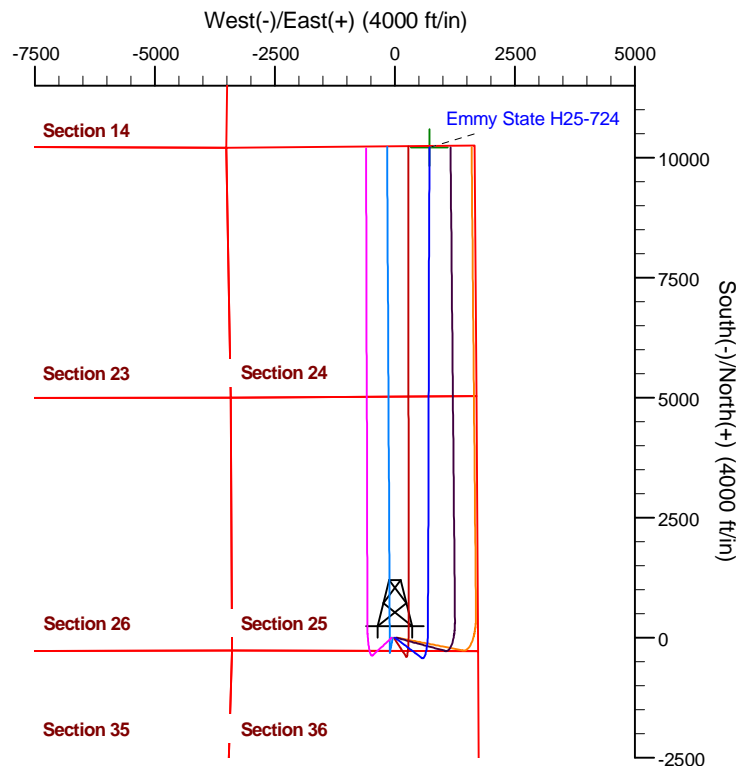
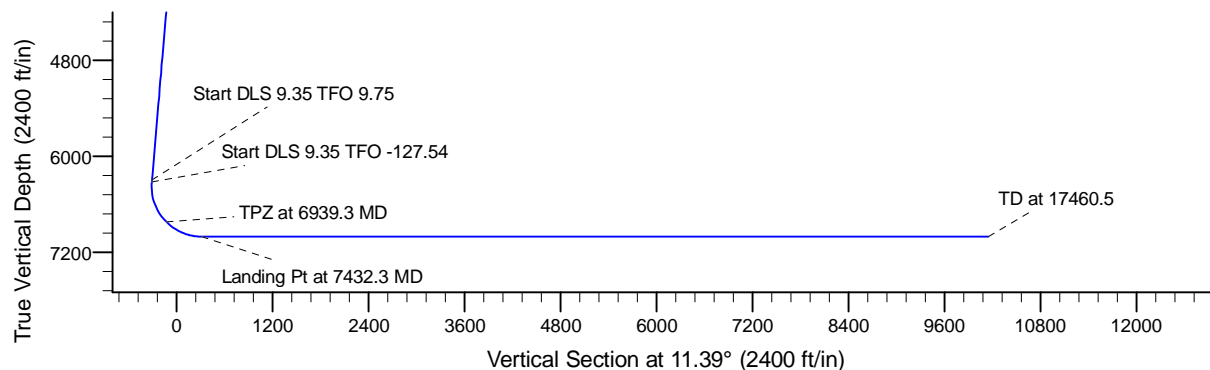
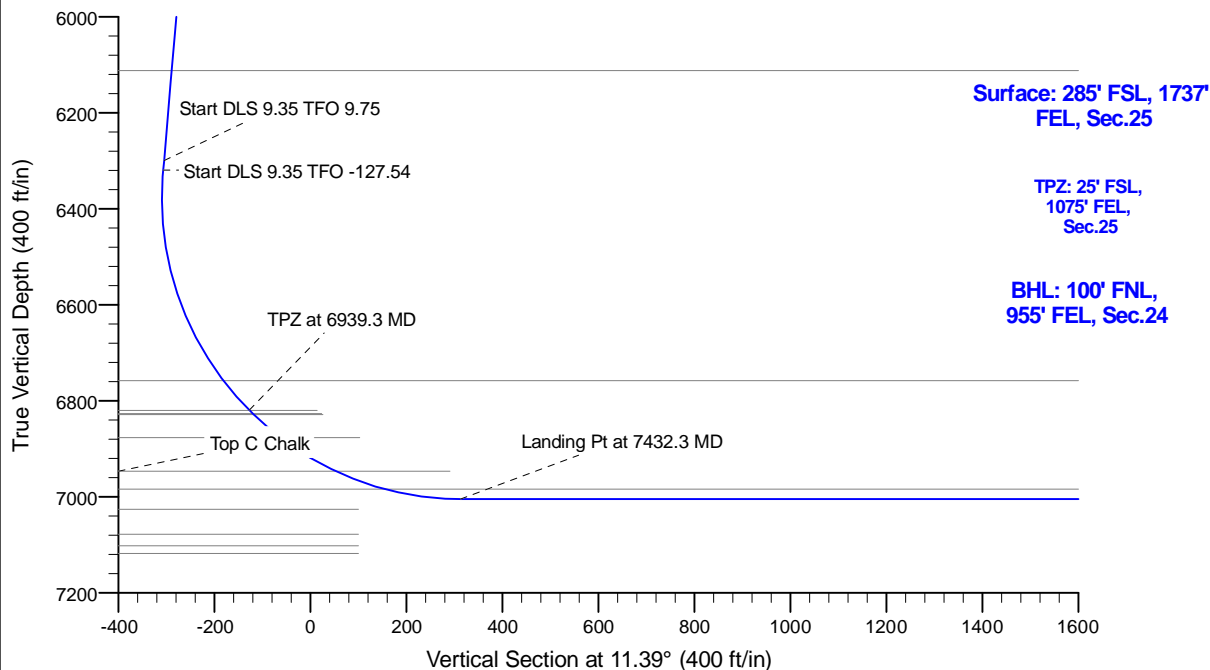
Project: Conceptual Wells  
 Site: DP 408  
 Well: Emmy State H25-724  
 Wellbore: Wellbore #1  
 Design: Prelim - Rev 2

# Northern Region Drilling - DJ Basin

Geodetic System: US State Plane 1983  
 Datum: North American Datum 1983  
 Ellipsoid: GRS 1980  
 Zone: Colorado Northern Zone  
 System Datum: Mean Sea Level

## SECTION DETAILS

Sec	MD	Inc	Azi	TVD	+N/-S	+E/-W	Dleg	TFace	VFace	Target
1	0.0	0.00	0.00	0.0	0.0	0.0	0.00	0.00	0.0	
2	2400.0	0.00	0.00	2400.0	0.0	0.0	0.00	0.00	0.0	
3	2950.0	11.00	127.00	2946.6	-31.7	42.0	2.00	127.00	-22.8	
4	6366.1	11.00	127.00	6300.0	-424.0	562.6	0.00	0.00	-304.5	
7	6385.8	12.81	128.40	6319.2	-426.4	565.8	9.35	9.75	-306.3	
4	7432.3	90.00	0.16	7005.0	180.0	690.0	9.35	-127.54	312.7	
7	17460.5	90.00	0.17	7005.0	10208.1	718.5	0.00	90.00	10149.1	Emmy H25-724 BHL



## WELL DETAILS: Emmy State H25-724

		Ground Level:	4805.0	
	Northing	Easting	Latitude	Longitude
0.00.0	1313189.90	3248910.04	40.189670	-104.609030

Plan: Prelim - Rev 2 (Emmy State H25-724/Wellbore #1)

Created By: Colby Baxter

Date: 14:34, November 01 2017

**OK to submit with 2A as per Noble Drilling**

**11/1/2017**