

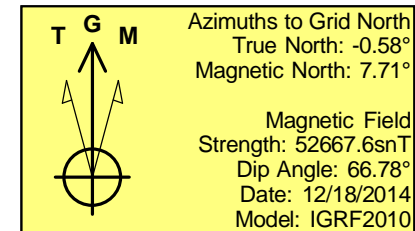
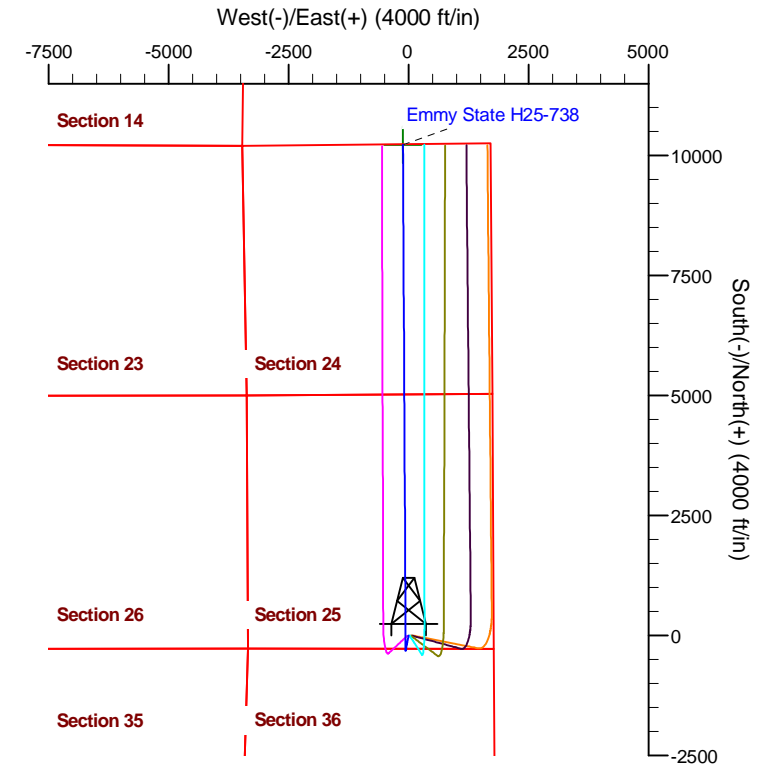
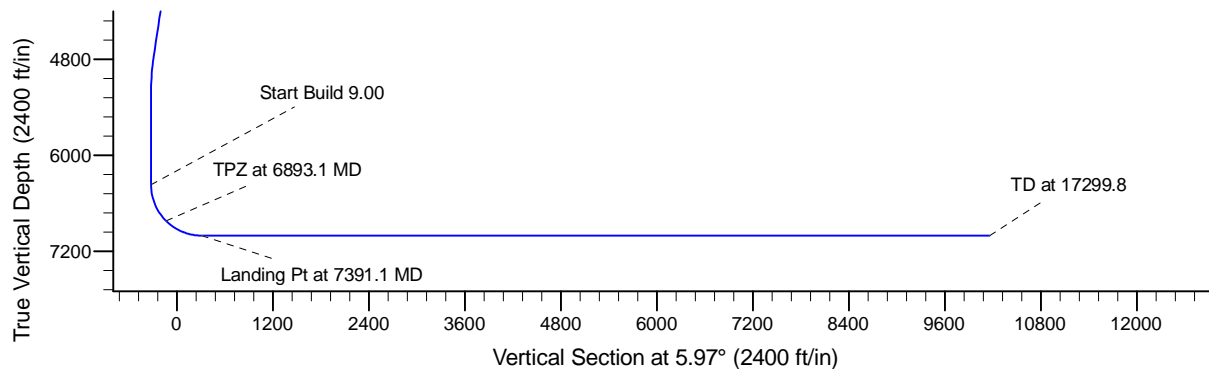
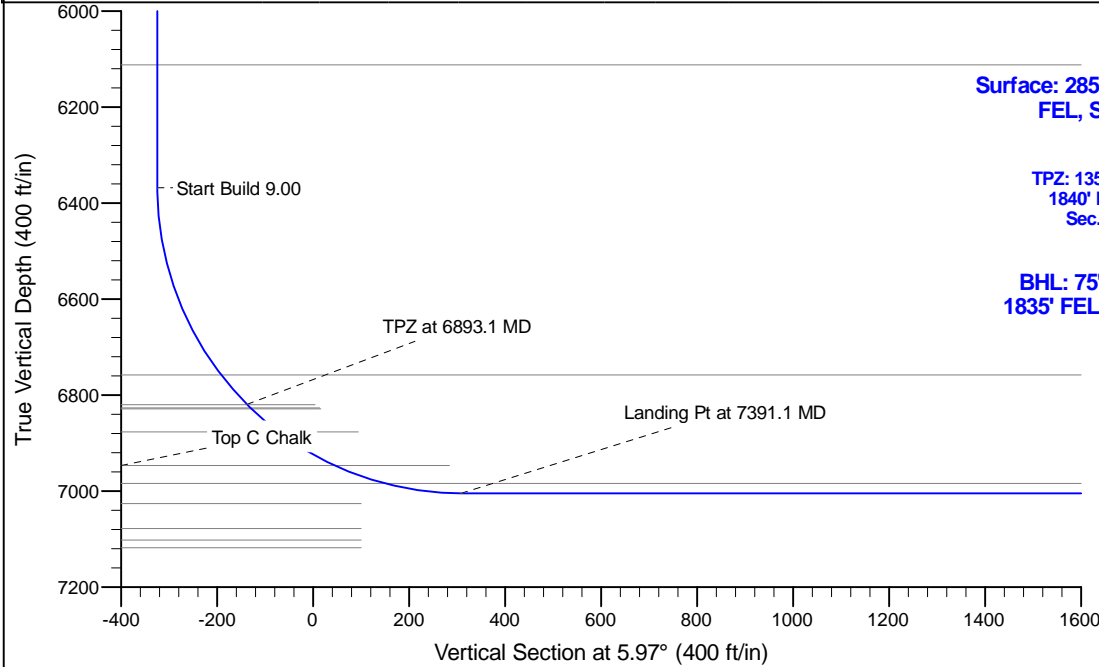
Project: Conceptual Wells  
 Site: DP 408  
 Well: Emmy State H25-738  
 Wellbore: Wellbore #1  
 Design: Prelim - Rev 2

# Northern Region Drilling - DJ Basin

Geodetic System: US State Plane 1983  
 Datum: North American Datum 1983  
 Ellipsoid: GRS 1980  
 Zone: Colorado Northern Zone  
 System Datum: Mean Sea Level

## SECTION DETAILS

Sec	MD	Inc	Azi	TVD	+N/-S	+E/-W	Dleg	TFace	Vsect	Target
1	0.0	0.00	0.00	0.0	0.0	0.0	0.00	0.00	0.0	
2	2600.0	0.00	0.00	2600.0	0.0	0.0	0.00	0.00	0.0	
3	3026.0	8.52	190.62	3024.5	-31.1	-5.8	2.00	190.62	-31.5	
4	4796.7	8.52	190.62	4775.5	-288.9	-54.2	0.00	0.00	-293.0	
5	5222.7	0.00	0.00	5200.0	-320.0	-60.0	2.00	180.00	-324.5	
6	6391.1	0.00	0.00	6368.4	-320.0	-60.0	0.00	0.00	-324.5	
7	7391.1	90.00	359.69	7005.0	316.6	-63.4	9.00	359.69	308.3	
8	17299.8	90.00	359.69	7005.0	10225.2	-116.7	0.00	0.00	10157.6	Emmy H25-738 BHL



## WELL DETAILS: Emmy State H25-738

	Ground Level:	4805.0	
Northing	Easting	Latitude	Longitude
0.00.0	1313189.45	3248865.34	40.189670
			-104.609190

Plan: Prelim - Rev 2 (Emmy State H25-738/Wellbore #1)

Created By: Colby Baxter

Date: 15:26, November 01 2017

**OK to submit with 2A as per Noble Drilling**

**11/1/2017**