













GRAEFE 1, CROISSANT 1 & CROISSANT 4



-  ALIQUOT MONUMENT
 EXISTING OIL & GAS WELL
 T-POST
 ELECTRIC METER
 GUY WIRE
 ELECTRIC SERVICE
 POWER POLE

 GAS LINE
 OVERHEAD UTILITY
 FENCE
 ELECTRIC LINE
 WATERLINE


VERTICAL DATUM:
NAVD 1988. ELEVATIONS BROUGHT TO SITE VIA GPS OBSERVATIONS USING TRIMBLE VRS NETWORK.

HORIZONTAL DATUM:
COLORADO STATE PLANE COORDINATES NAD 83 DATUM.

AERIAL:
TOPOGRAPHY AND SURFACE FEATURES DERIVED FROM AERIAL PHOTOGRAPHY FLOWN DECEMBER 12, 2017.
NOTE: CROPS, THICK GRASS AND VEGETATION AFFECT THE ACCURACY OF AERIAL TOPOGRAPHY.

NOTE:

1. THIS DRAWING IS AT MODIFIED STATE PLANE. TO REDUCE TO STATE PLANE COORDINATES, SCALE AT 0.999735370 (1.00026470) ABOUT THE ORIGIN 0,0.
2. ALL PROPERTY PINS, INTERSECTION POINTS, AND SECTION CORNERS DISTURBED DURING CONSTRUCTION MUST BE IDENTIFIED AND REPLACED UNDER THE SUPERVISION OF A LICENSED SURVEYOR.
3. THIS AUTOCAD DRAWING CONTAINS INFORMATION THAT IS NOT VISIBLE ON THE PLOTTED COPY. TO OBTAIN THIS INFORMATION THAT IS AVAILABLE IN THIS DRAWING, ALL THE AUTOCAD LAYERS MUST BE TURNED ON AND THAWED.
4. THE SIZE, TYPE, AND LOCATION OF ALL KNOWN UNDERGROUND UTILITIES ARE APPROXIMATE WHEN SHOWN IN THIS DRAWING. IT IS THE RESPONSIBILITY OF THE CONTRACTOR TO VERIFY THE EXISTENCE OF ALL UNDERGROUND UTILITIES IN THE AREA OF THE WORK BEFORE COMMENCING NEW CONSTRUCTION. THE CONTRACTOR SHALL BE RESPONSIBLE FOR LOCATING ALL UNDERGROUND UTILITIES AND SHALL BE RESPONSIBLE FOR ANY DAMAGE TO ANY EXISTING UNDERGROUND UTILITIES.
5. ALL PROJECT CONTROL LISTED HEREON IS PROVIDED AS A COURTESY. IT IS THE RESPONSIBILITY OF THE RECIPIENT TO VERIFY THE ACCURACY OF THE COORDINATES AND ELEVATIONS SHOWN PRIOR TO USING THEM FOR ANY PURPOSES.
6. DATE OF FIELD SURVEY: 12/12/2017. INSTRUMENT OPERATOR: SCOTT SHERARD/ROBERT WALL.



Lat40°, Inc.
Professional Land Surveyors
6250 W. 10th Street, Unit 2
Greeley, CO 80634
O: 970-515-5294

| | | | | | |
|------------------------------------|------------------------------|------------------|--|---------------------|-----------------------|
| DATE: 1/2/2018 | FILE NAME: 2017156ASBUILT | DRAWN BY: LVD | CHECKED BY: KER | SCALE: 1" = 100' | PROJECT #: 2017156 |
| REVISIONS: | | DATE: | WELL ASBUILT MAP FOR KEE ENERGY EQUIPMENT, LLC 333 PERRY STREET, STE 212 CASTLE ROCK, CO 80104 | | |
| | | | <div style="font-size: 48pt; text-align: center;">1</div> <div style="text-align: right;">SHEET 1 OF 2</div> | | |

WELL ASBUILT MAP

GRAEFE 1, CROISSANT 1 & CROISSANT 4

LEGEND

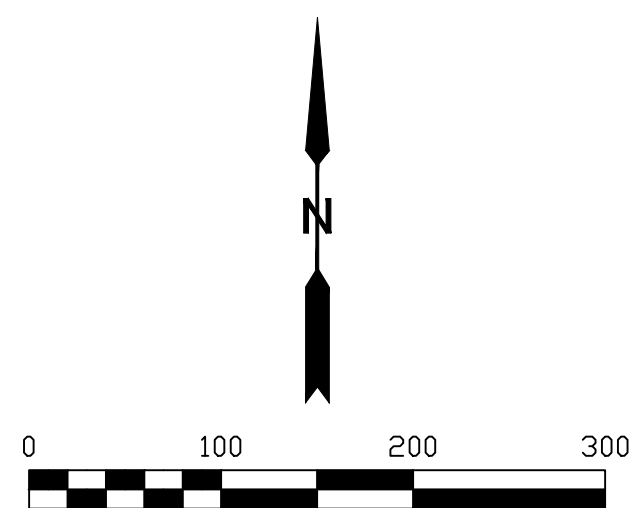
- ALIQUOT MONUMENT
- EXISTING OIL & GAS WELL
- T-POST
- ELECTRIC METER
- GUY WIRE
- ELECTRIC SERVICE
- POWER POLE
- GAS LINE
- OVERHEAD UTILITY
- FENCE
- ELECTRIC LINE
- WATERLINE

VERTICAL DATUM:
NAVD 1988. ELEVATIONS BROUGHT TO SITE VIA GPS OBSERVATIONS USING TRIMBLE VRS NETWORK.

HORIZONTAL DATUM:
COLORADO STATE PLANE COORDINATES NAD 83 DATUM.

AERIAL:
TOPOGRAPHY AND SURFACE FEATURES DERIVED FROM AERIAL PHOTOGRAPHY FLOWN DECEMBER 12, 2017.
NOTE: GROPS, THICK GRASS AND VEGETATION AFFECT THE ACCURACY OF AERIAL TOPOGRAPHY.

- NOTE:
- THIS DRAWING IS AT MODIFIED STATE PLANE. TO REDUCE TO STATE PLANE COORDINATES, SCALE AT 0.999735370 (1.00026470) ABOUT THE ORIGIN 0,0.
 - ALL PROPERTY PINS, INTERSECTION MONUMENTS, AND SECTION CORNERS DISTURBED DURING CONSTRUCTION MUST BE REFERENCED AND REPLACED UNDER THE SUPERVISION OF A LICENSED SURVEYOR.
 - THIS AUTOCAD DRAWING CONTAINS INFORMATION THAT IS NOT VISIBLE ON THE PLOTTED COPY. TO OBTAIN ALL THE INFORMATION THAT IS AVAILABLE IN THIS DRAWING, ALL THE AUTOCAD LAYERS MUST BE TURNED ON AND THAWED.
 - THE SIZE, TYPE AND LOCATION OF ALL KNOWN UNDERGROUND UTILITIES ARE APPROXIMATE WHEN SHOWN ON THESE DRAWINGS. IT SHALL BE THE RESPONSIBILITY OF THE CONTRACTOR TO VERIFY THE EXISTENCE OF ALL UNDERGROUND UTILITIES IN THE AREA OF THE WORK BEFORE COMMENCING NEW CONSTRUCTION. THE CONTRACTOR SHALL BE RESPONSIBLE FOR LOCATING ALL UNDERGROUND UTILITIES AND SHALL BE RESPONSIBLE FOR ALL UNKNOWN UNDERGROUND UTILITIES.
 - ALL PROJECT CONTROL LISTED HEREON IS PROVIDED AS A COURTESY. IT IS THE RESPONSIBILITY OF THE RECIPIENT TO VERIFY THE ACCURACY OF THE COORDINATES AND ELEVATIONS SHOWN PRIOR TO USING THEM FOR ANY PURPOSES.
 - DATE OF FIELD SURVEY: 12/12/2017. INSTRUMENT OPERATOR: SCOTT SHERARD/ROBERT WALL.



Lat40°, Inc.
Professional Land Surveyors
6250 W. 10th Street, Unit 2
Greeley, CO 80634
O: 970-515-5294

| | | | | | |
|-------------------|------------------------------|------------------|--|---------------------|-----------------------|
| DATE: 1/2/2018 | FILE NAME: 2017156ASBUILT | DRAWN BY: LVD | CHECKED BY: KER | SCALE: 1" = 100' | PROJECT #: 2017156 |
| REVISIONS: | | DATE: | WELL ASBUILT MAP FOR KEE ENERGY EQUIPMENT, LLC 333 PERRY STREET, STE 212 CASTLE ROCK, CO 80104 | | |
| | | | 2 | | |
| | | | SHEET 2 OF 2 | | |