

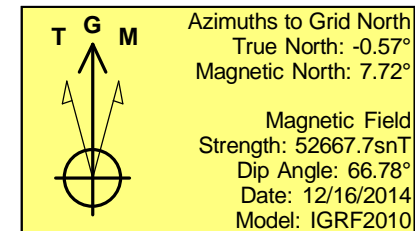
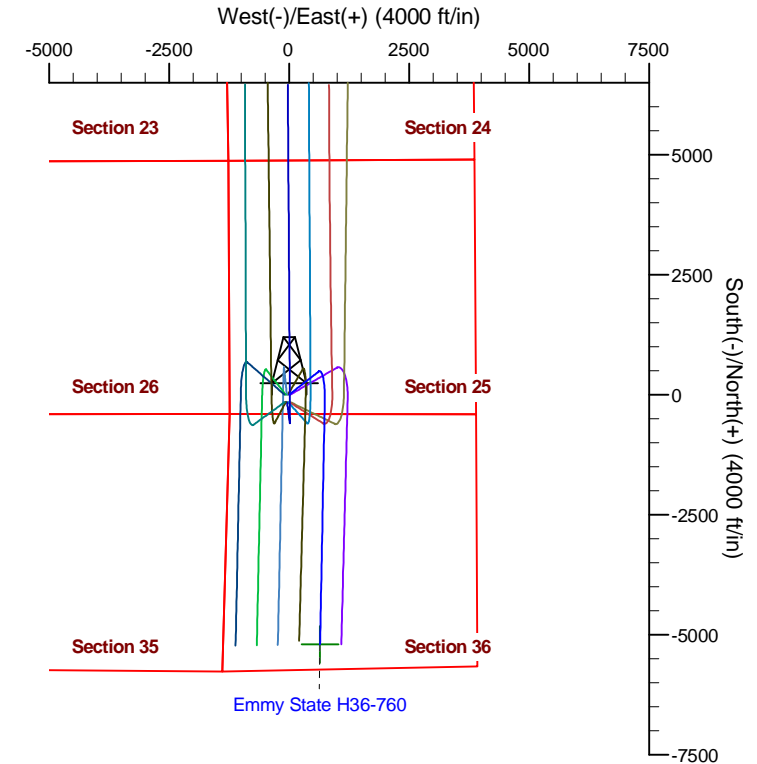
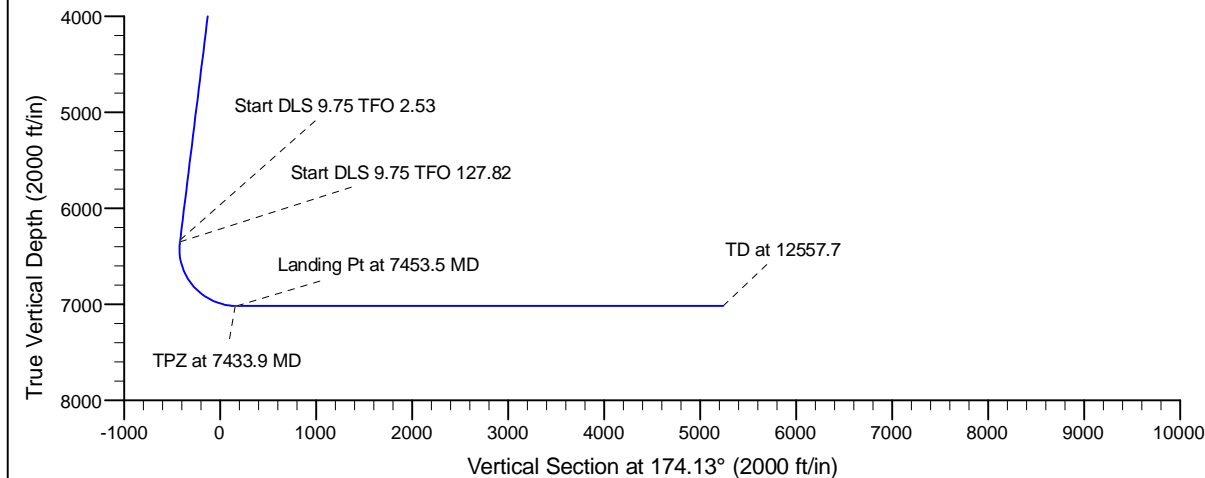
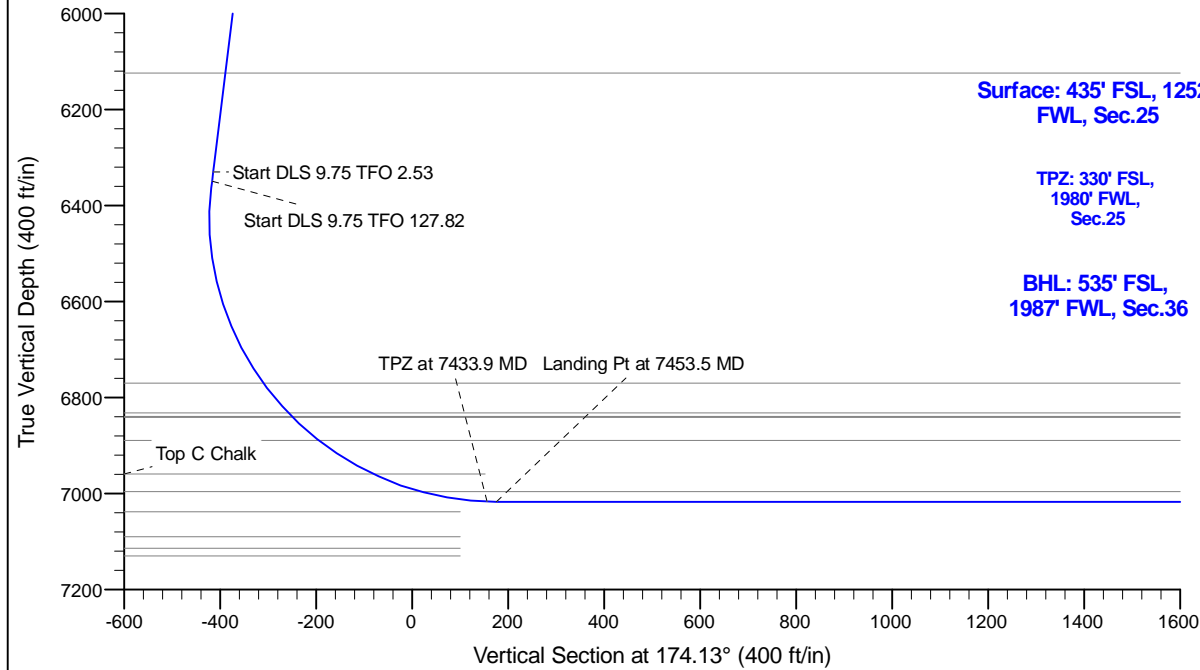
Project: Conceptual Wells  
 Site: DP 408  
 Well: Emmy State H36-760  
 Wellbore: Wellbore #1  
 Design: Design #1

# Northern Region Drilling - DJ Basin

Geodetic System: US State Plane 1983  
 Datum: North American Datum 1983  
 Ellipsoid: GRS 1980  
 Zone: Colorado Northern Zone  
 System Datum: Mean Sea Level

## SECTION DETAILS

Sec	MD	Inc	Azi	TVD	+N/-S	+E/-W	Dleg	TFace	VSec	Target
1	0.0	0.00	0.00	0.0	0.0	0.0	0.00	0.00	0.0	
2	2630.0	0.00	0.00	2630.0	0.0	0.0	0.00	0.00	0.0	
3	3280.0	13.00	52.00	3274.4	45.2	57.9	2.00	52.00	-39.1	
4	6415.9	13.00	52.00	6330.0	479.5	613.7	0.00	0.00	-414.3	
5	6435.5	14.91	52.33	6349.0	482.4	617.5	9.75	2.53	-416.8	
6	7453.5	90.00	181.10	7017.0	-100.0	745.0	9.75	127.82	175.6	
7	12557.7	90.00	181.10	7017.0	-5203.3	647.1	0.00	0.00	5242.2	Emmy State H36-760 BHL



## WELL DETAILS: Emmy State H36-760

0.00.0	Ground Level: 4817.0	Latitude 40.190090	Longitude -104.616750
1313321.31	Eastings 3246751.86		
1313321.31	Northings 3246751.86		

Plan: Design #1 (Emmy State H36-760/Wellbore #1)

Created By: Chad Stich

Date: 11:11, November 02 2017

**OK to submit with 2A as per Noble Drilling**

**11/2/2017**