



Synthetic Triple Combo from RST

Schlumberger Petro Technical Services

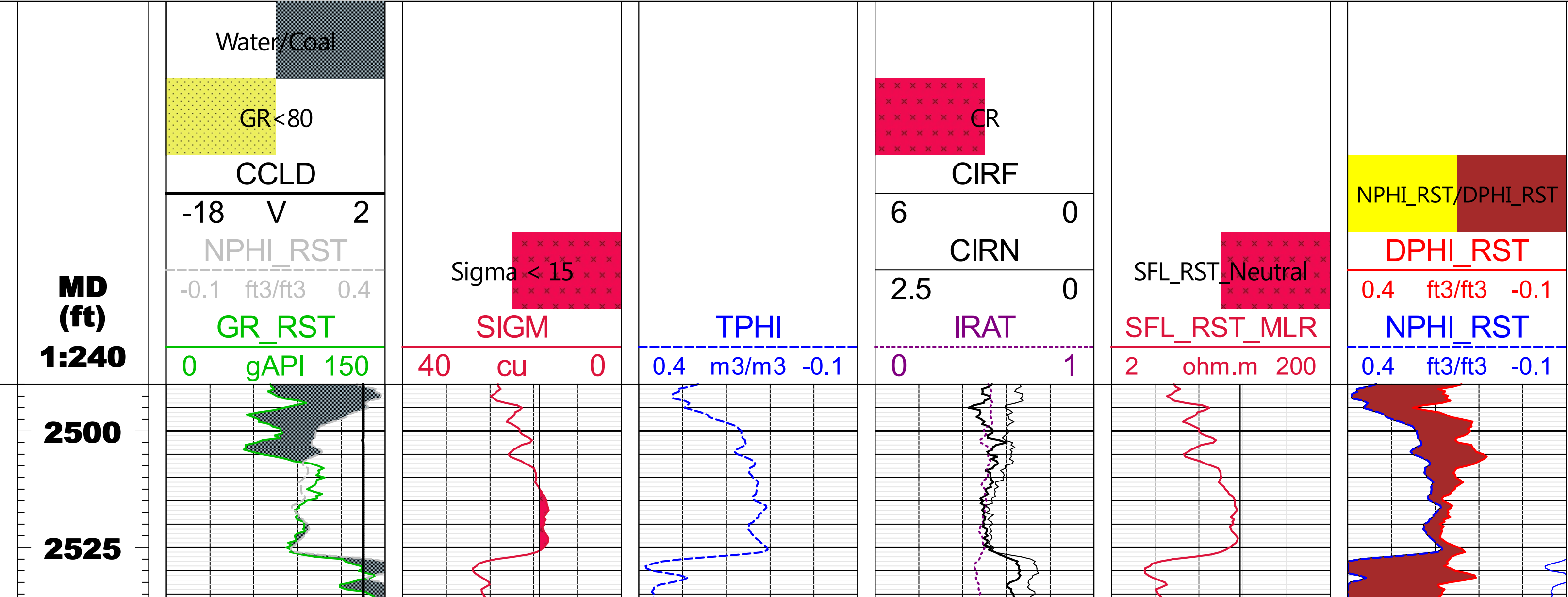
Processed Presentation

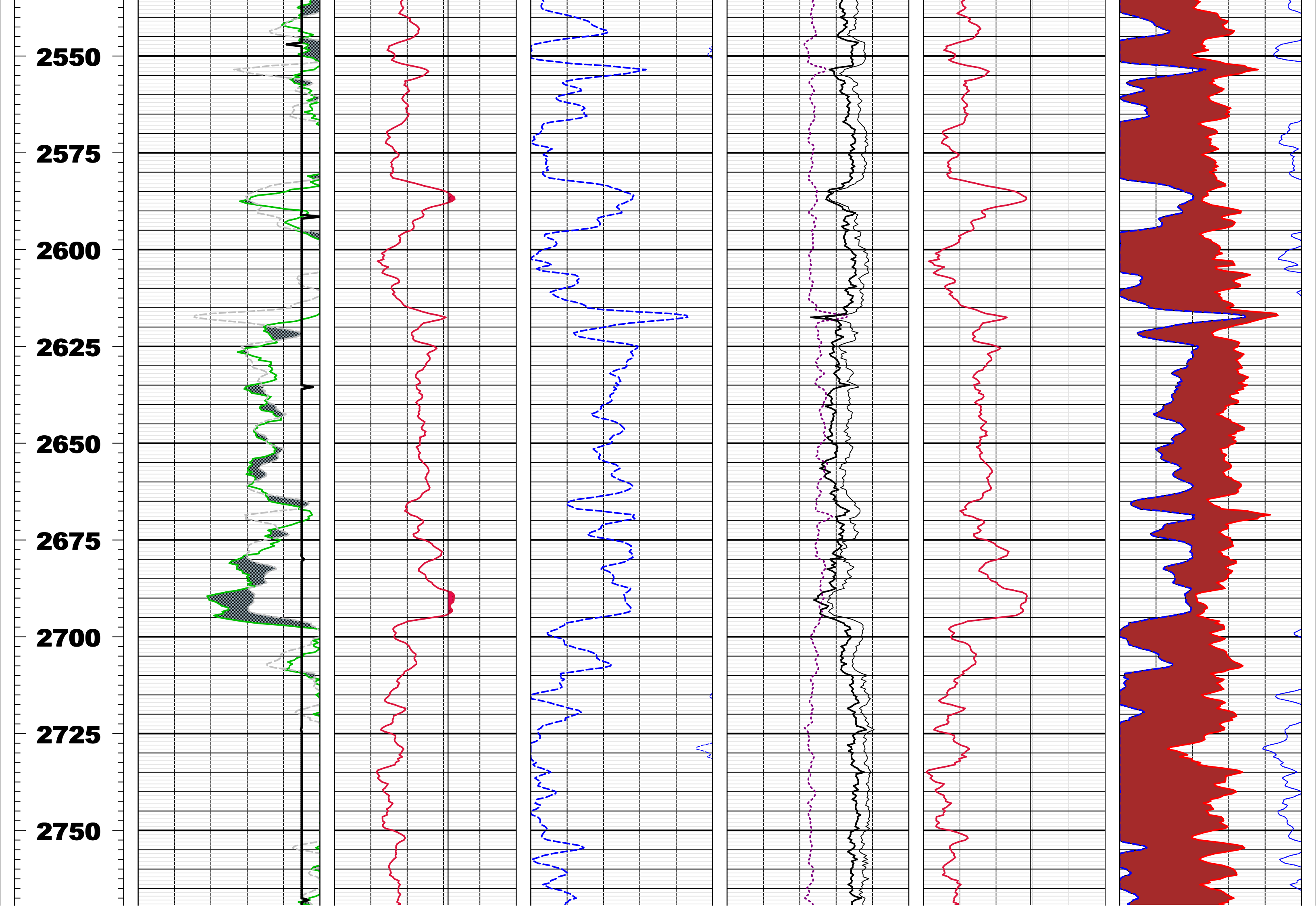
COMPANY: Caerus Operating LLC WELL: Puckett 14B-23 697 FIELD: Grand Valley COUNTY: Garfield STATE: Colorado COUNTRY: USA		COMPANY: Caerus Operating LLC WELL: Puckett 14B-23 697 FIELD: Grand Valley COUNTY: Garfield STATE: Colorado COUNTRY: USA	
API No: 5045233830000      PTS Job Number:		Other Services:	
Location			
Field Location: Lat 39.3007,76° Long 108°18.38"W, Section 23 Township 6S Range 97W Latitude: 0 Longitude: 0			
Permanent Datum: GL	Elev: 8432 ft		
Log Measured From: KB	30 ft above Permanent Datum		
Drilling Measured from: KB			
Date		17-Dec-2017	
Run No.	RST/SCMT		
Depth Driller	9907 ft		
Depth Logger (Schl)	9907 ft		
Btm. Log Interval	9284 ft		
Top Log Interval	2500 ft		
Casing-Driller	4.5 in @ 9907 ft		
Casing-Logger	9273 ft		
Bit Size	8.5 in		
Type Fluid in Hde	WATER		
Dens.	8.4 lbm/gal		-999.25 s
pH	-999.25		-999.25 in3
Source of Sample	Active Tank		
Rm @ Meas. Temp.	0.2 ohm.m @	68 degF	
Rmtf @ Meas. Temp.	0.15 ohm.m @	68 degF	
Rmc @ Meas. Temp.	-999.25 ohm.m @	68 degF	
Source: Rmtf		Pressed	
Rm @ BHT	0.0683549 @	237 degF	
Circulation Stopped			
Logger on Bottom	17:43:00		
Max Rec. Temp.	237 deg F		
Equipment	3003		Evanson
Recorded by:	John Eney		
Witnessed by:	Ryan Tompkins		

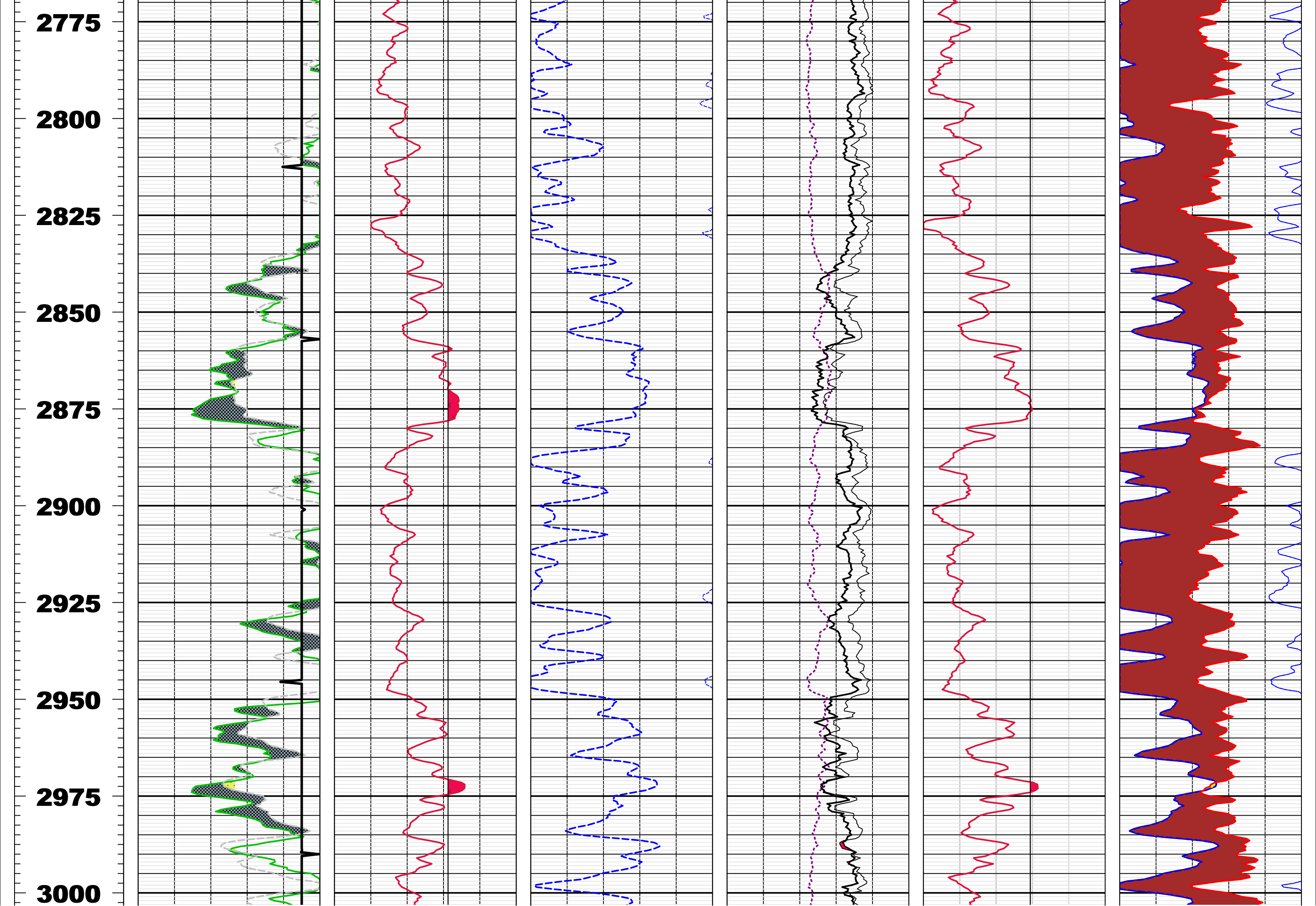
FOLD HERE

The well name, location and borehole reference data were furnished by the customer

ANY INTERPRETATION, RESEARCH, ANALYSIS, DATA, RESULTS, ESTIMATES, OR RECOMMENDATION FURNISHED WITH THE SERVICES OR OTHERWISE COMMUNICATED BY SCHLUMBERGER TO CUSTOMER AT ANY TIME IN CONNECTION WITH THE SERVICES ARE OPINIONS BASED ON INFERENCES FROM MEASUREMENTS, EMPIRICAL RELATIONSHIPS AND/OR ASSUMPTIONS, WHICH INFERENCES, EMPIRICAL RELATIONSHIPS AND/OR ASSUMPTIONS ARE NOT INFALLIBLE, AND WITH RESPECT TO WHICH PROFESSIONALS IN THE INDUSTRY MAY DIFFER ACCORDINGLY. SCHLUMBERGER CANNOT AND DOES NOT WARRANT THE ACCURACY, CORRECTNESS OR COMPLETENESS OF ANY SUCH INTERPRETATION, RESEARCH, ANALYSIS, DATA, RESULTS, ESTIMATES OR RECOMMENDATION. CUSTOMER ACKNOWLEDGES THAT IT IS ACCEPTING THE SERVICES "AS IS", THAT SCHLUMBERGER MAKES NO REPRESENTATION OR WARRANTY, EXPRESS OR IMPLIED, OF ANY KIND OR DESCRIPTION IN RESPECT THERETO. SPECIFICALLY, CUSTOMER ACKNOWLEDGES THAT SCHLUMBERGER DOES NOT WARRANT THAT ANY INTERPRETATION, RESEARCH, ANALYSIS, DATA, RESULTS, ESTIMATES, OR RECOMMENDATION IS FIT FOR A PARTICULAR PURPOSE, INCLUDING BUT NOT LIMITED TO COMPLIANCE WITH ANY GOVERNMENT REQUEST OR REGULATORY REQUIREMENT. CUSTOMER FURTHER ACKNOWLEDGES THAT SUCH SERVICES ARE DELIVERED WITH THE EXPLICIT UNDERSTANDING AND AGREEMENT THAT ANY ACTION TAKEN BASED ON THE SERVICES RECEIVED SHALL BE AT ITS OWN RISK AND RESPONSIBILITY AND NO CLAIM SHALL BE MADE AGAINST SCHLUMBERGER AS A CONSEQUENCE THEREOF.







**3025**

**3050**

**3075**

**3100**

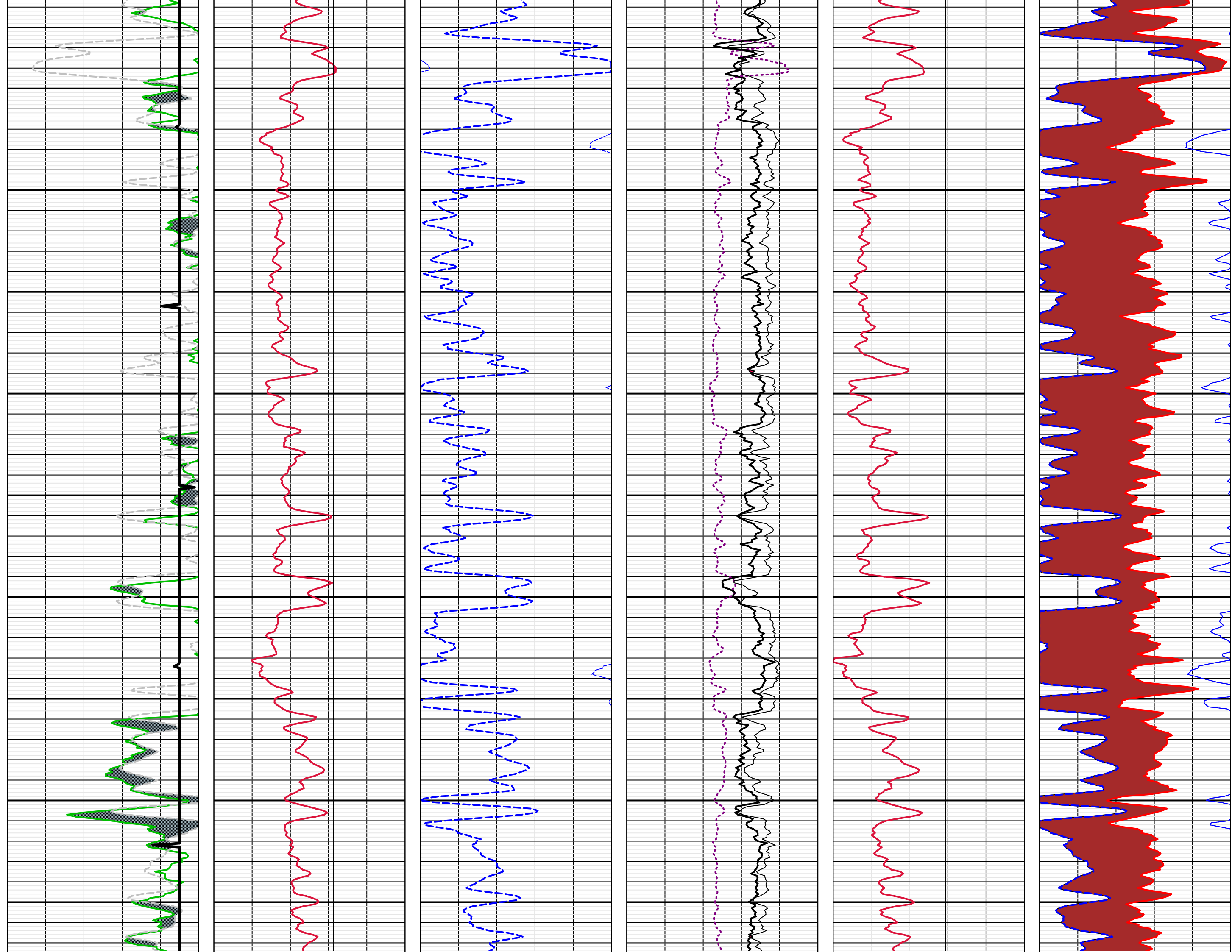
**3125**

**3150**

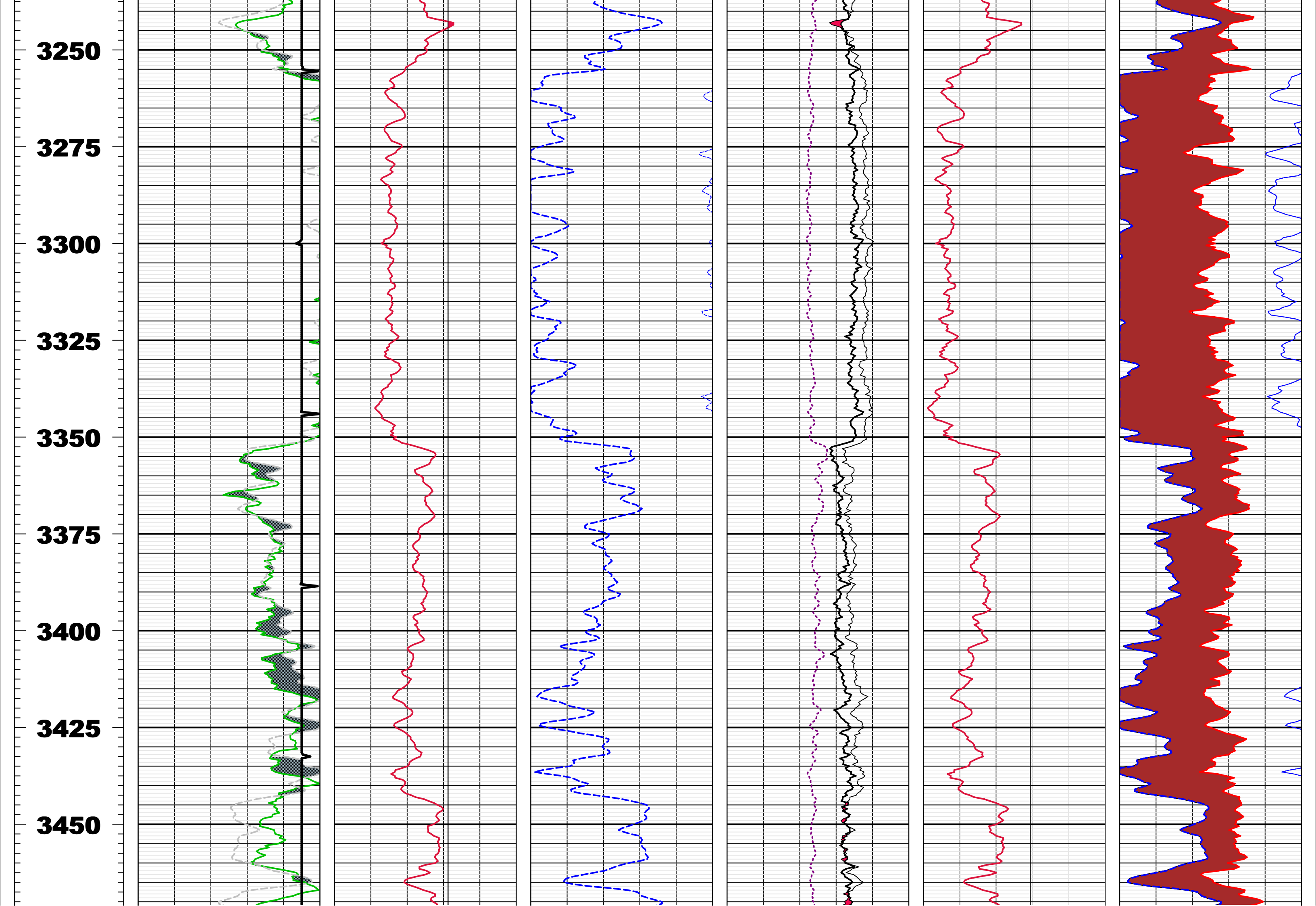
**3175**

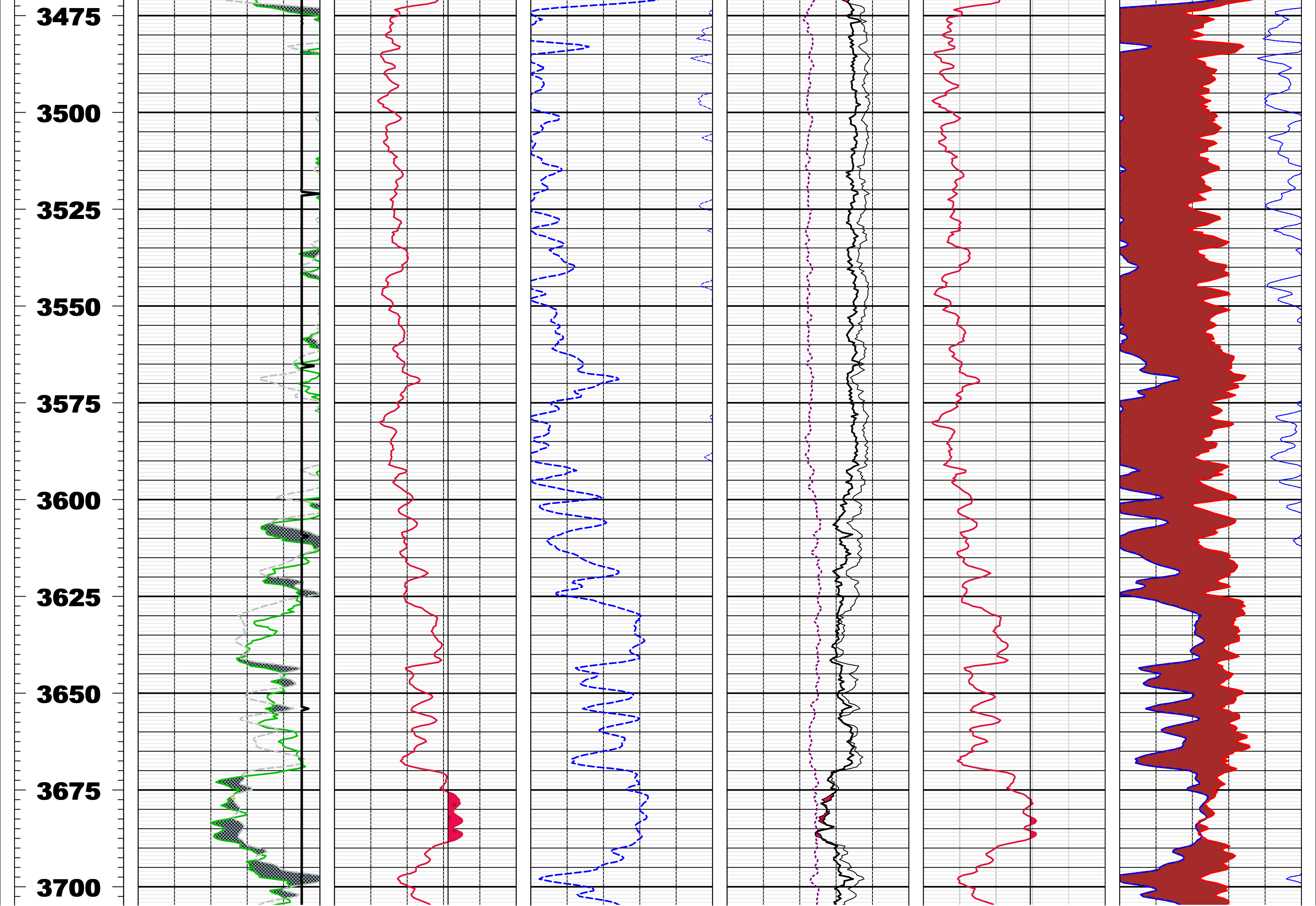
**3200**

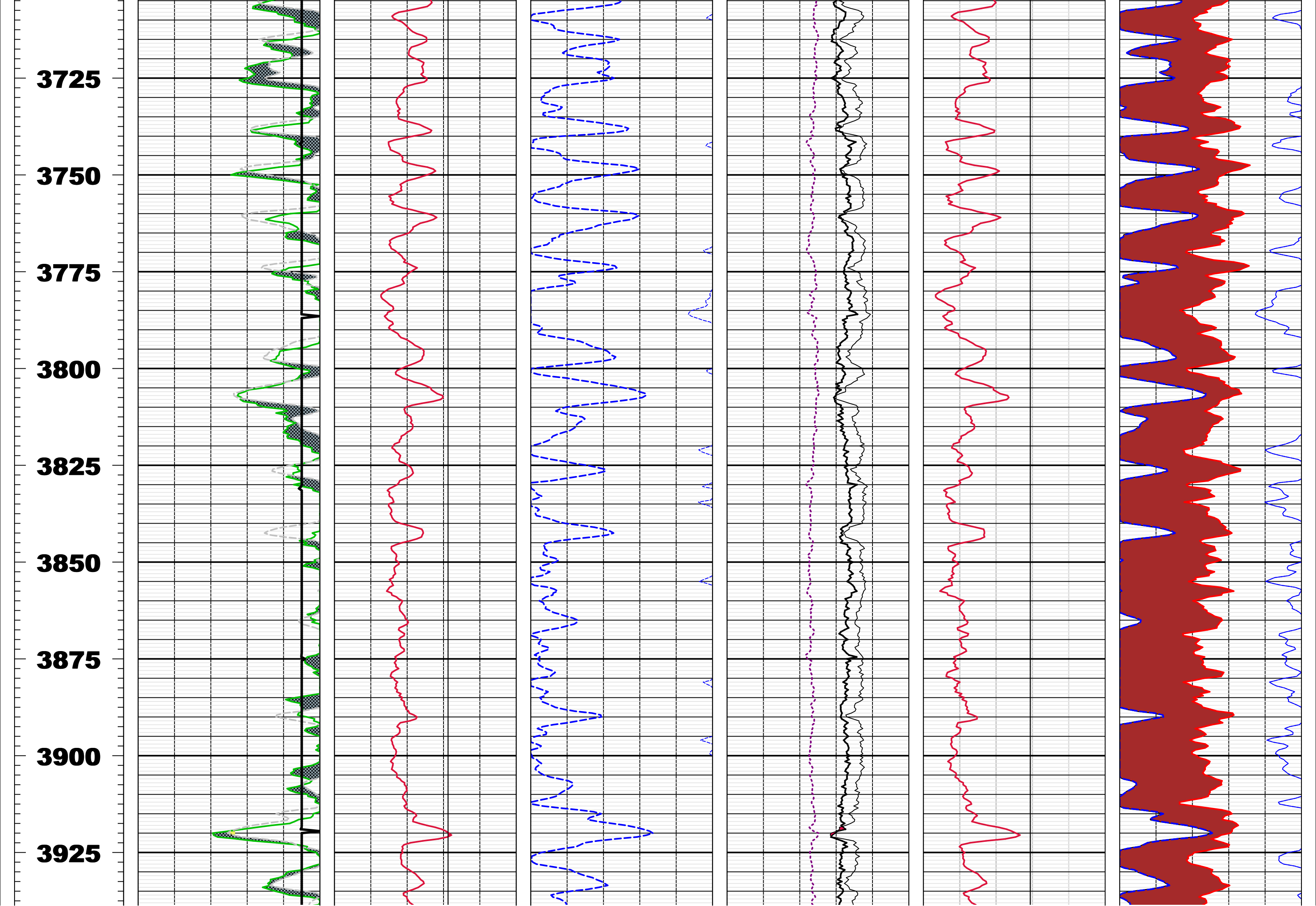
**3225**



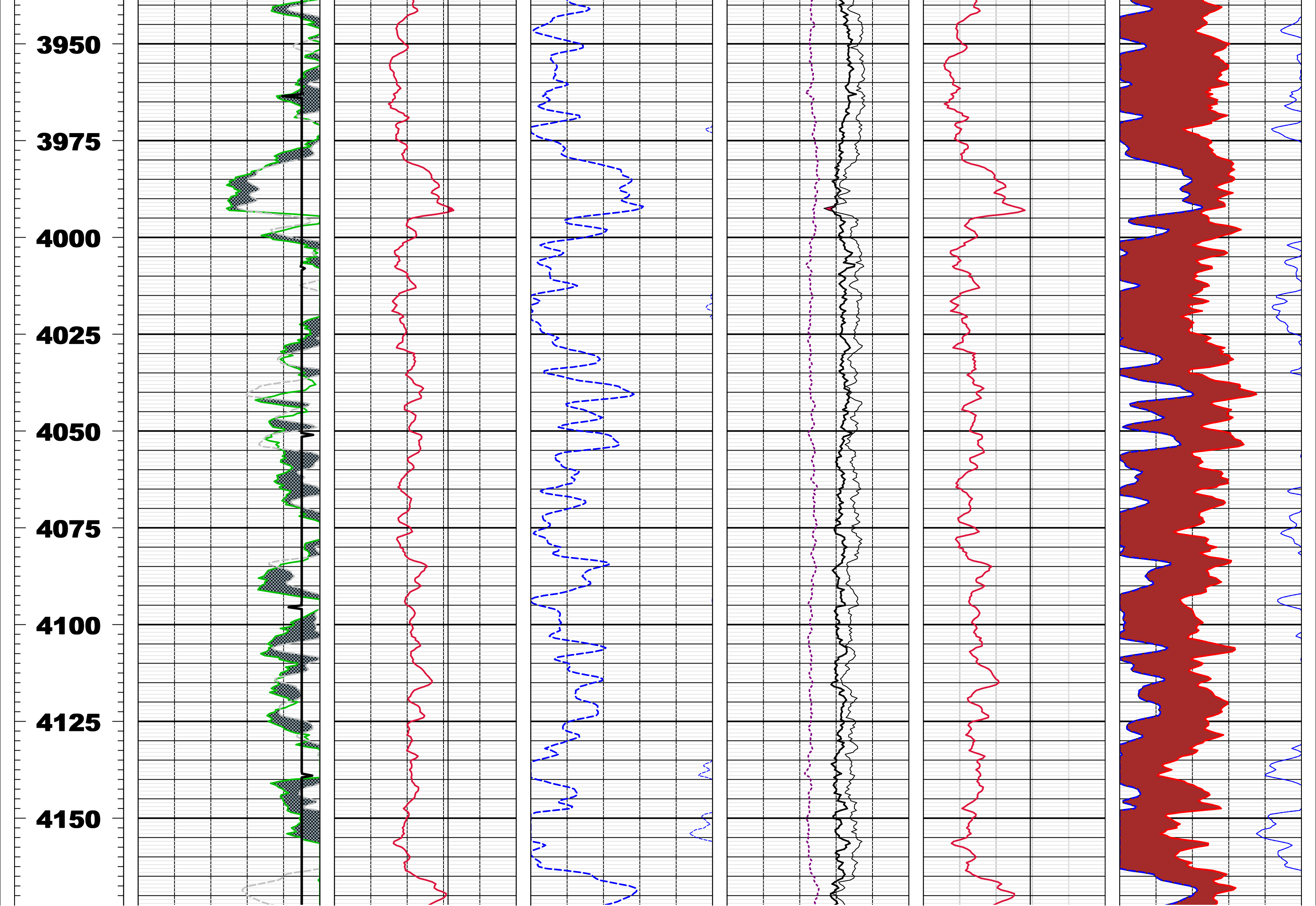


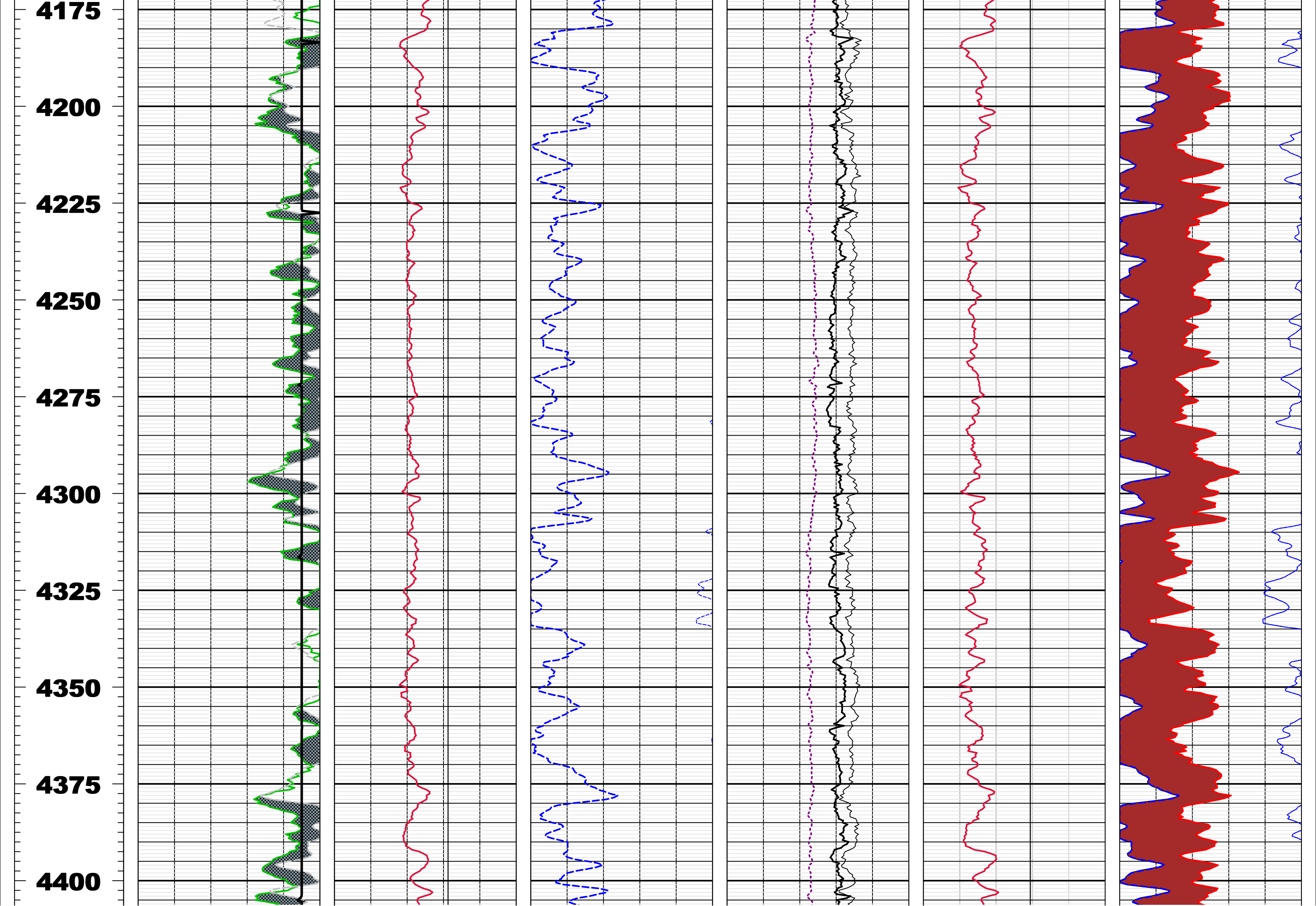




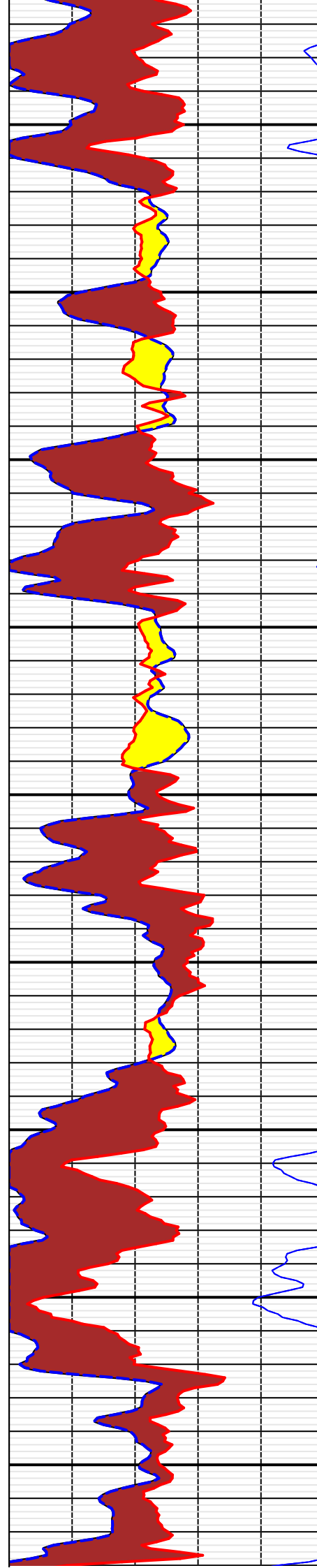
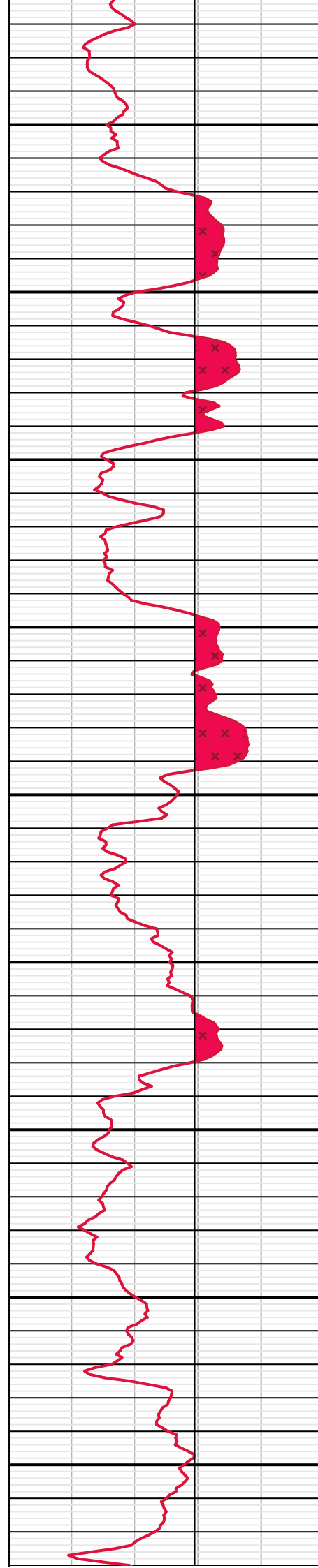
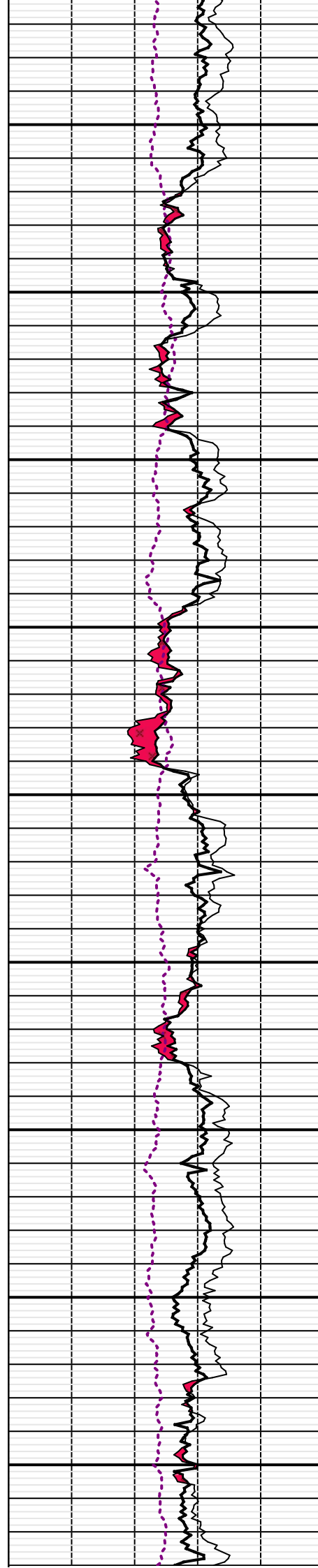
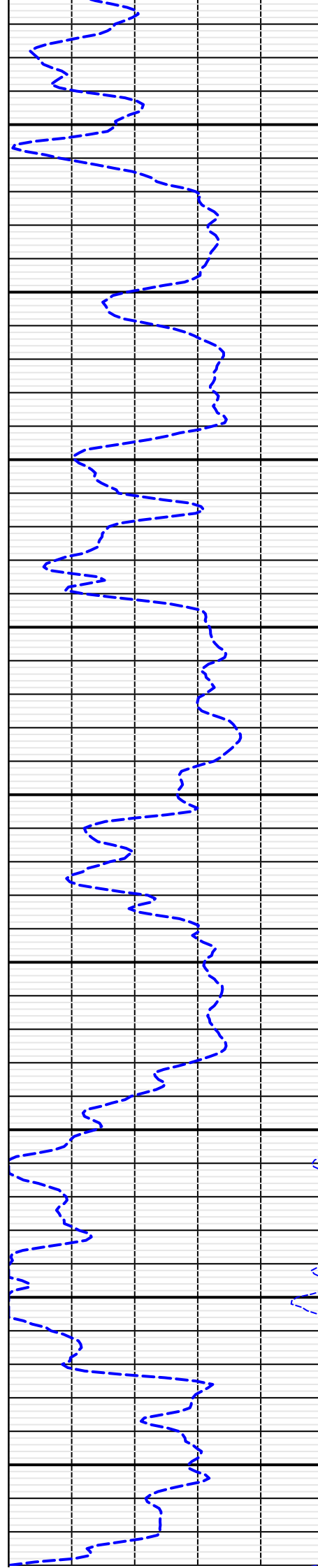
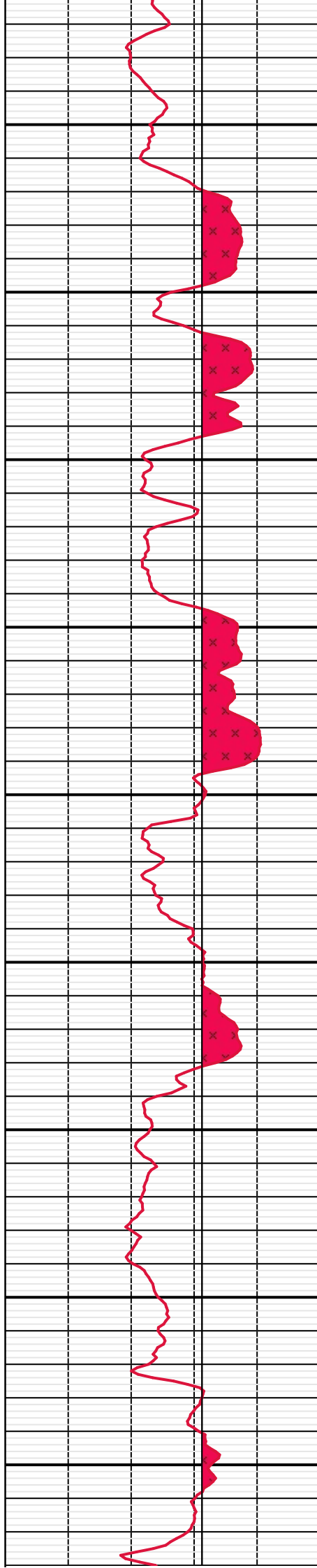
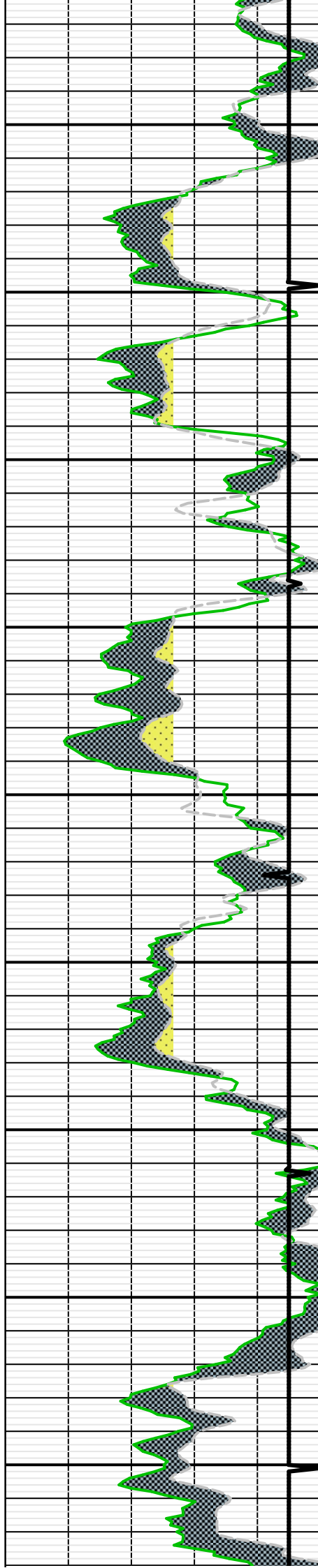




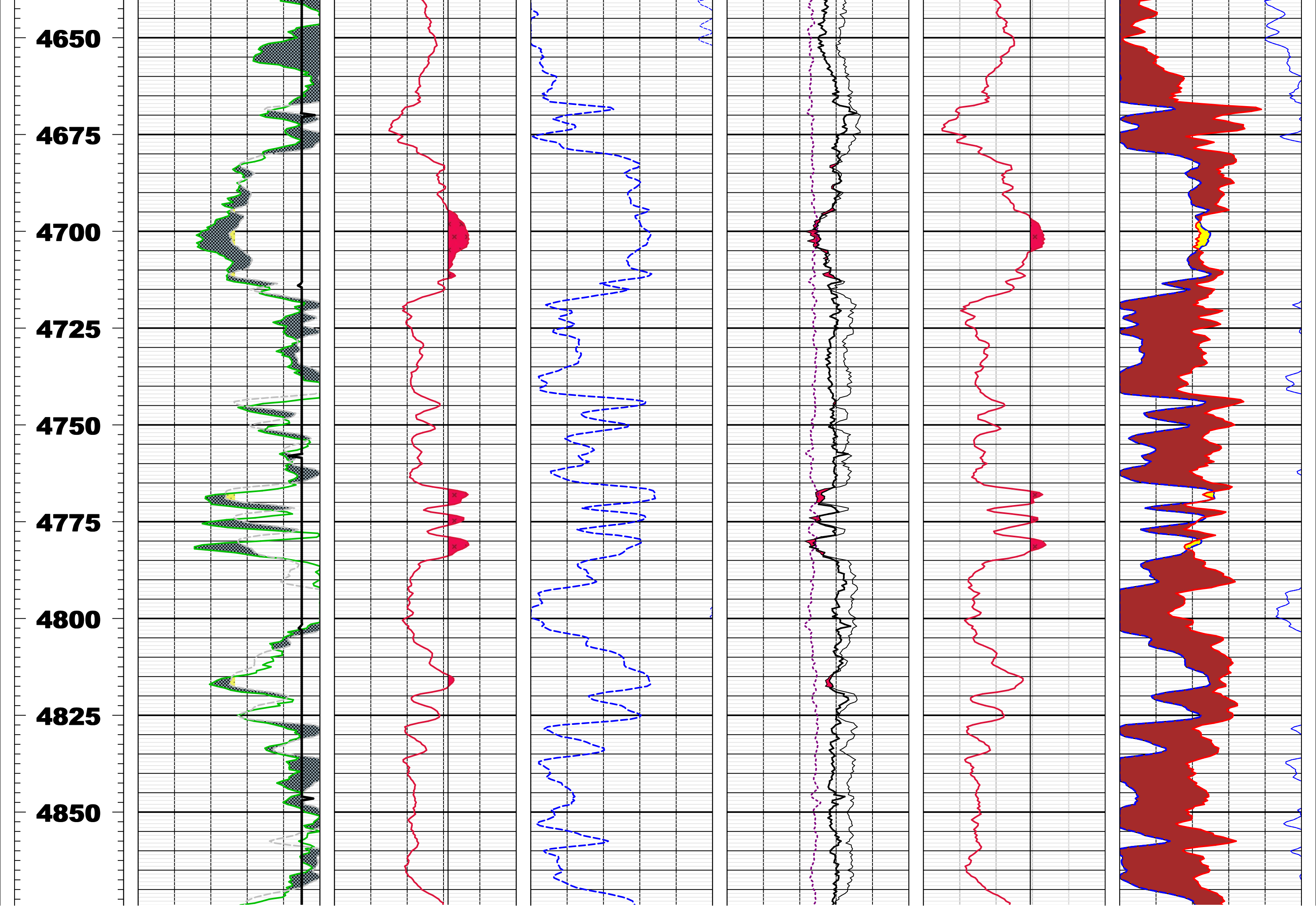




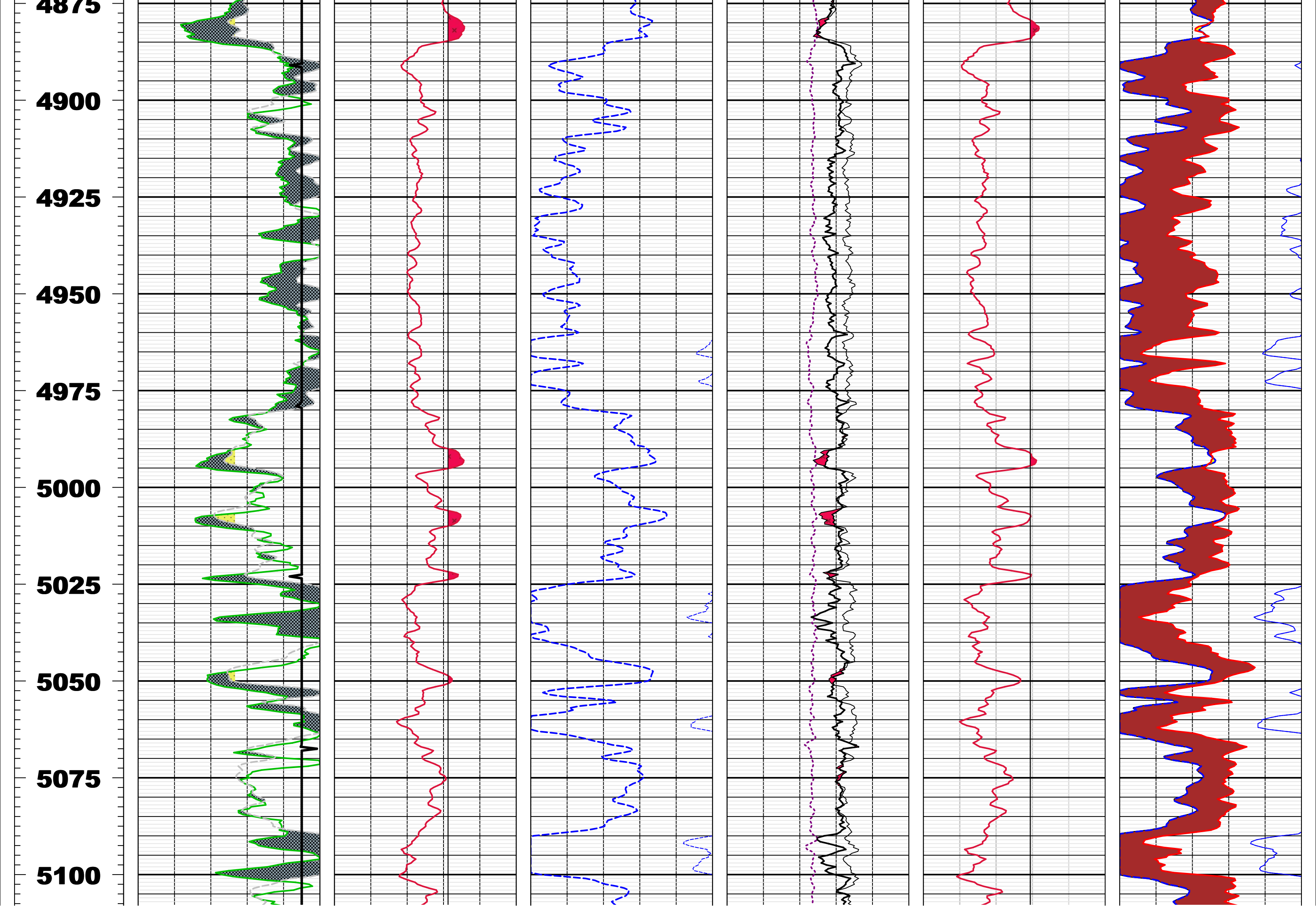
4425  
4450  
4475  
4500  
4525  
4550  
4575  
4600  
4625

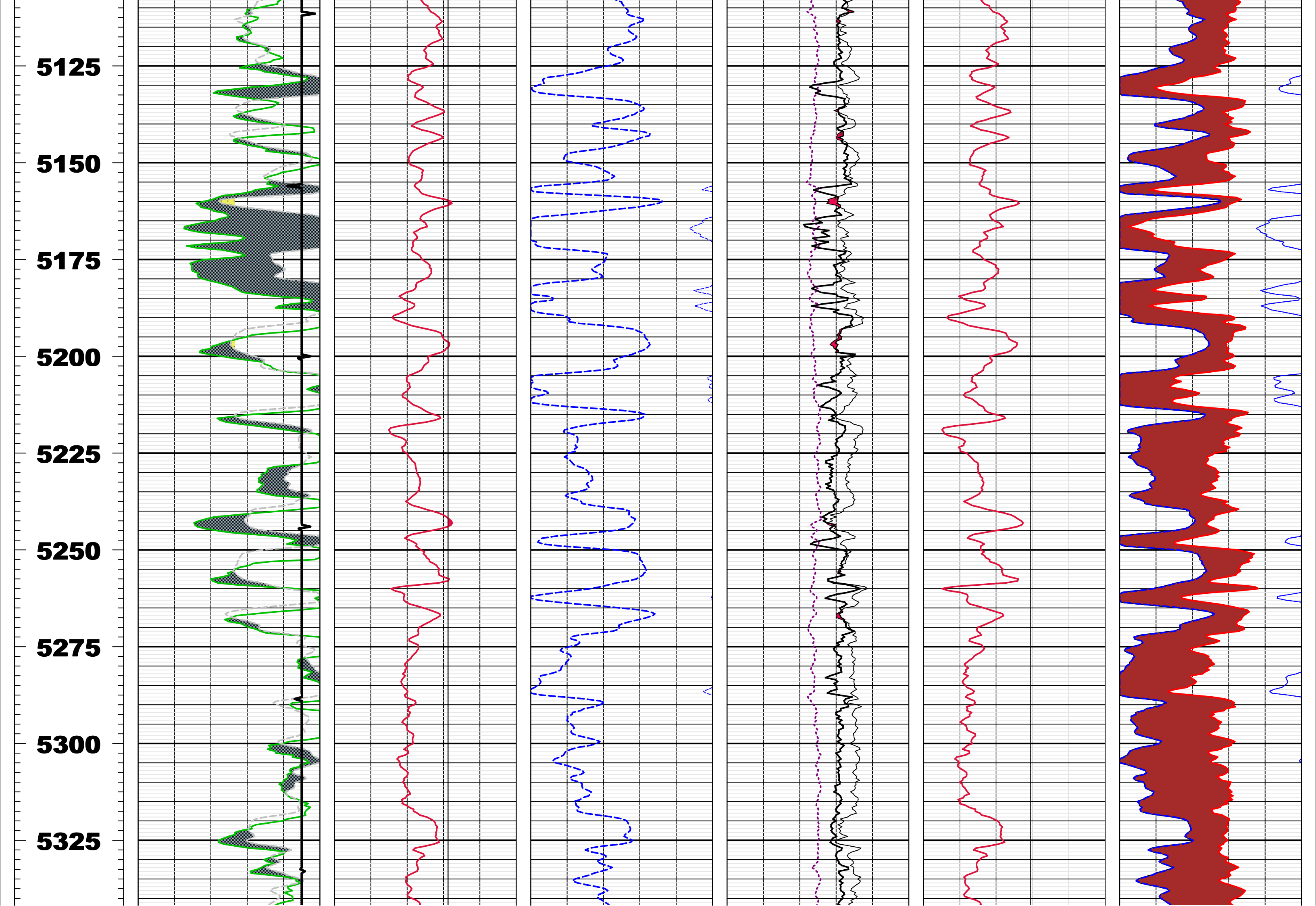


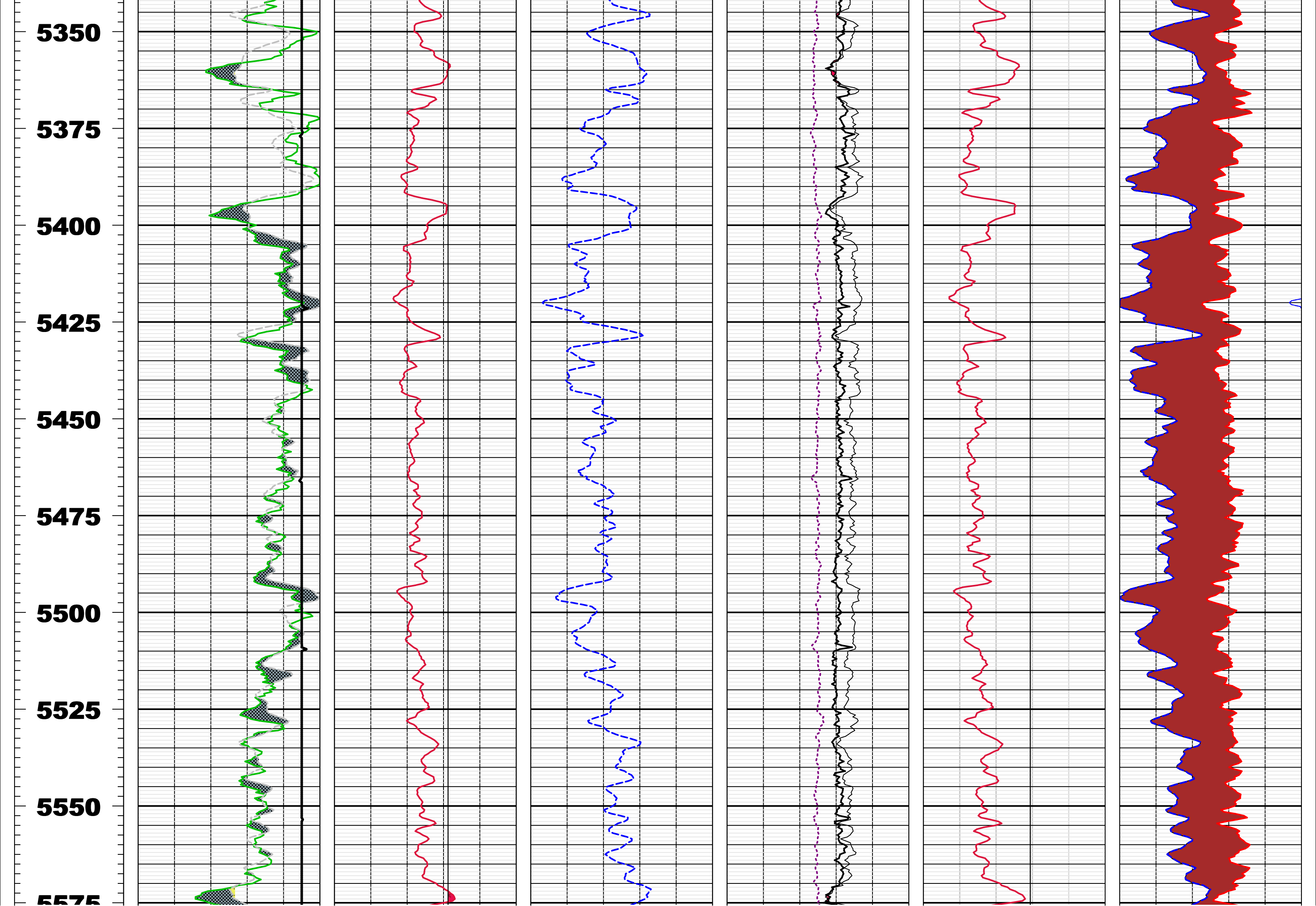


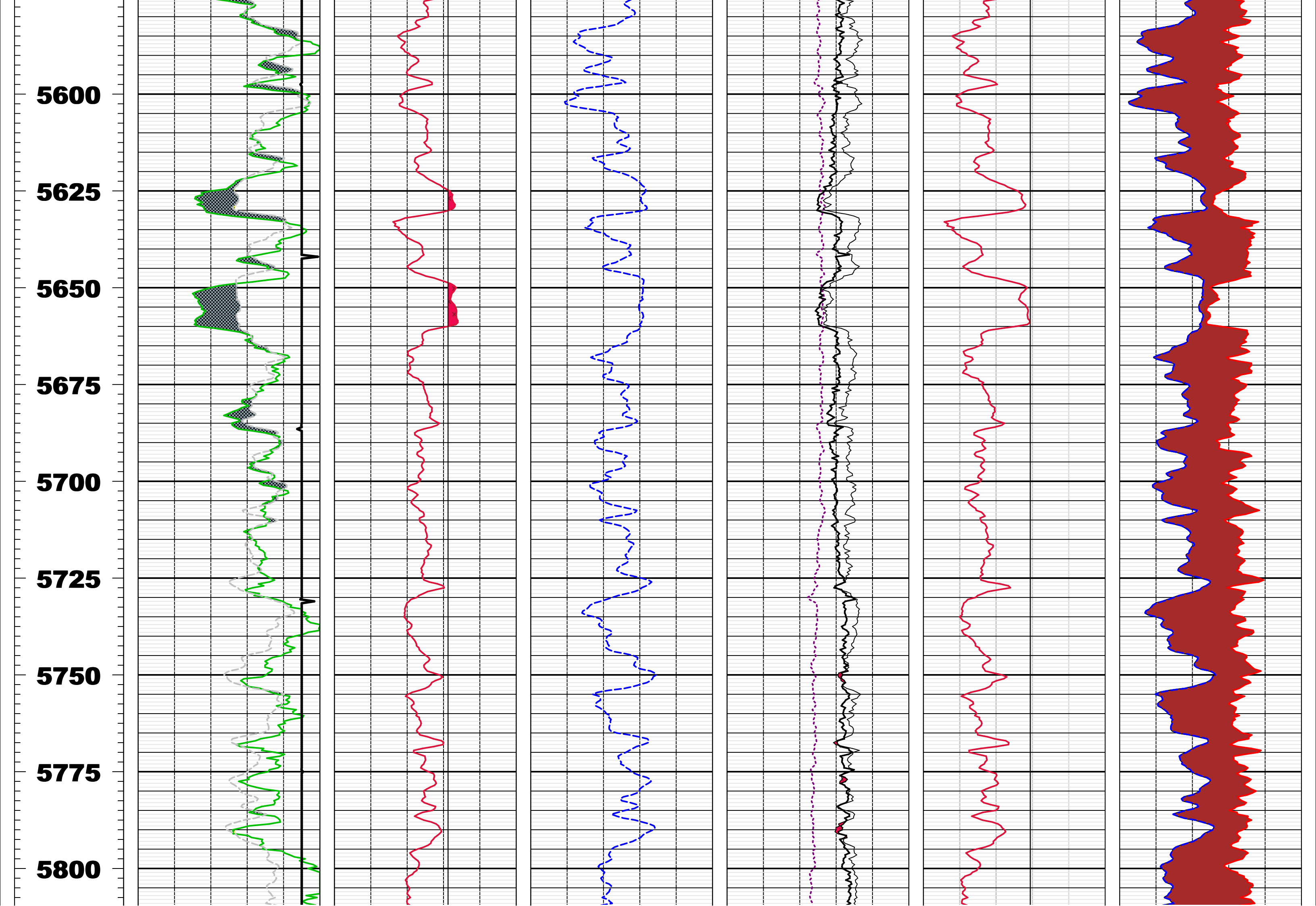




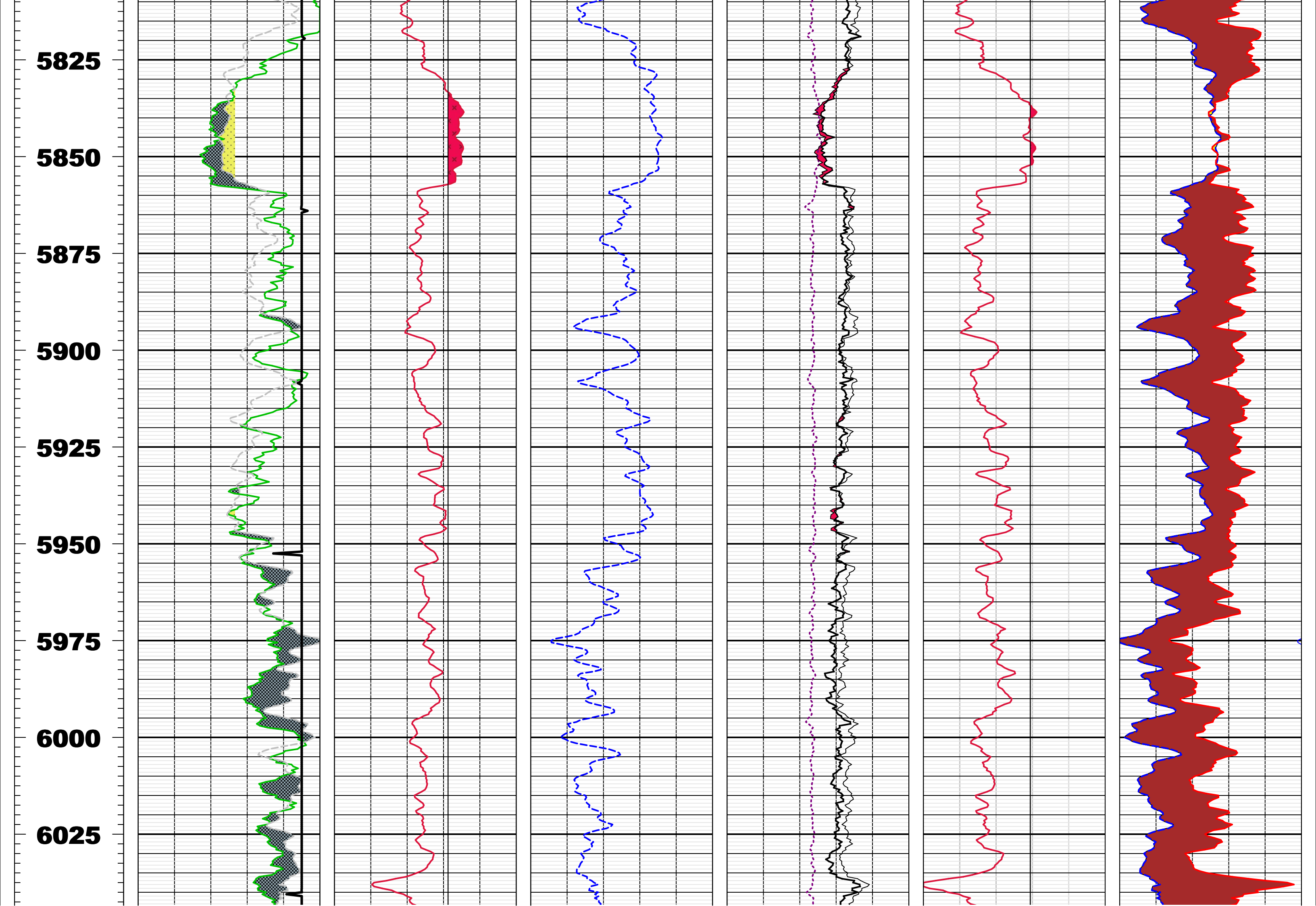


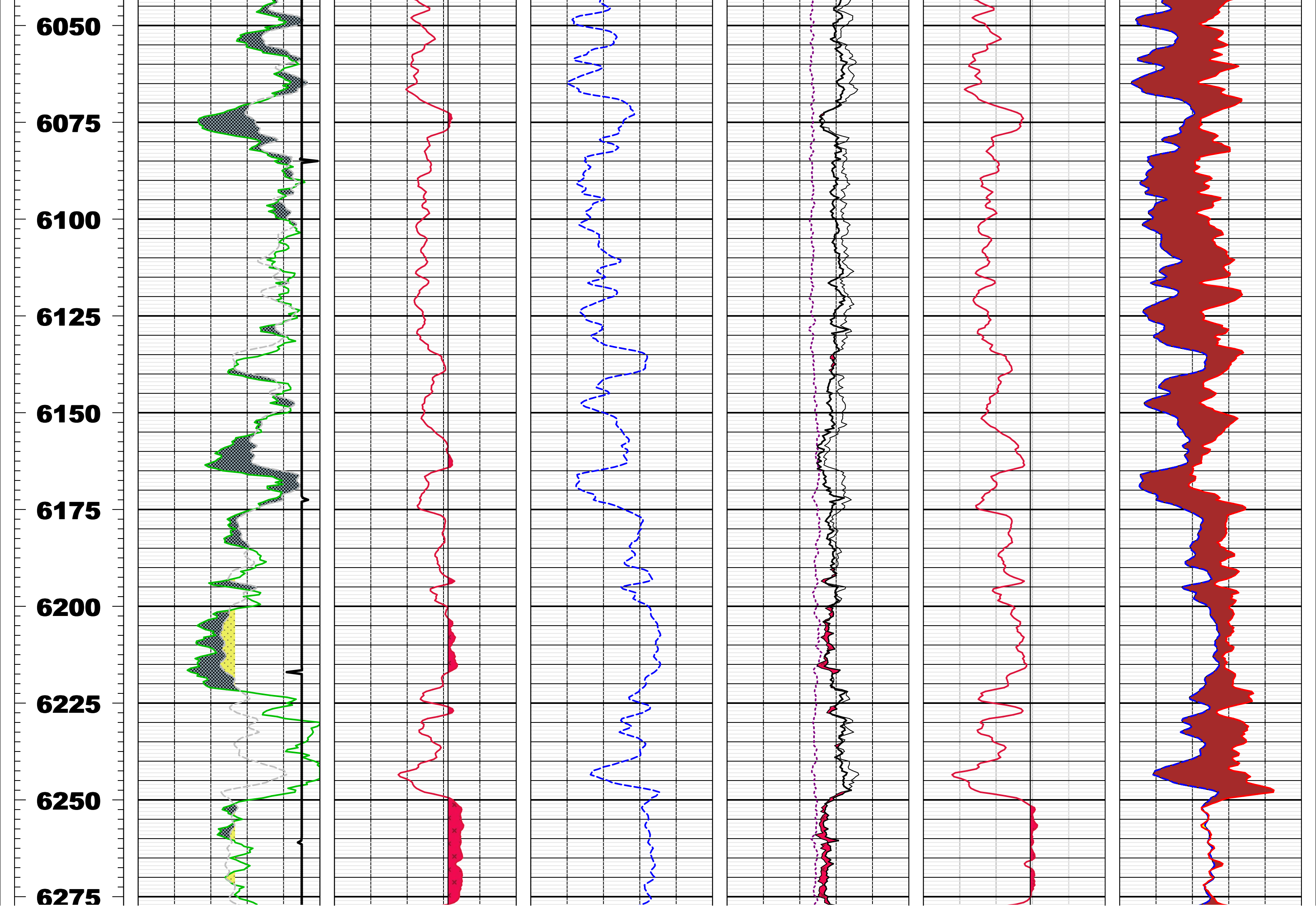












6300

6325

6350

6375

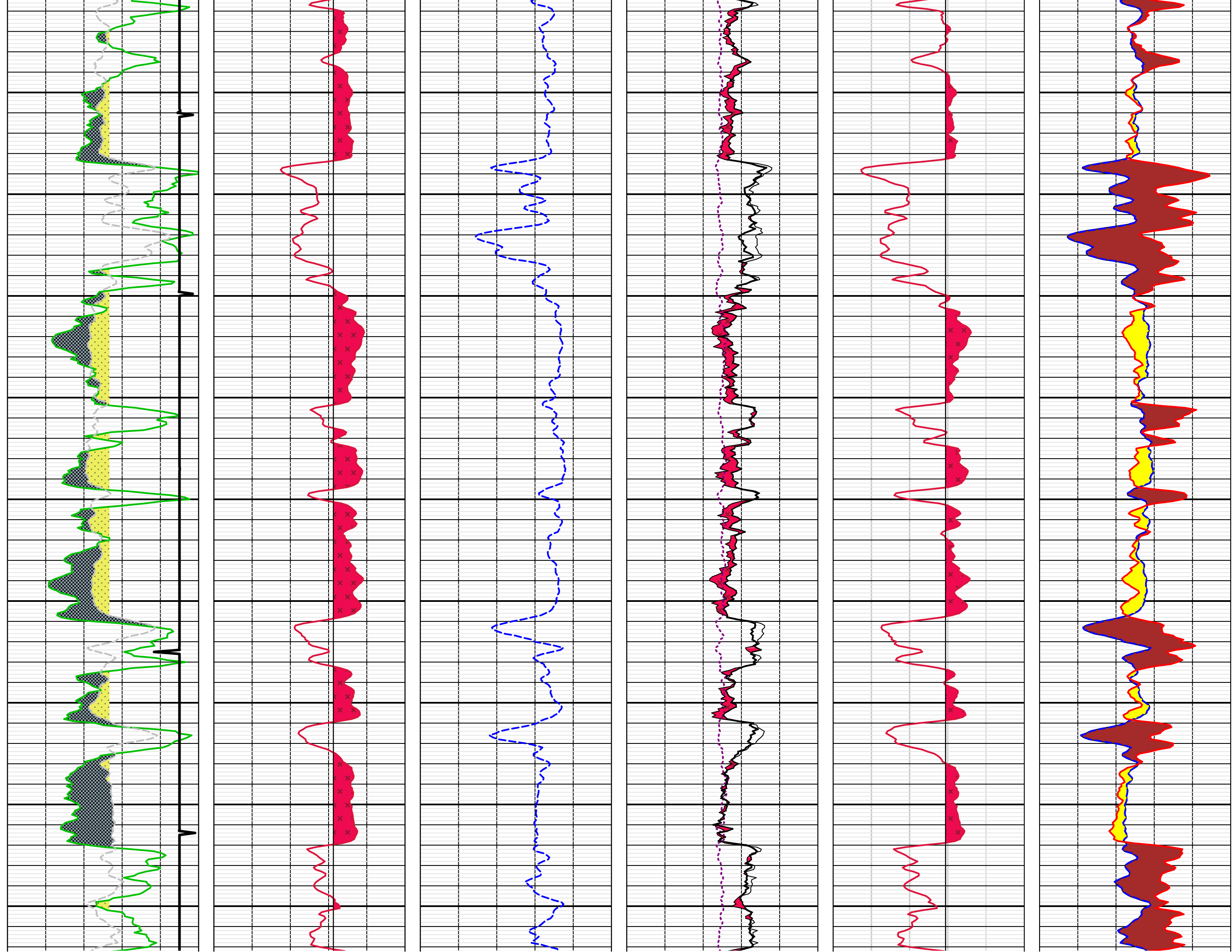
6400

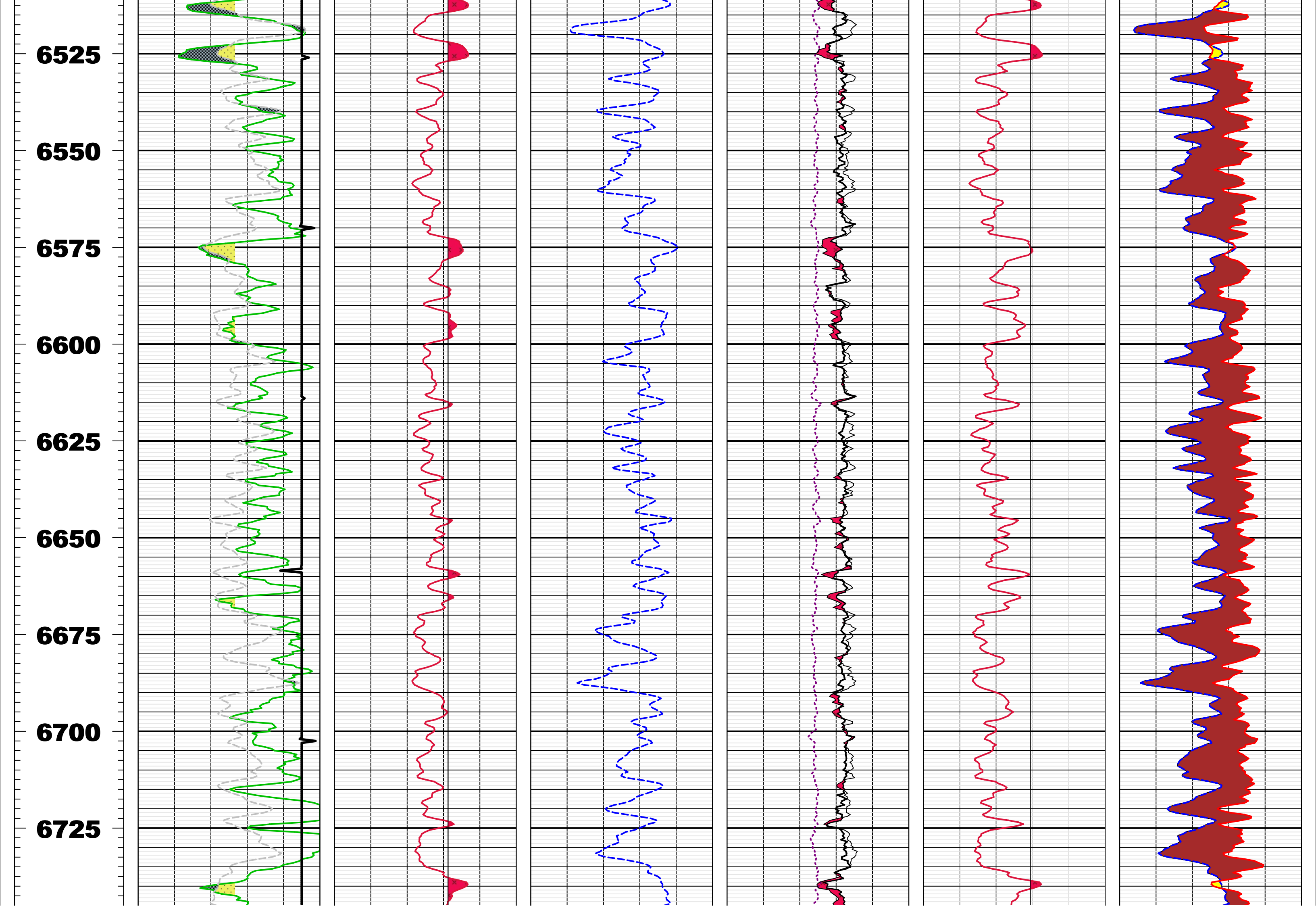
6425

6450

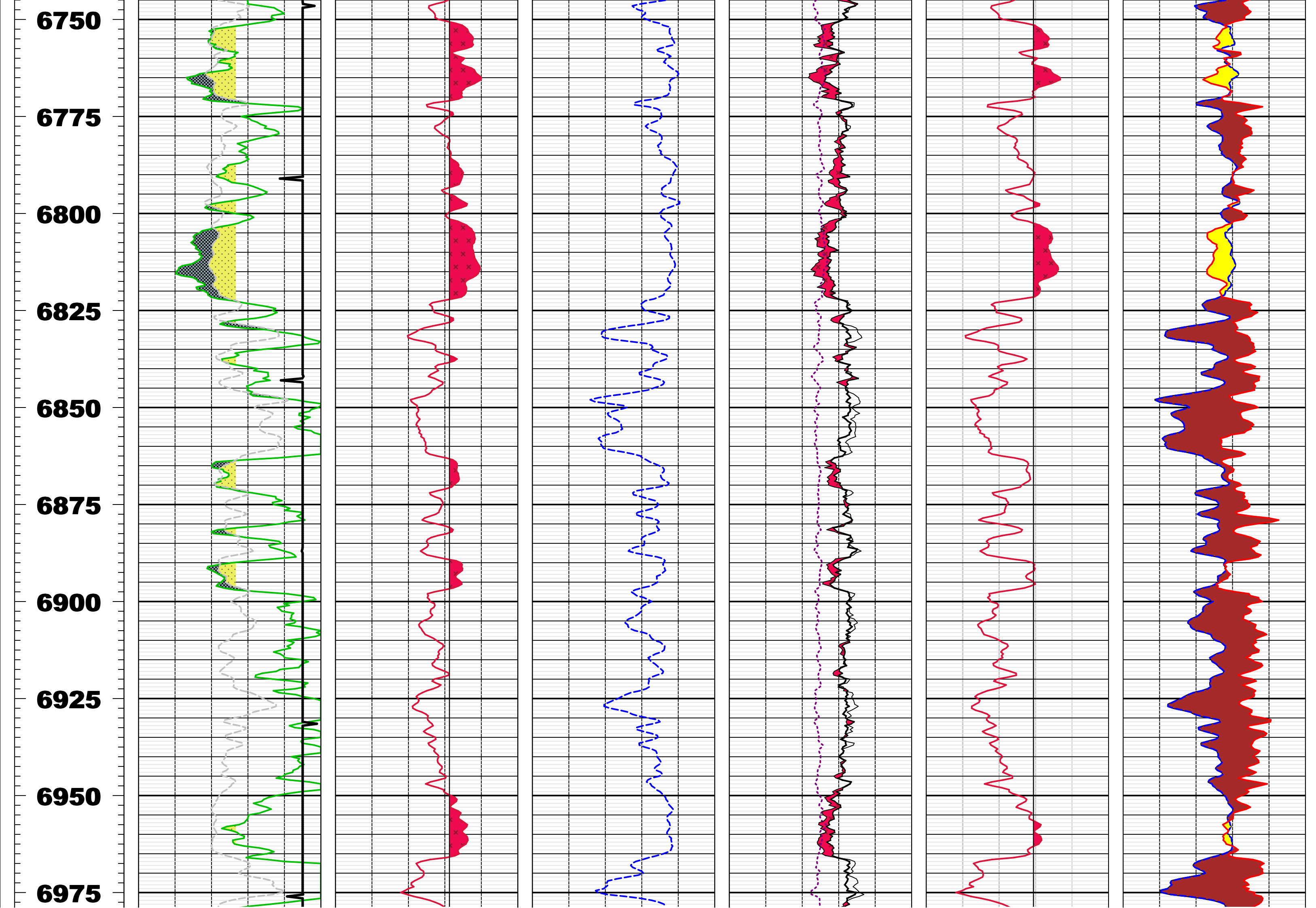
6475

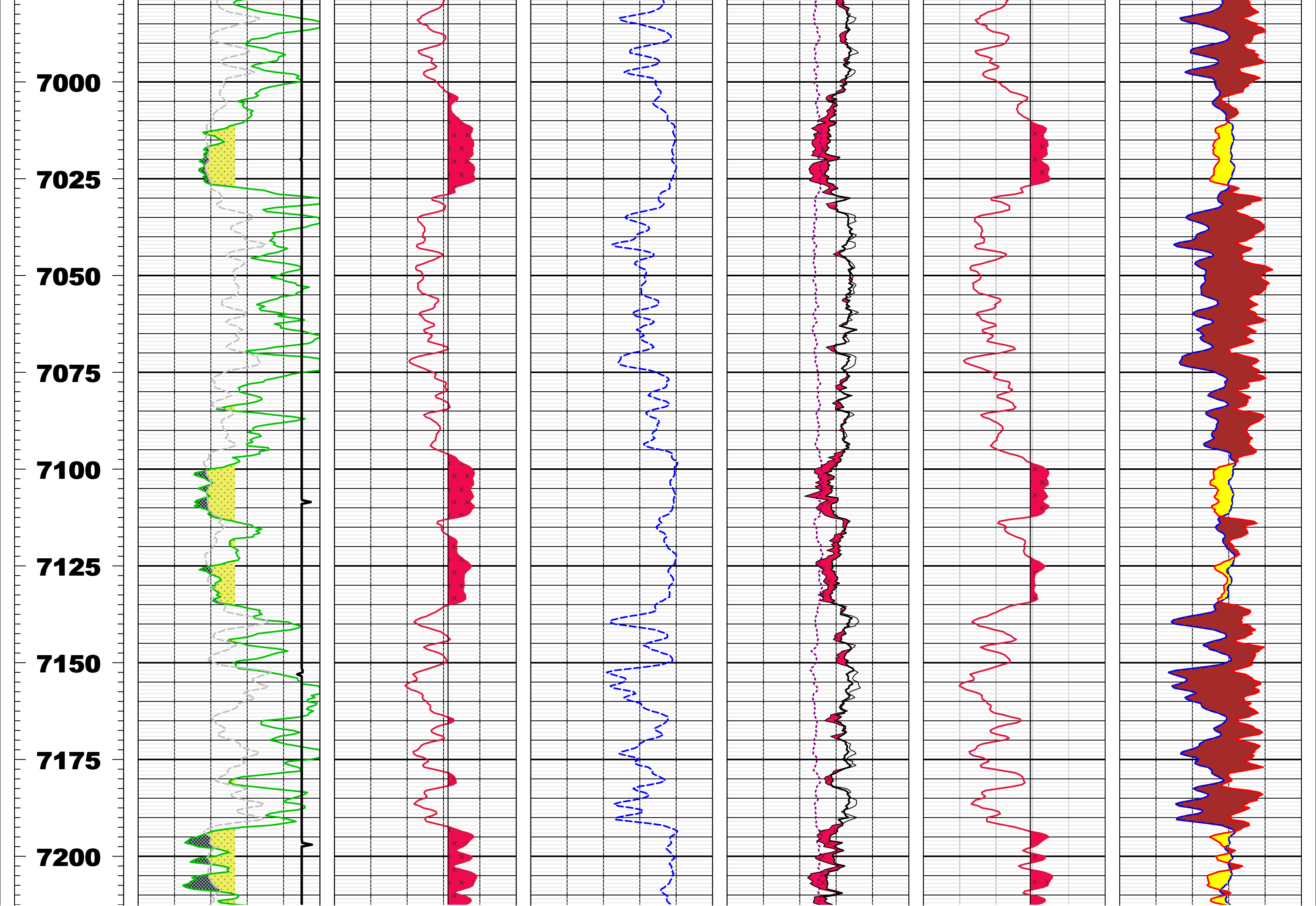
6500

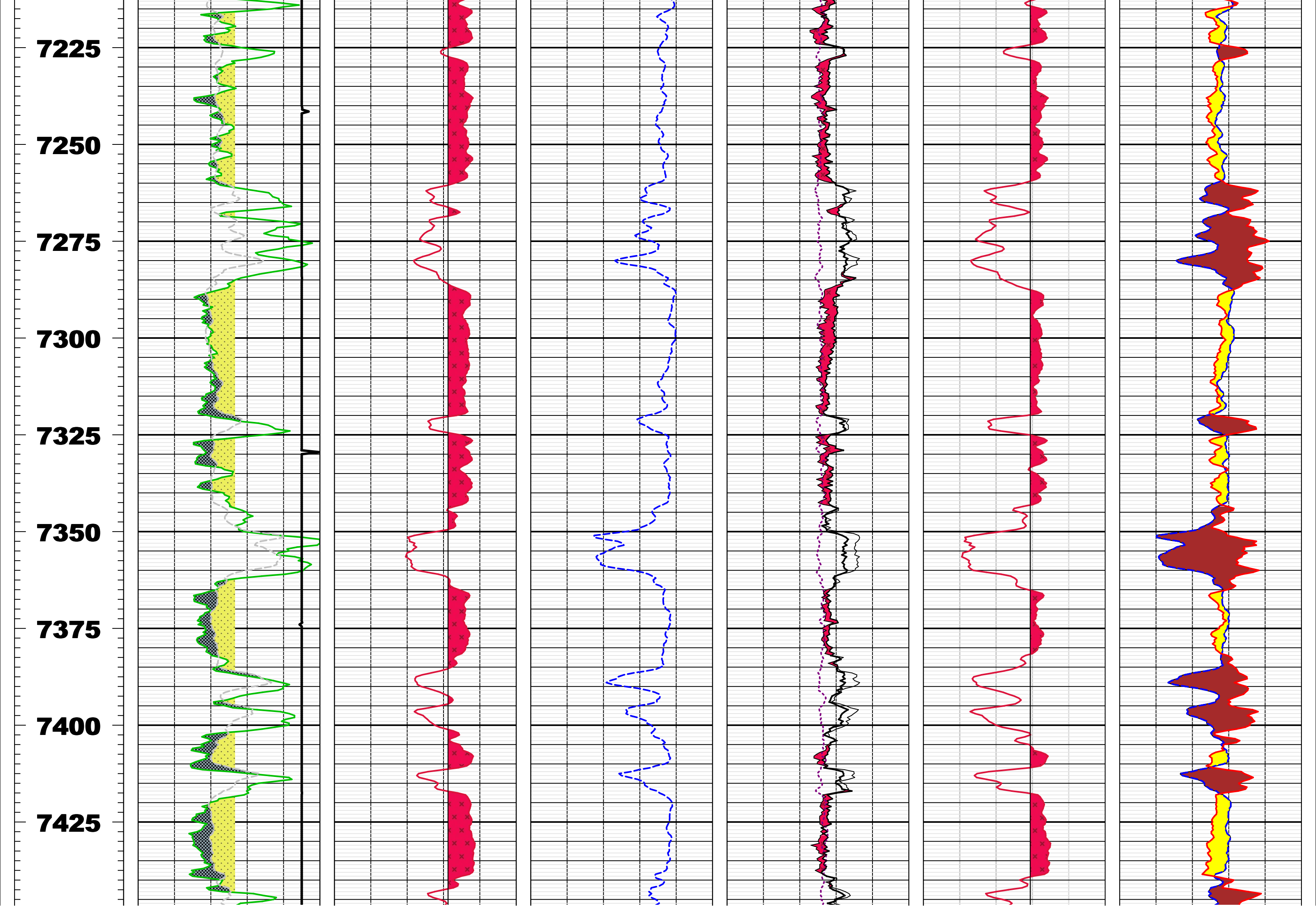




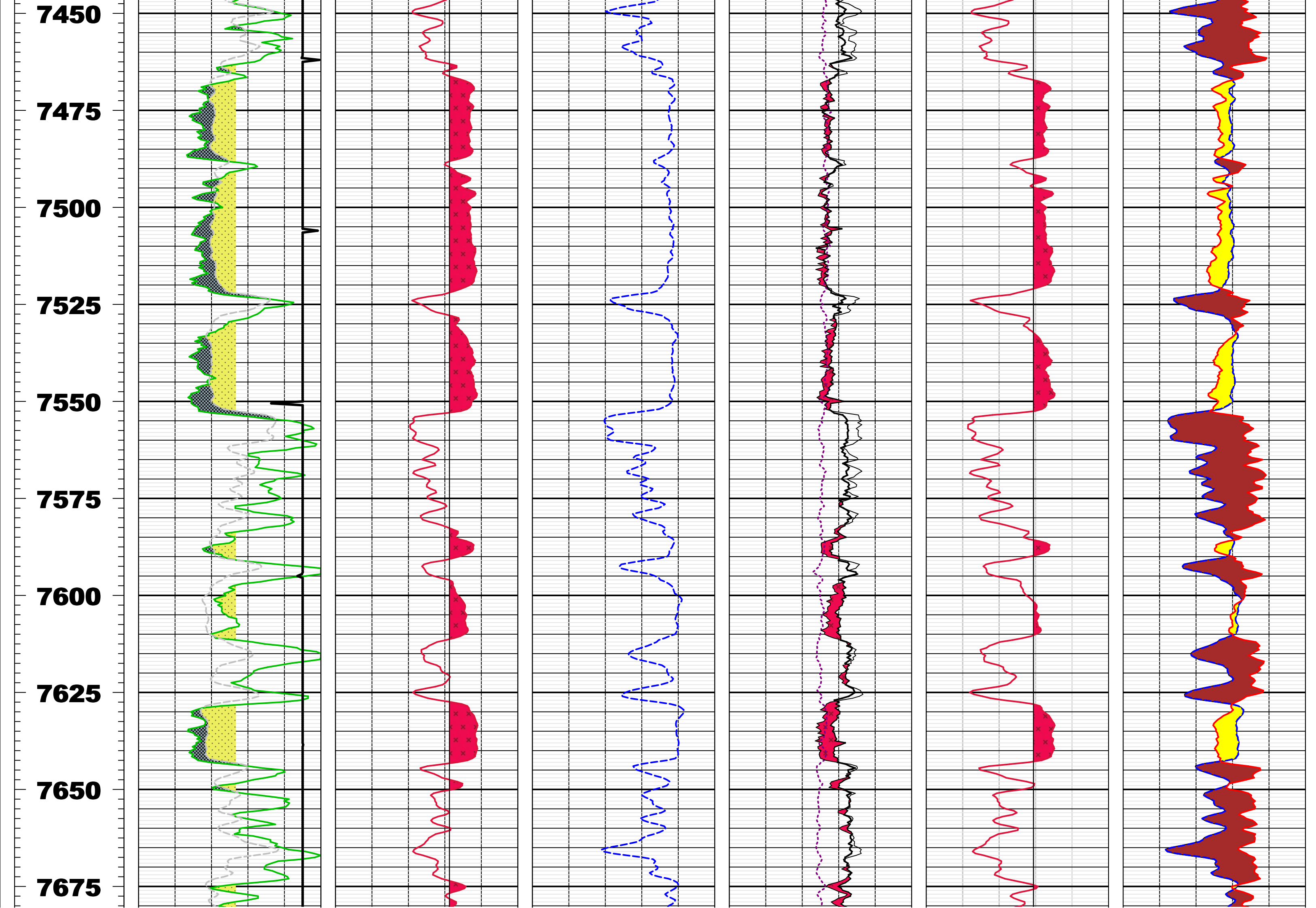







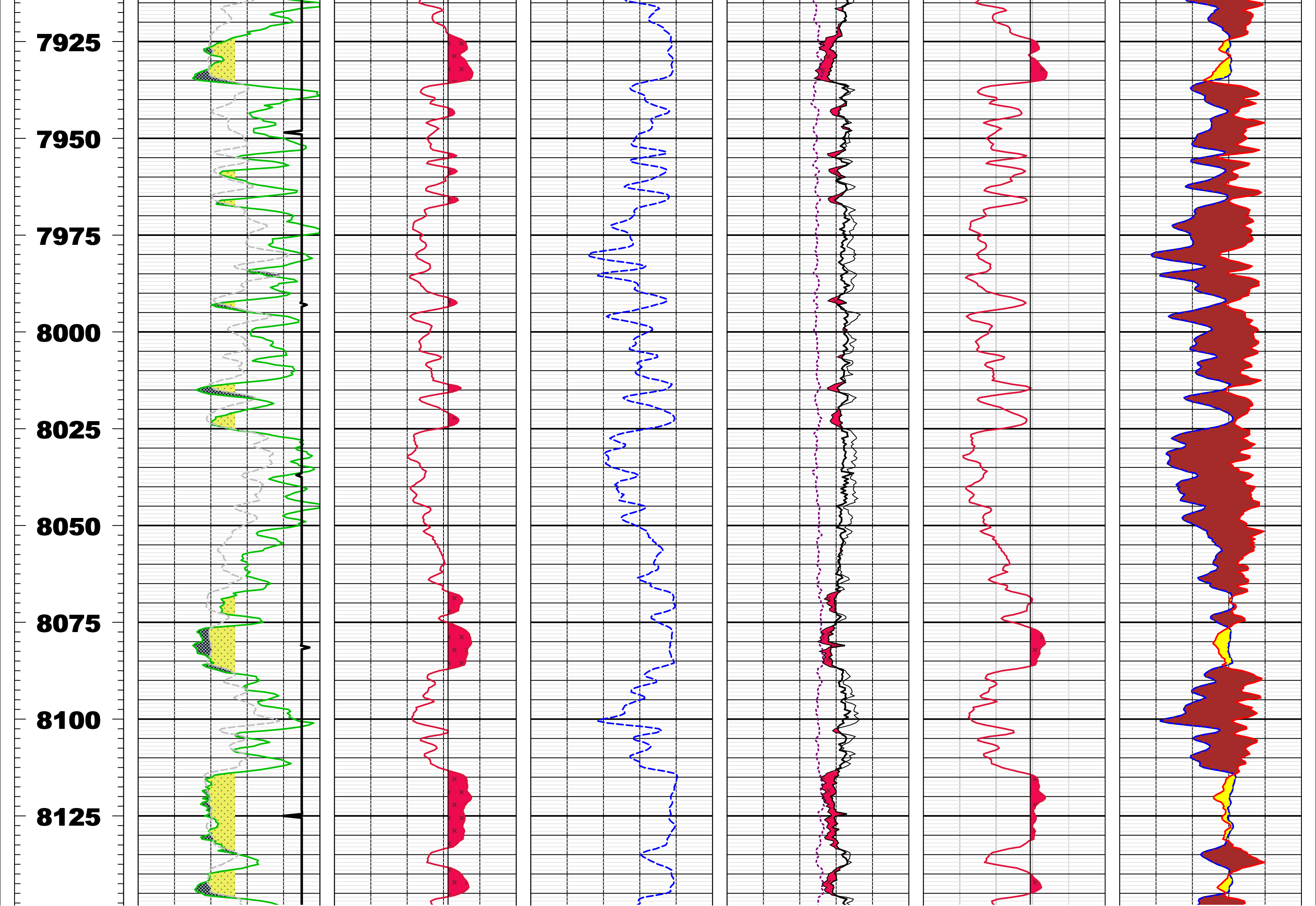


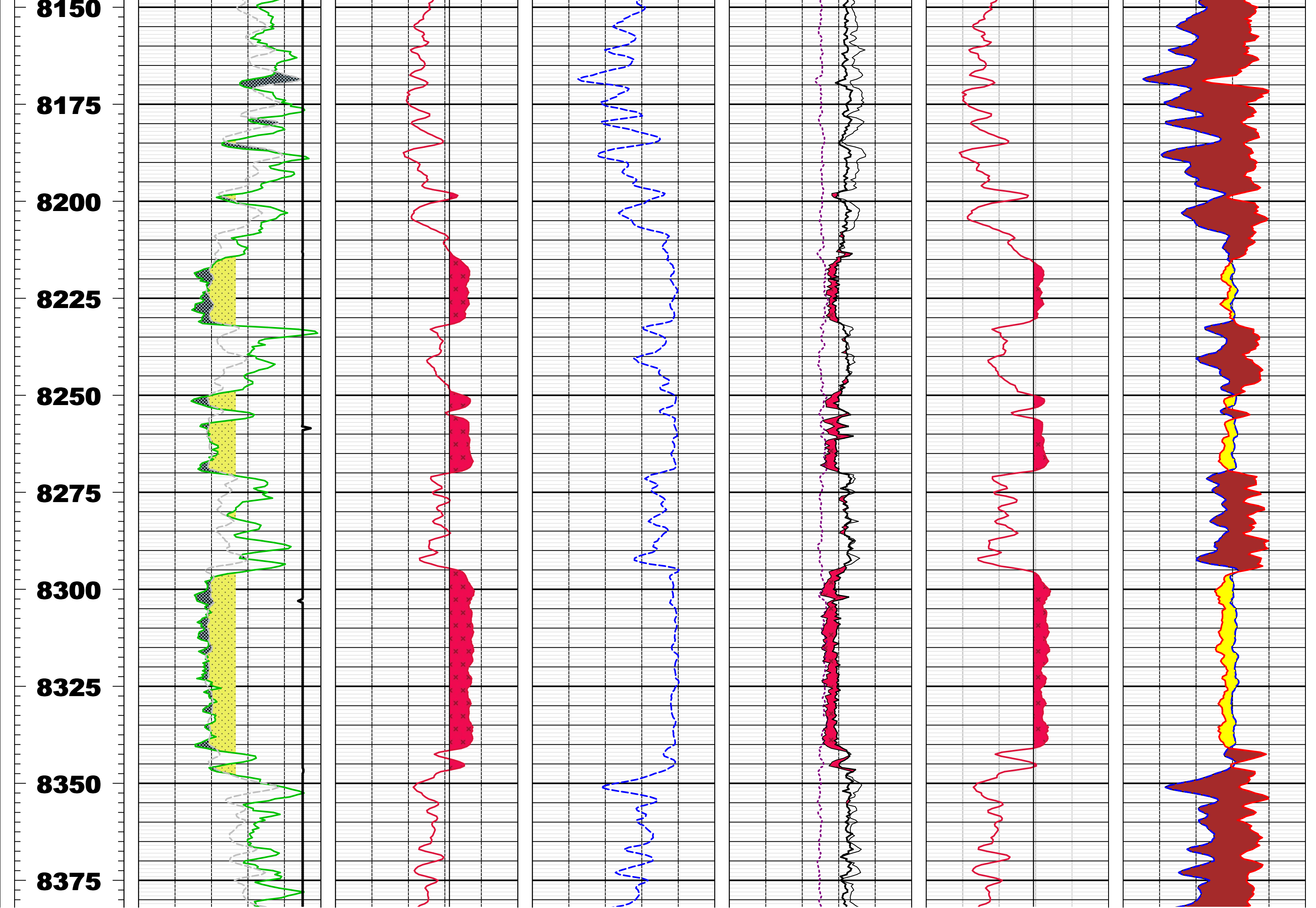




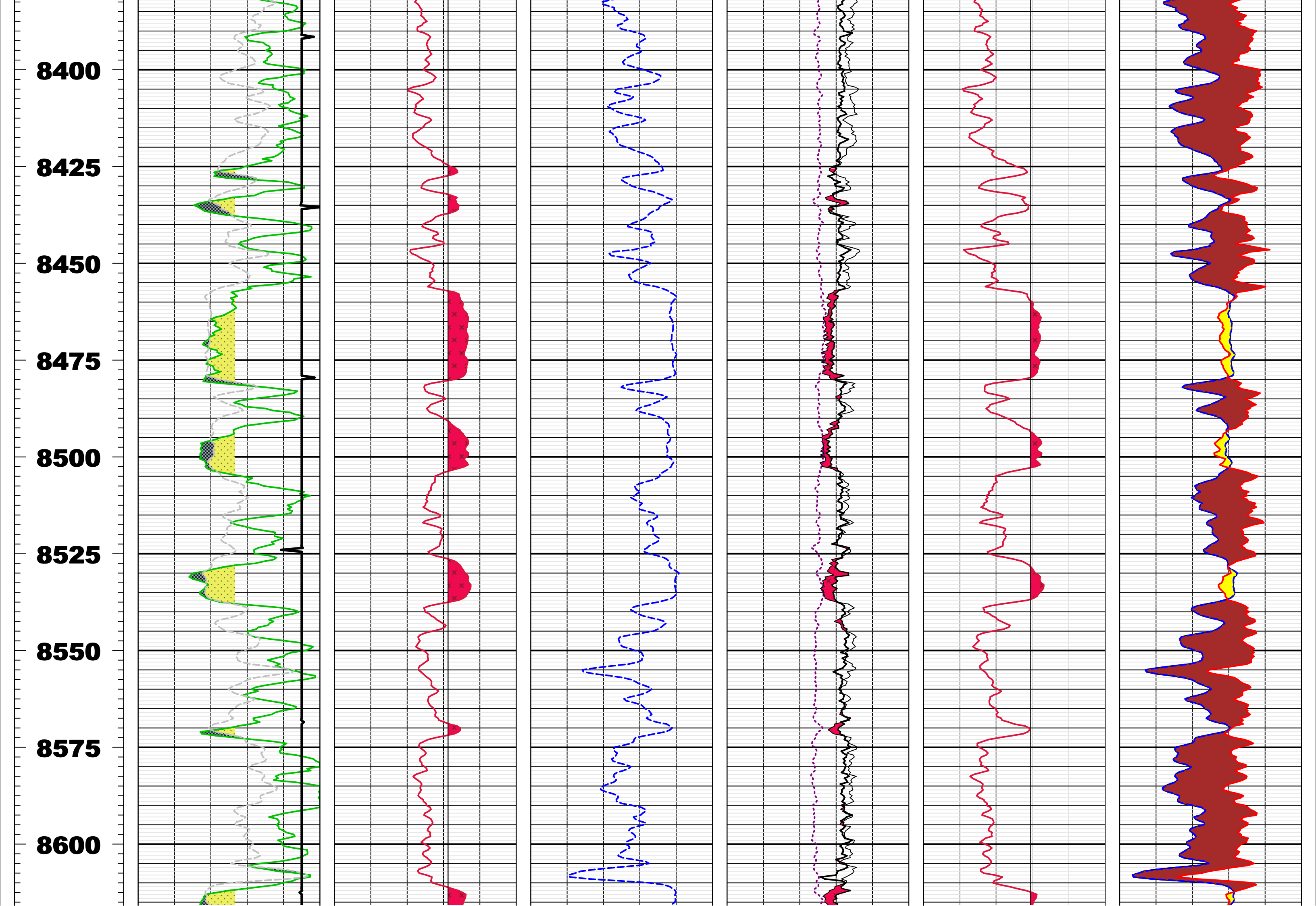




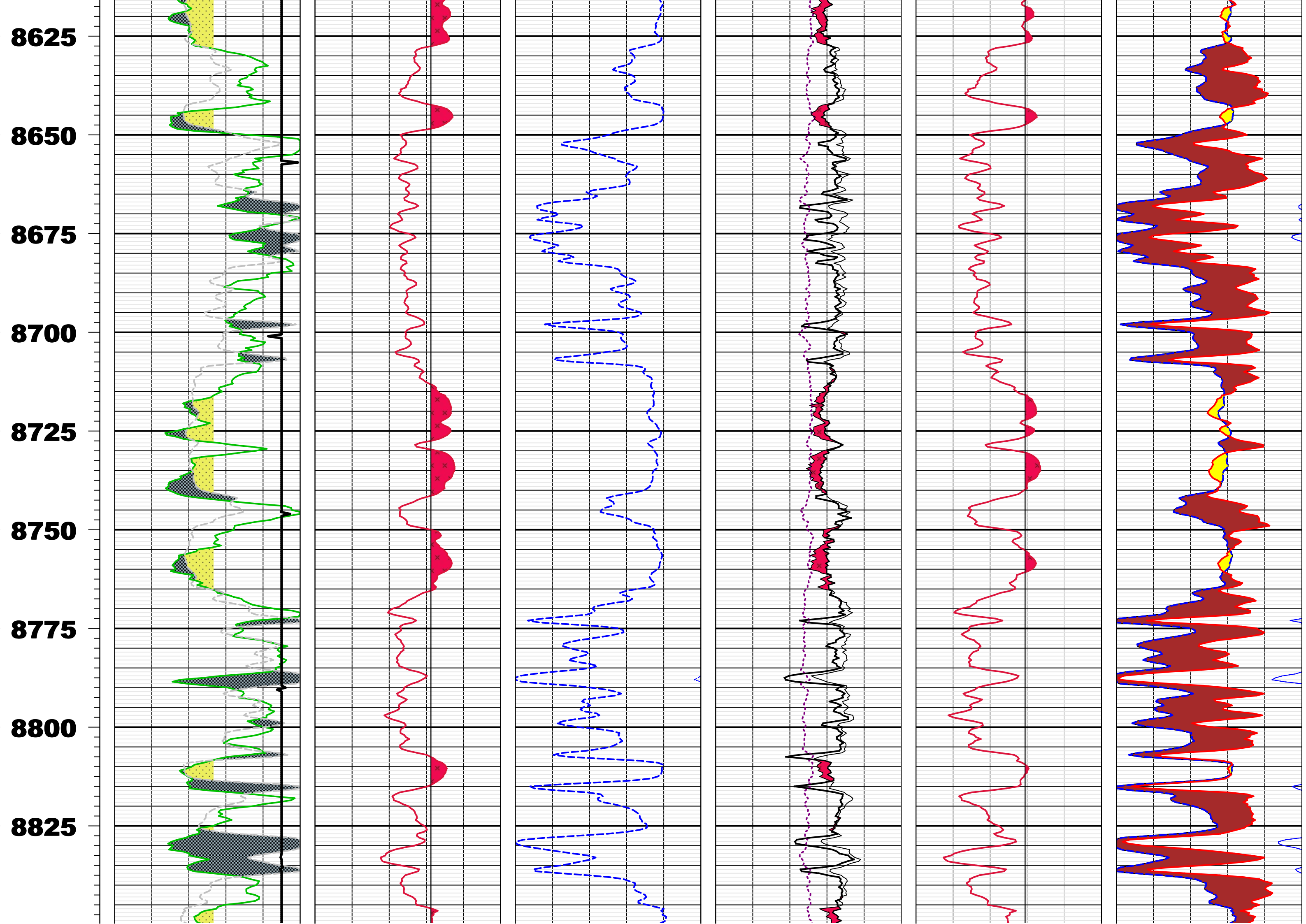


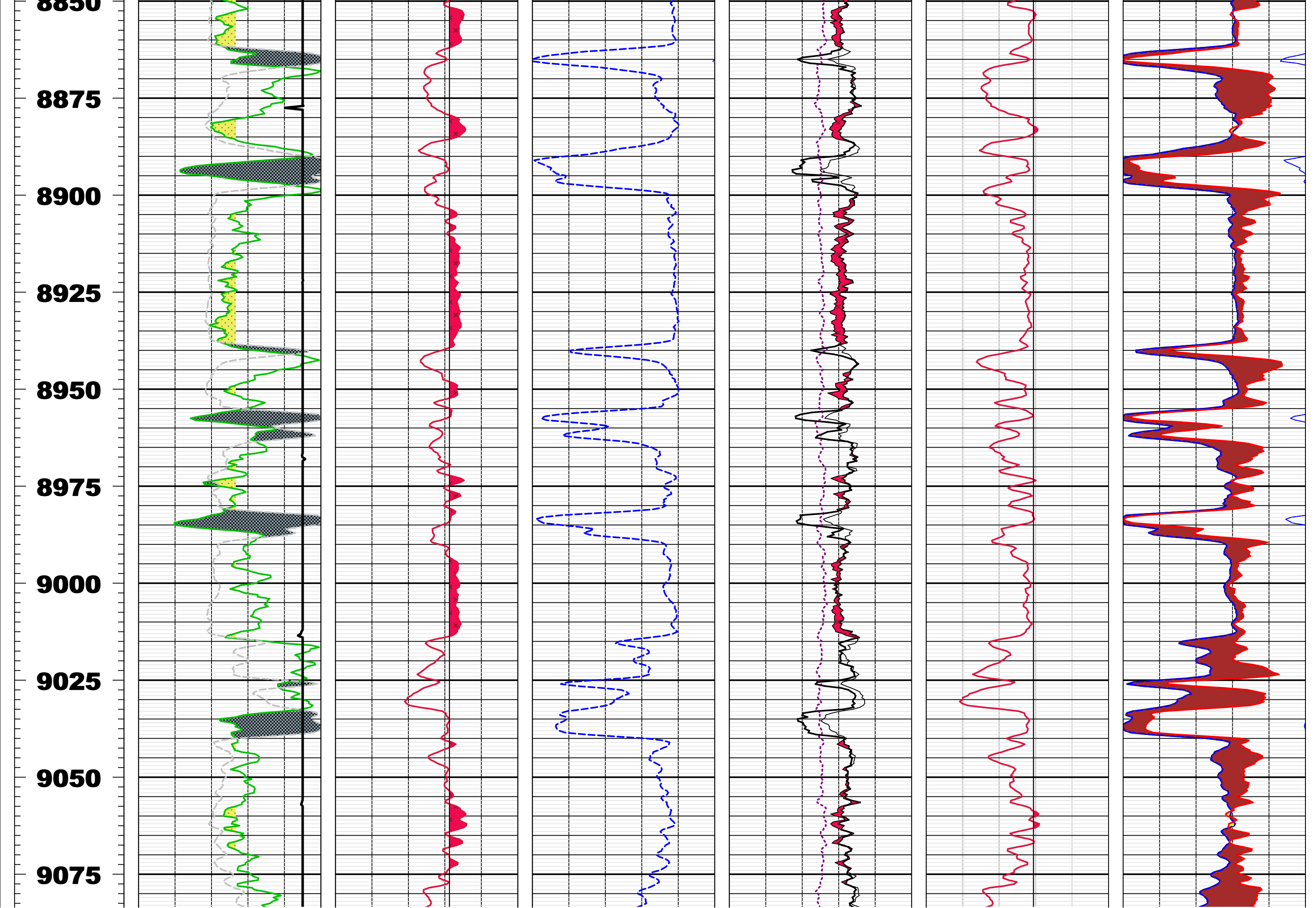


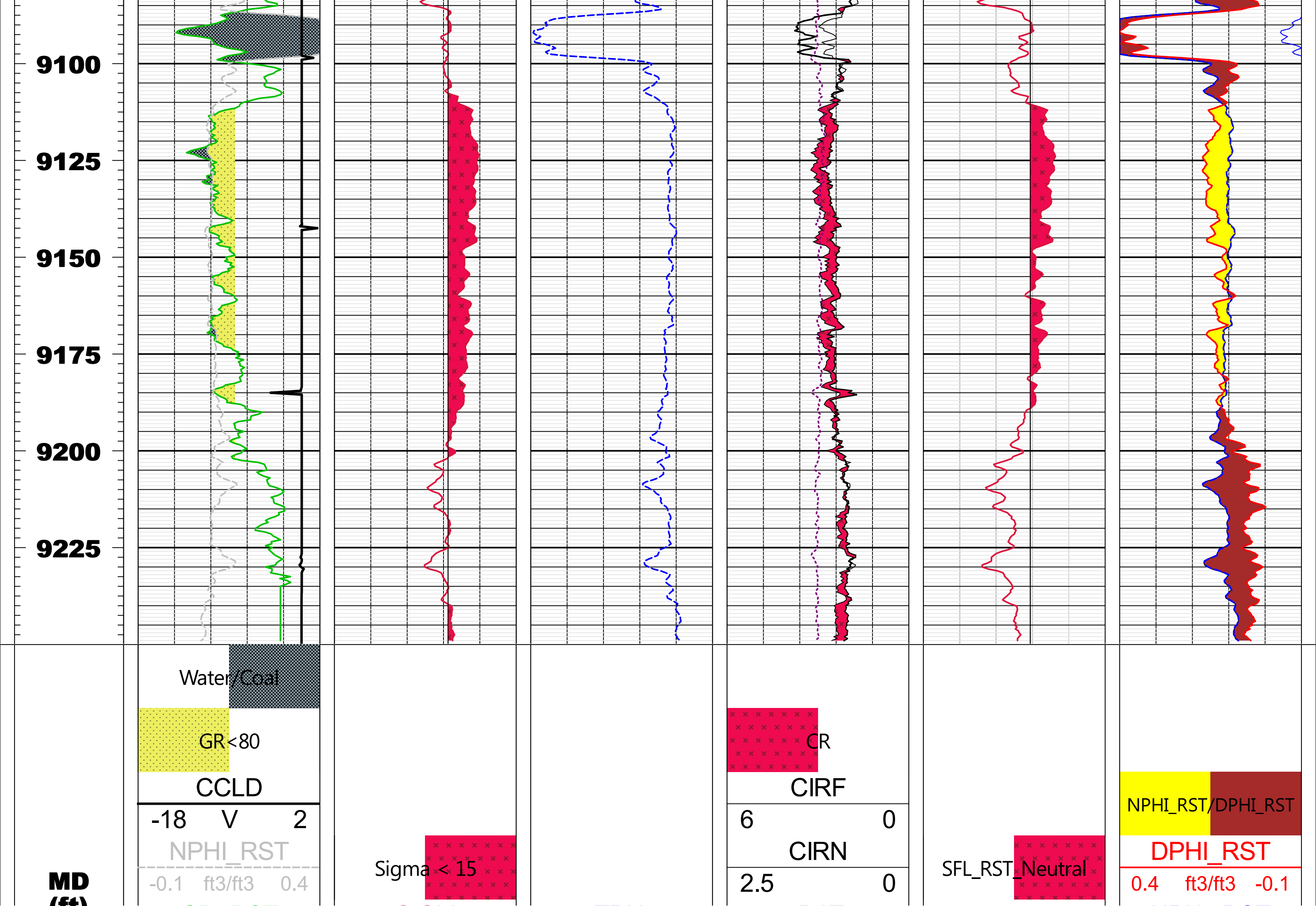












(11)	GR_RST	SIGM	TPHI	IRAT	SFL_RST_MLR	NPHI_RST
1:240	0 gAPI 150	40 cu 0	0.4 m3/m3 -0.1	0 1	2 ohm.m 200	0.4 ft3/ft3 -0.1

COMPANY: Caerus Operating LLC

WELL: Puckett 14B-23 697  
FIELD: Grand Valley  
RIG: Garfield  
COUNTRY: USA

Schlumberger

API No.: 5045233830000

Date Processed: 12/23/2017