

Company: Caerus Operating LLC

Well: Puckett 11B-26 697

Field: Grand Valley

County: Garfield State: Colorado

Cement Bond Log  
Reservoir Saturation Log  
Gamma Ray / CCLCounty: Garfield  
Field: Grand Valley  
Location: Lat 39.30' 07.76" N Long 108.11' 18.38" W  
Well: Puckett 11B-26 697  
Company: Caerus Operating LLC

Location:	Lat 39.30' 07.76" N Long 108.11' 18.38" W		Elev.: K.B. 8462.00 ft G.L. 8432.00 ft D.F. 8462.00 ft	
	Permanent Datum:	Ground Level	Elev.: 8432.00 f	
	Log Measured From:	Kelly Bushing	30.00 ft above Perm.Datum	
	Drilling Measured From:	Kelly Bushing		
API Serial No.	Section:	Township:	Range:	
5045233950000	23	6S	97W	

Logging Date 22-Dec-2017

Run Number One

Depth Driller 9330.00 ft

Schlumberger Depth 9250.00 ft

Bottom Log Interval 9250.00 ft

Top Log Interval 2500.00 ft

Casing Fluid Type Water

Salinity

Density 8.6 lbm/gal

Fluid Level 8.00 ft

BIT/CASING/TUBING STRING

Bit Size 7.88 in

From 2525.00 ft

To 9330.00 ft

Casing/Tubing Size 4.5 in

Weight 11.6 lbm/ft

Grade P110

From 0.00 ft

To 9326.10 ft

Max Recorded Temperatures 233 degF

Logger on Bottom 22-Dec-2017 17:10:00

Unit Number 3003 Location: Evanston, Wyoming

Recorded By Justin Ray/Beatriz Guaita

Witnessed By Ryan Tompkins

## Disclaimer

THE USE OF AND RELIANCE UPON THIS RECORDED-DATA BY THE HEREIN NAMED COMPANY (AND ANY OF ITS AFFILIATES, PARTNERS, REPRESENTATIVES, AGENTS, CONSULTANTS AND EMPLOYEES) IS SUBJECT TO THE TERMS AND CONDITIONS AGREED UPON BETWEEN SCHLUMBERGER AND THE COMPANY, INCLUDING: (a) RESTRICTIONS ON USE OF THE RECORDED-DATA; (b) DISCLAIMERS AND WAIVERS OF WARRANTIES AND REPRESENTATIONS REGARDING COMPANY'S USE AND RELIANCE UPON THE RECORDED-DATA; AND (c) CUSTOMER'S FULL AND SOLE RESPONSIBILITY FOR ANY INFERENCE DRAWN OR DECISION MADE IN CONNECTION WITH THE USE OF THIS RECORDED-DATA.

## Contents

- Header
- Disclaimer
- Contents
- Well Sketch
- Borehole Size/Casing/Tubing Record
- Remarks and Equipment Summary
- One Main Pass
  - Integration Summary
  - Software Version
  - Composite Summary
  - Log ( SCMT\_Amp\_VDL )
  - Parameter Listing
- One Repeat Pass
  - Integration Summary
  - Software Version
  - Composite Summary
  - Log ( SCMT\_Amp\_VDL )

- One Main Pass
  - Integration Summary
  - Software Version
  - Composite Summary
  - Log ( RST SIGMA Answer )
  - Parameter Listing
- One Repeat Pass
  - Integration Summary
  - Software Version
  - Composite Summary
  - Log ( RST SIGMA Answer )
  - Parameter Listing
- Tail

8.5 Parameter Listing

9. One Free Pipe Pass

9.1 Integration Summary

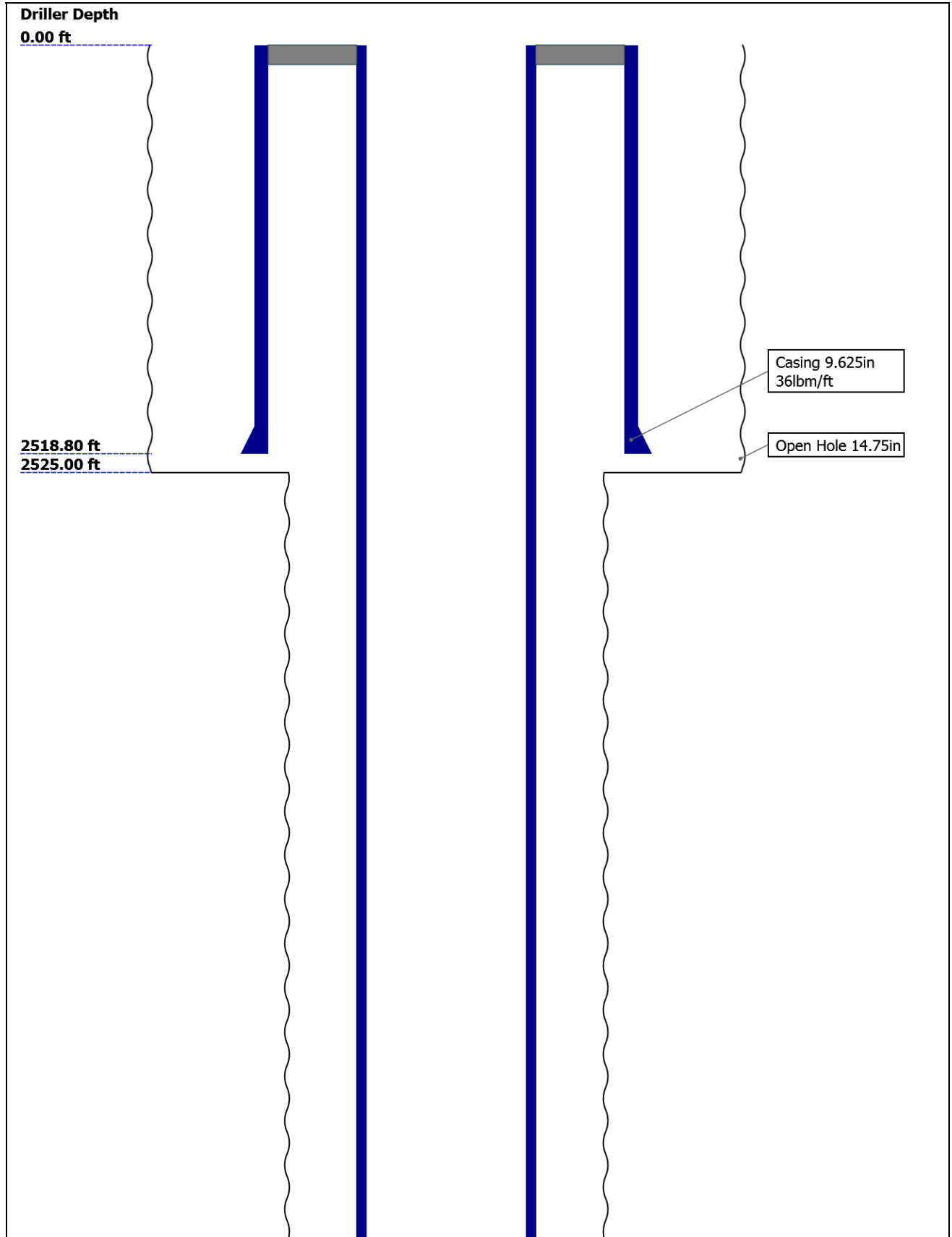
9.2 Software Version

9.3 Composite Summary

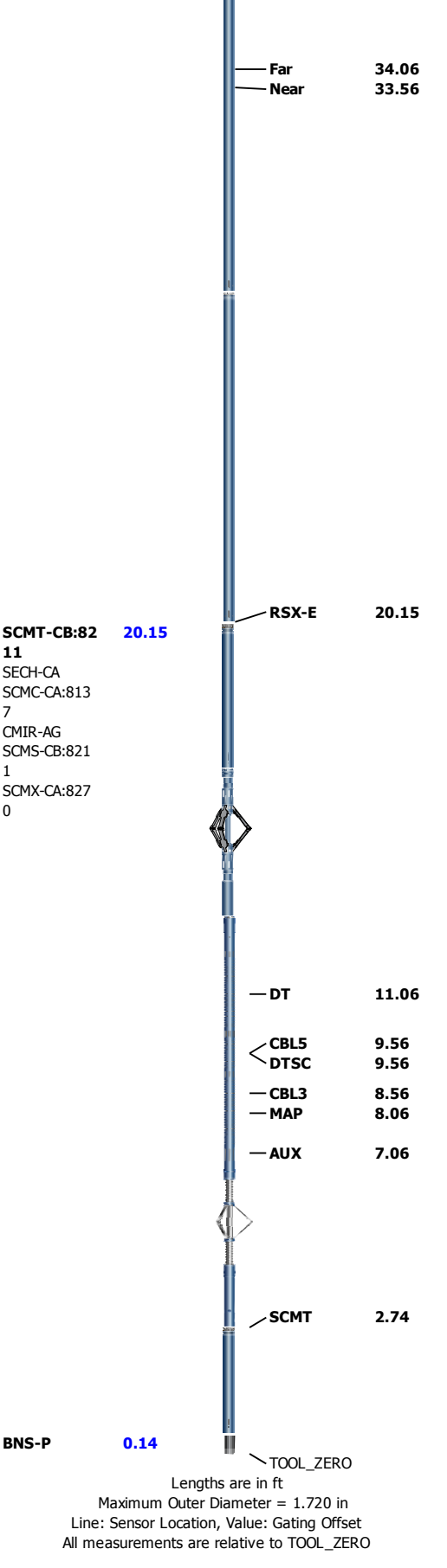
9.4 Log ( SCMT\_Amp\_VDL )

9.5 Parameter Listing

## Well Sketch







One	
Main Pass	
Software Version	
Acquisition System	Version
Maxwell 2017 SP3	7.3.92069.3100

# Pass Summary

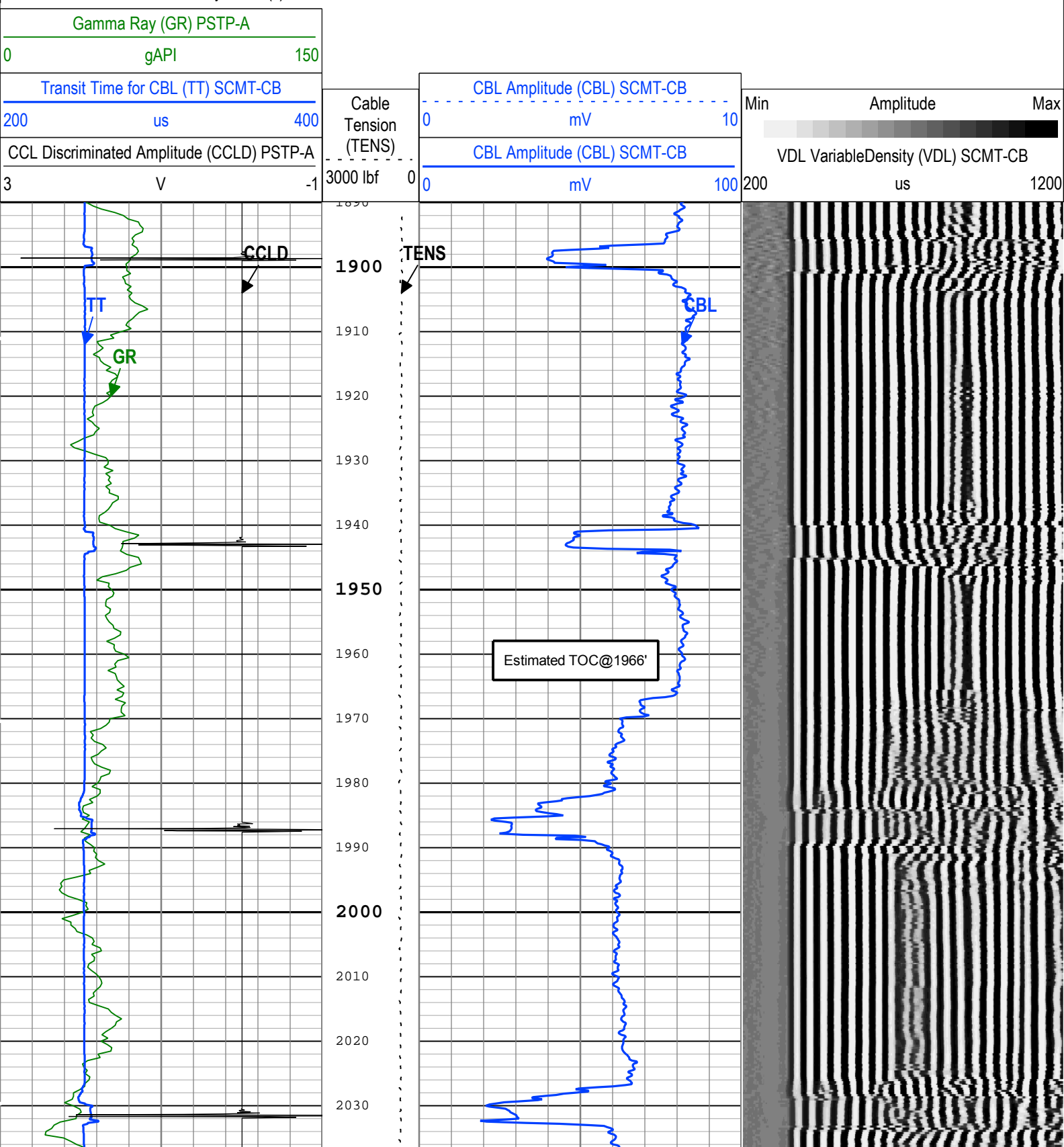
Run Name	Pass Objective	Direction	Top	Bottom	Start	Stop	DSC Mode	Depth Shift	Include Parallel Data
One	Log[3]:Up	Up	1891.03 ft	9263.66 ft	22-Dec-2017 5:04:42 PM	22-Dec-2017 7:51:07 PM	ON	6.05 ft	No


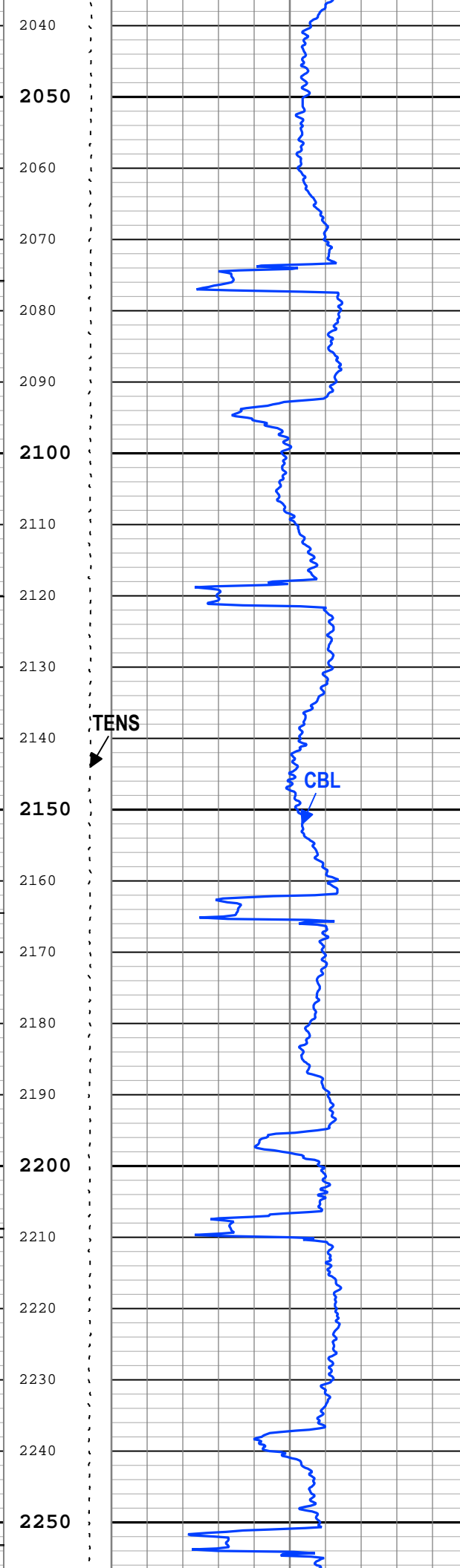
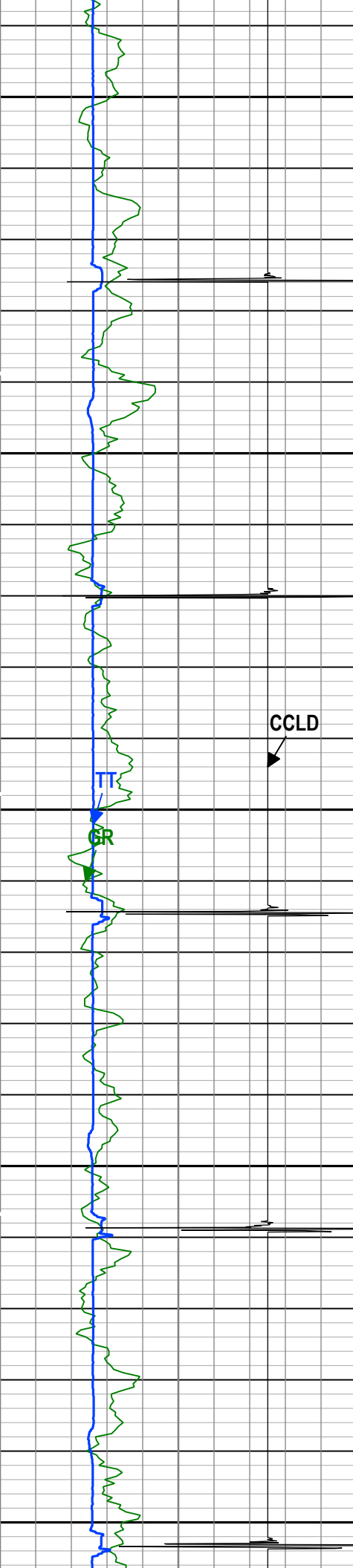
All depths are referenced to toolstring zero


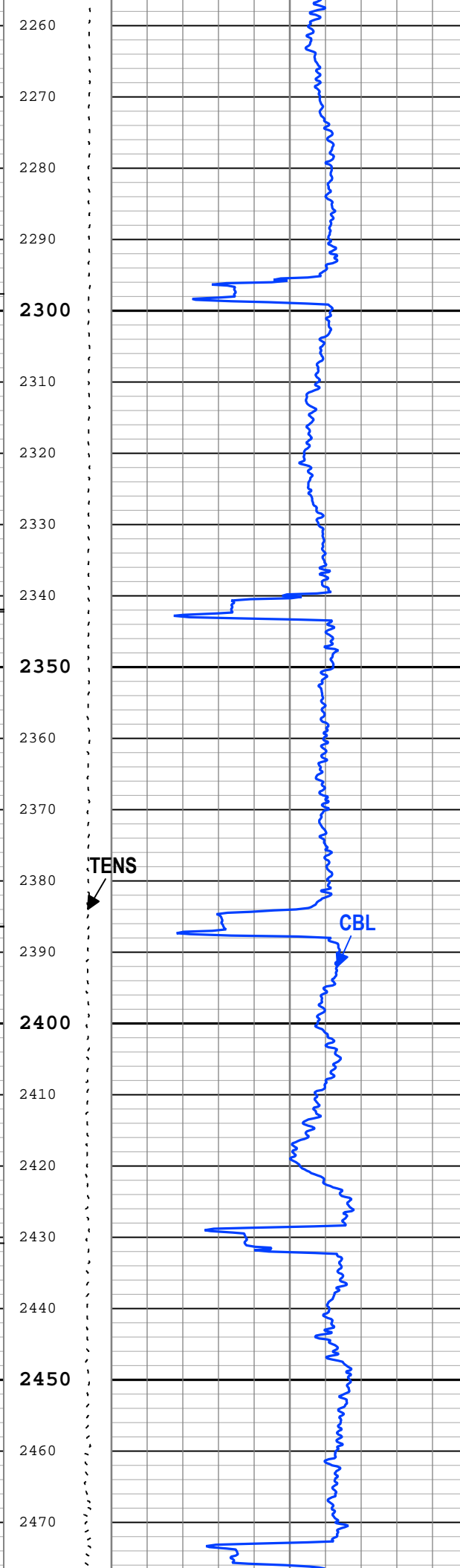
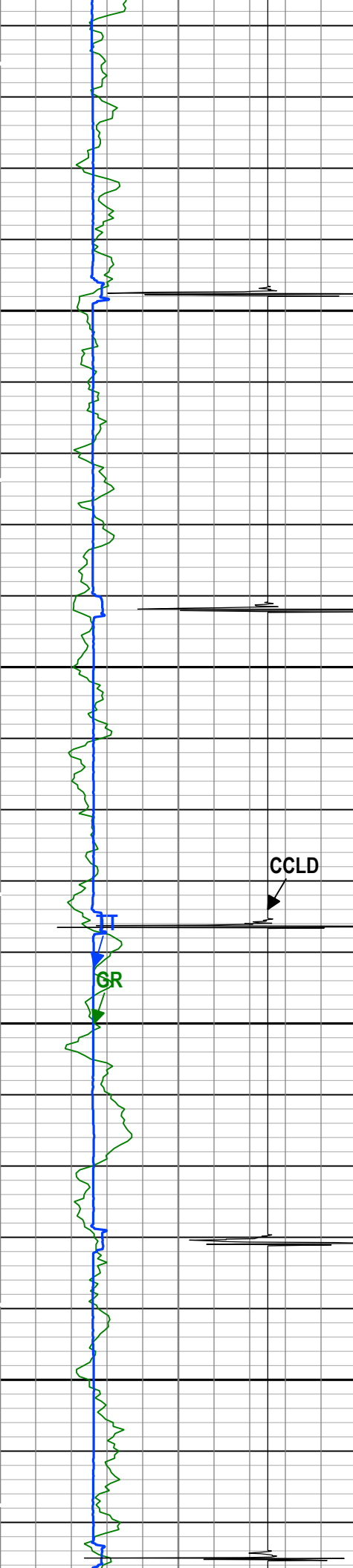
Log	Company:Caerus Operating LLC	Well:Puckett 11B-26 697
		One: Log[3]:Up:S004

Description: SCMT Amplitudes and VDL Format: Log ( SCMT\_Amp\_VDL ) Index Scale: 5 in per 100 ft Index Unit: ft Index Type: Measured Depth  
Creation Date: 22-Dec-2017 20:49:07


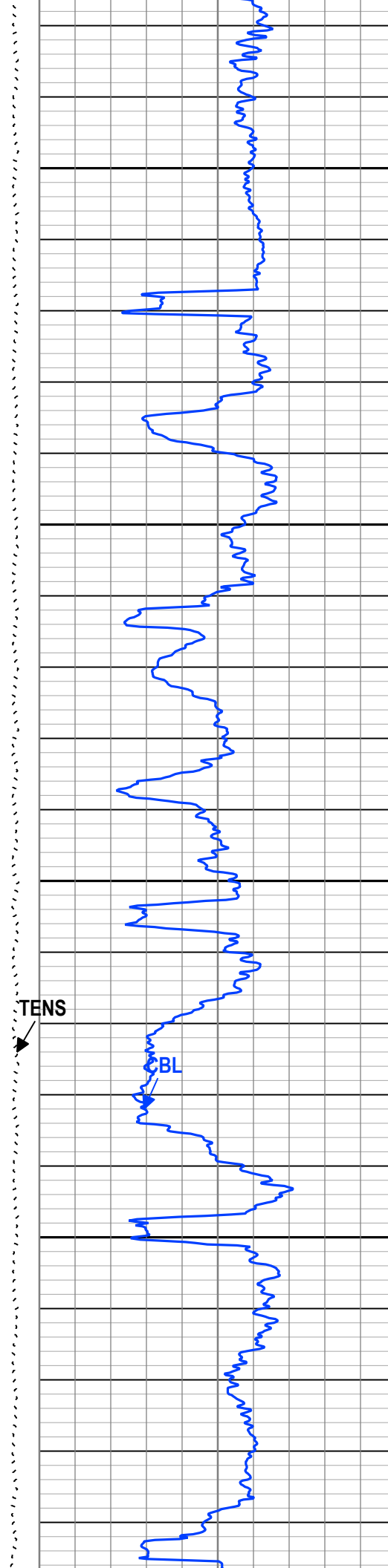
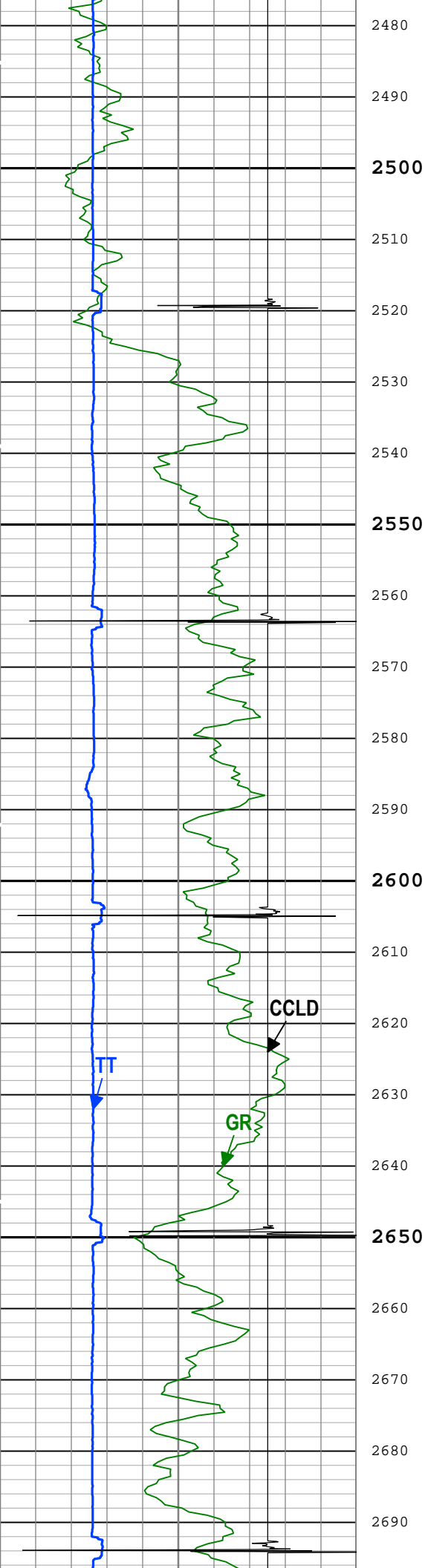
TIME\_1900 - Time Marked every 60.00 (s)



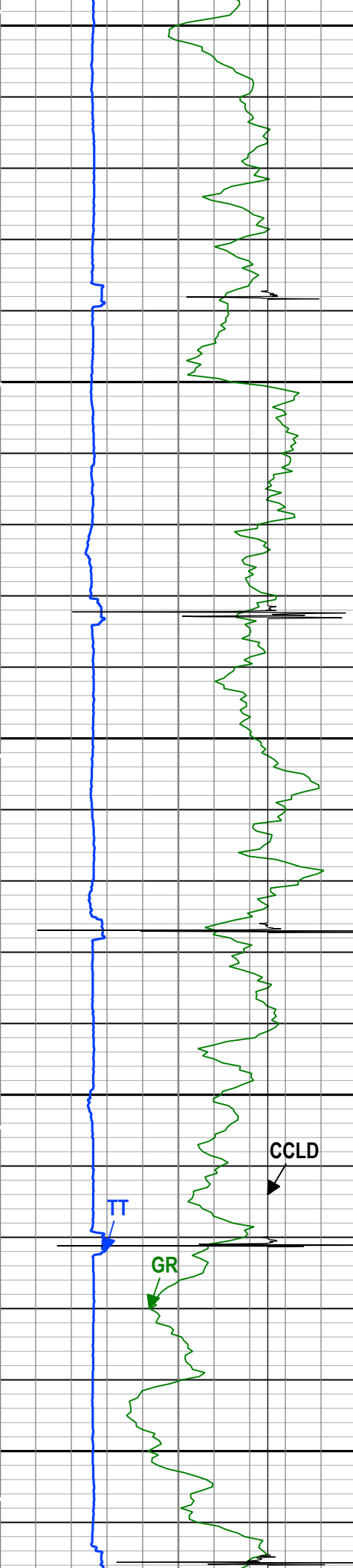












2700

2710

2720

2730

2740

2750

2760

2770

2780

2790

2800

2810

2820

2830

2840

2850

2860

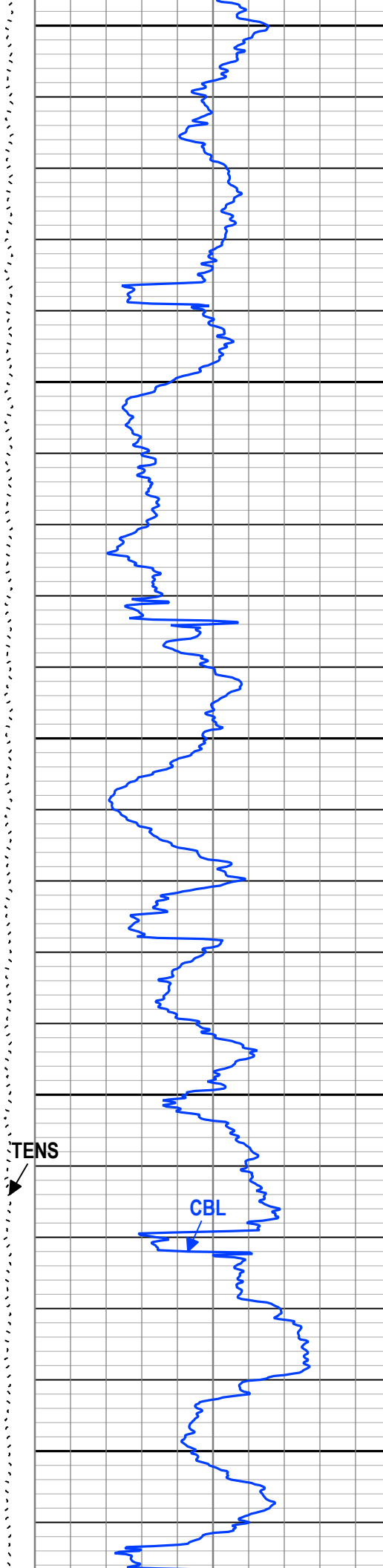
2870

2880

2890

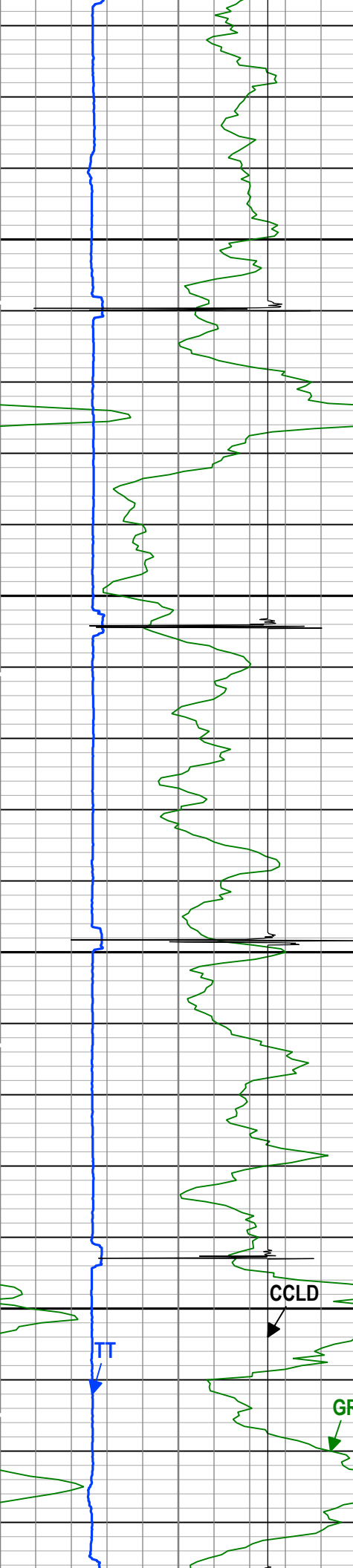
2900

2910


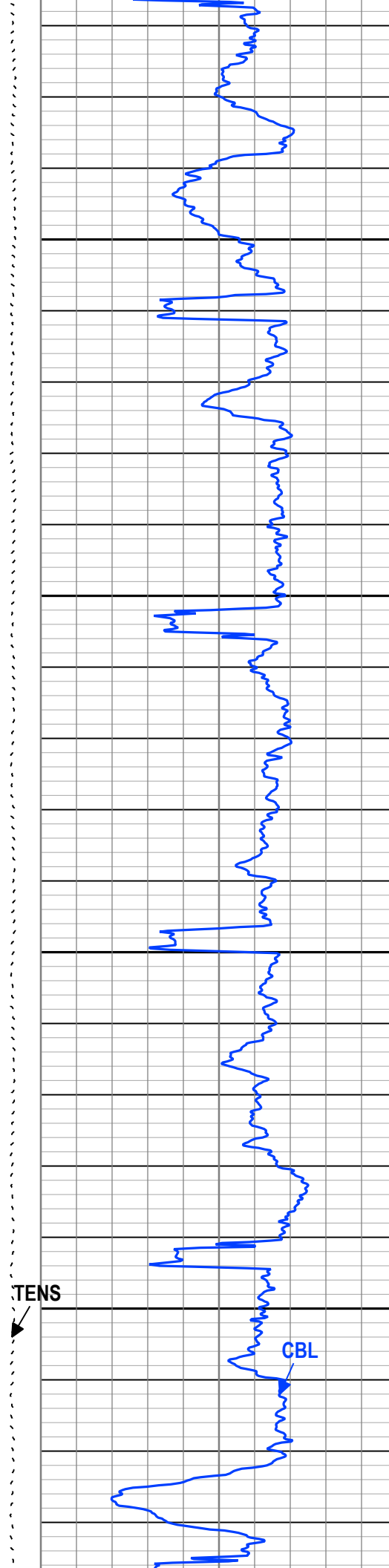



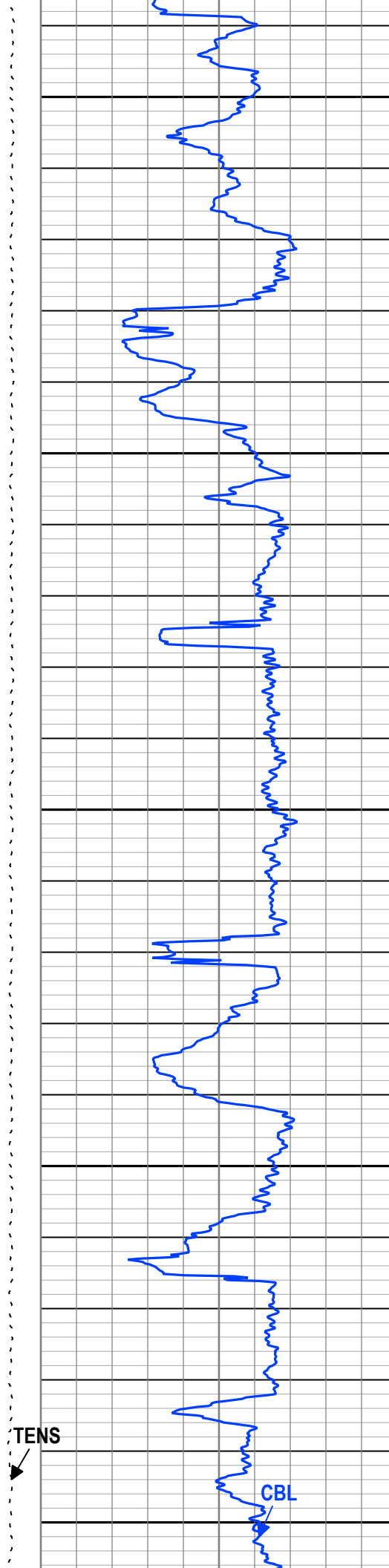
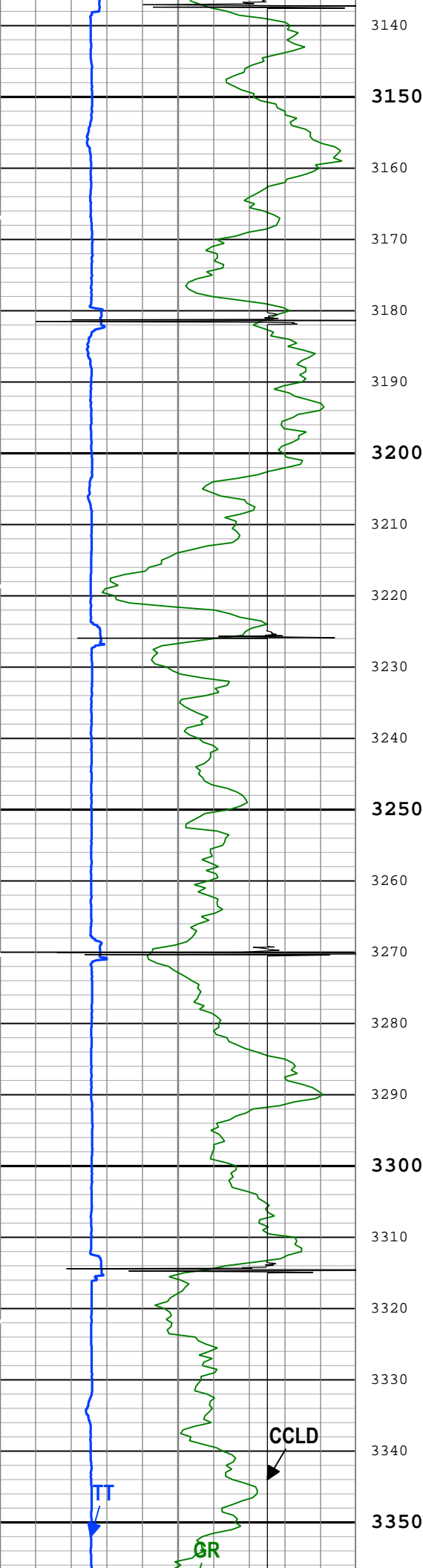
TENS


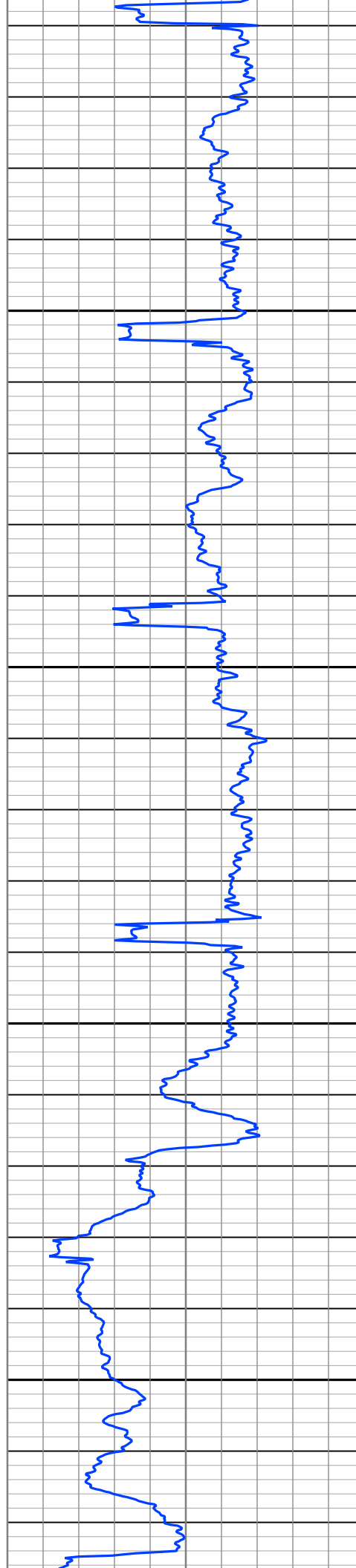
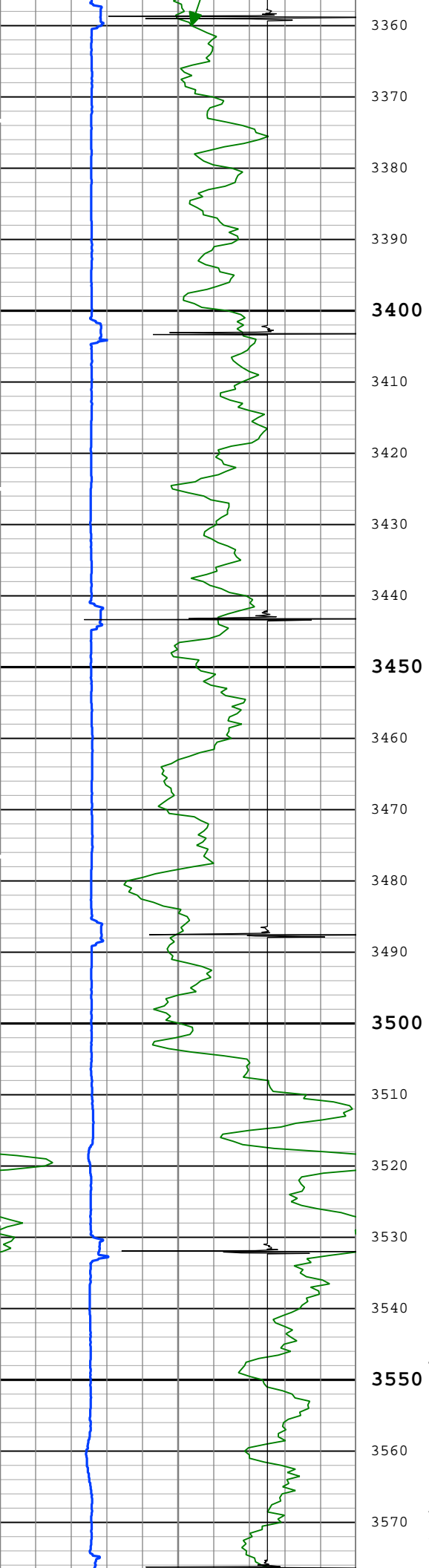
CBL




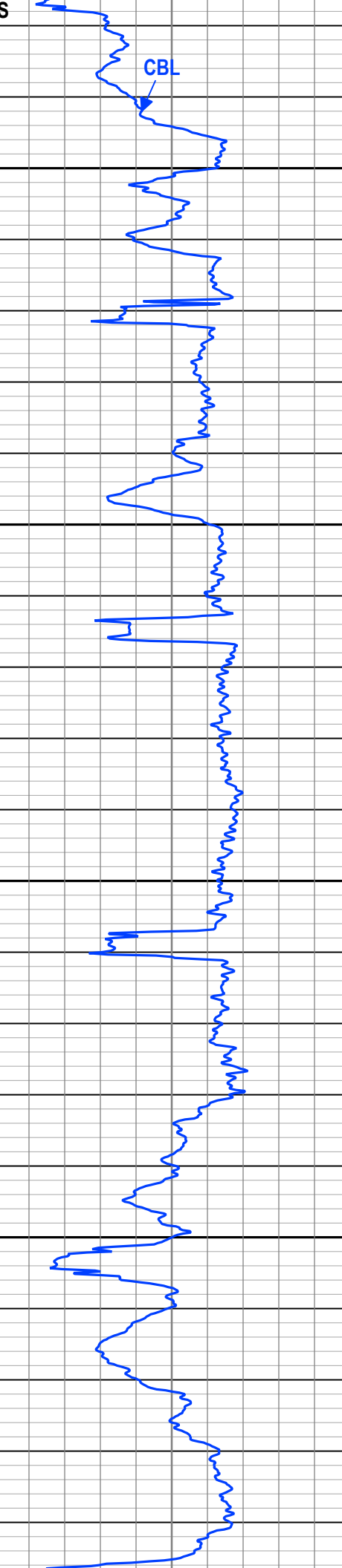

2920  
2930  
2940  
2950  
2960  
2970  
2980  
2990  
3000  
3010  
3020  
3030  
3040  
3050  
3060  
3070  
3080  
3090  
3100  
3110  
3120  
3130


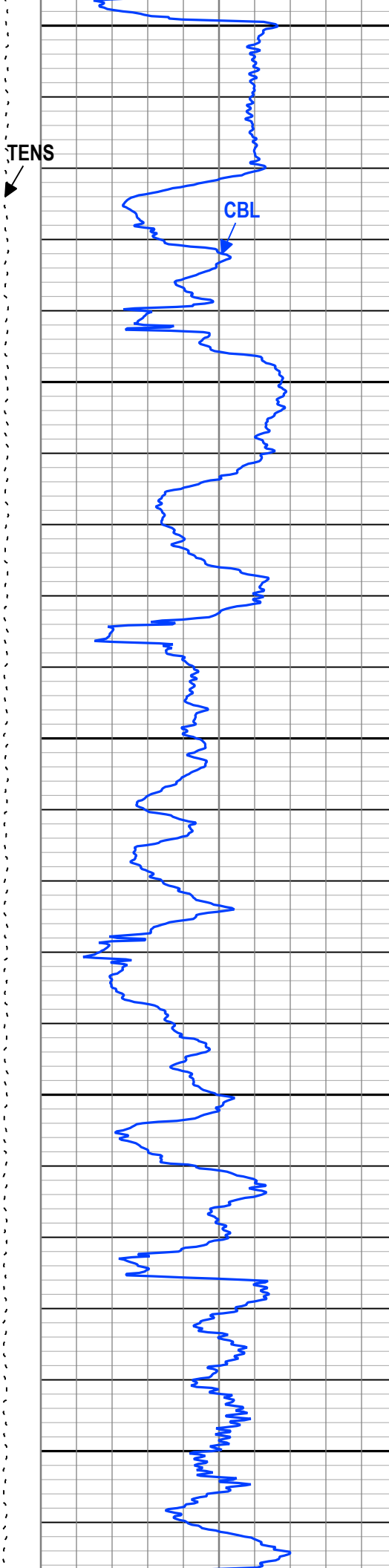
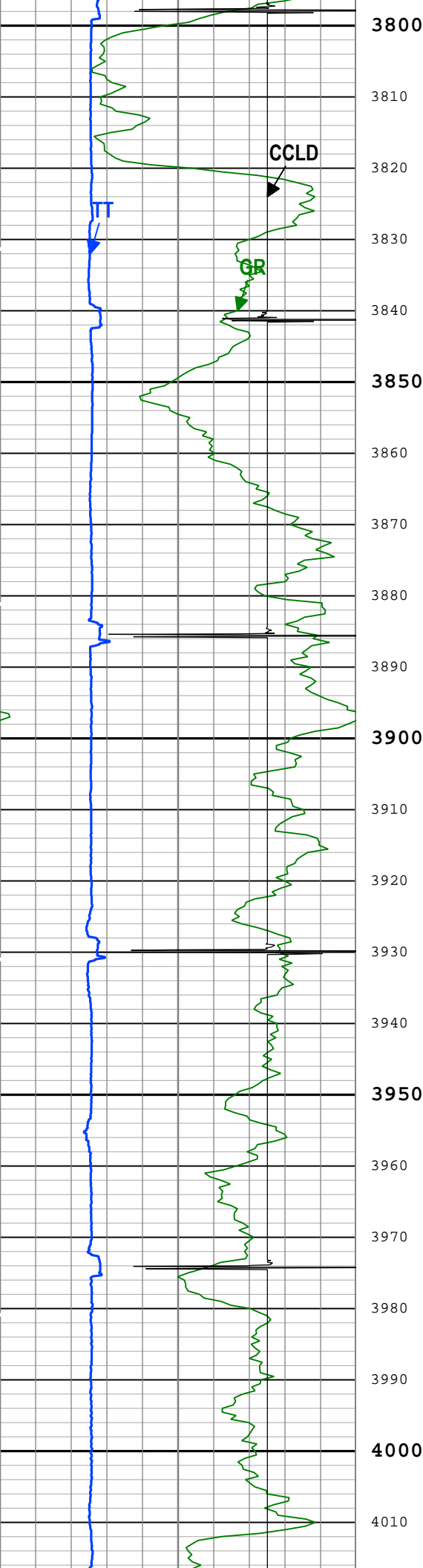


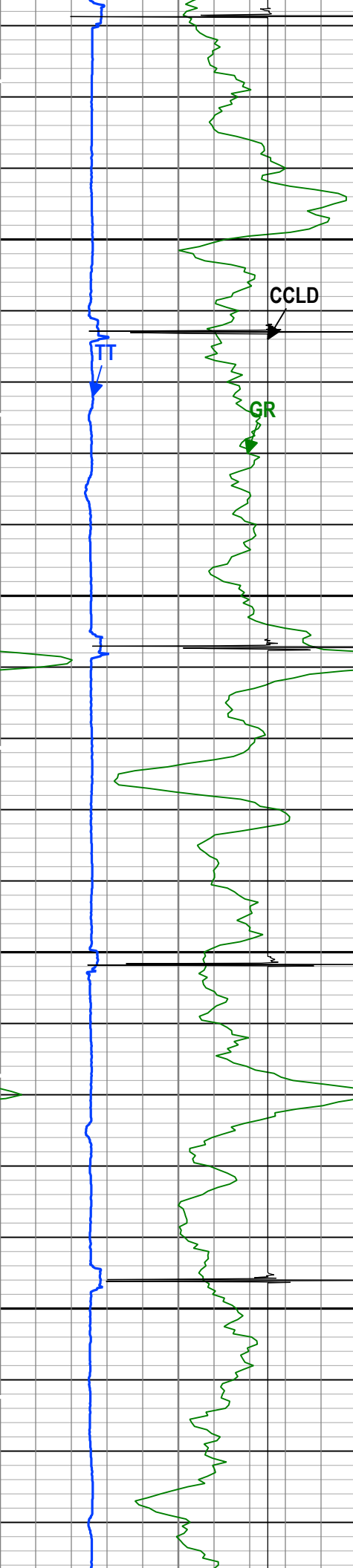





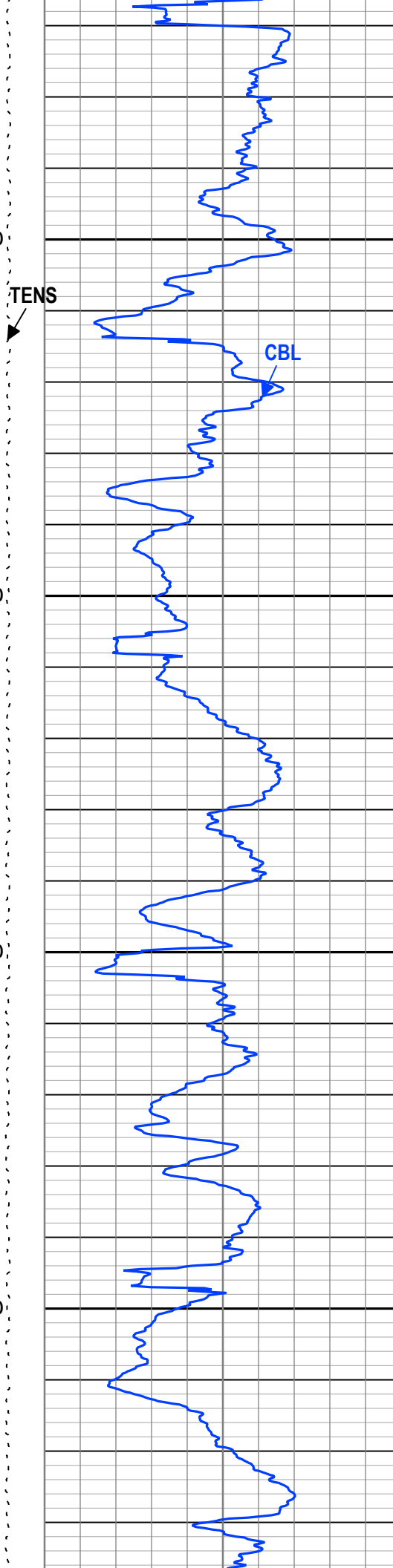





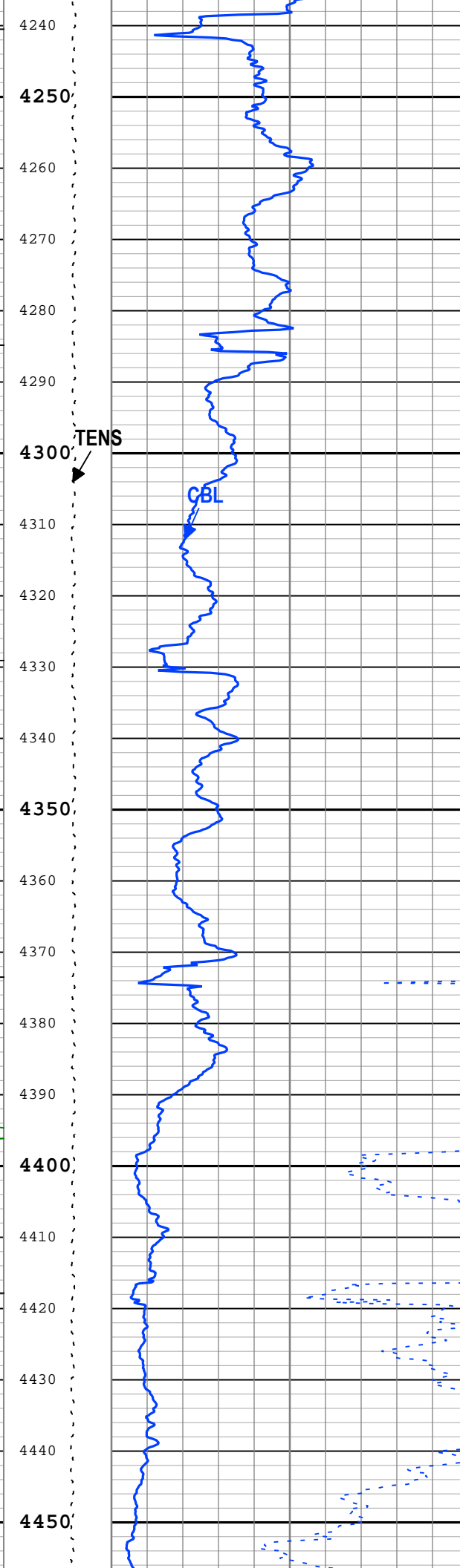
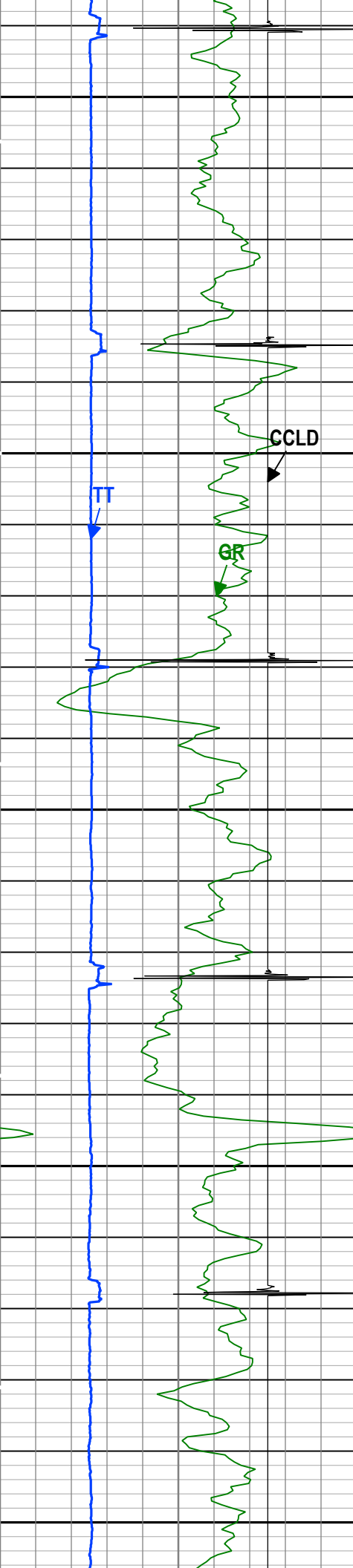



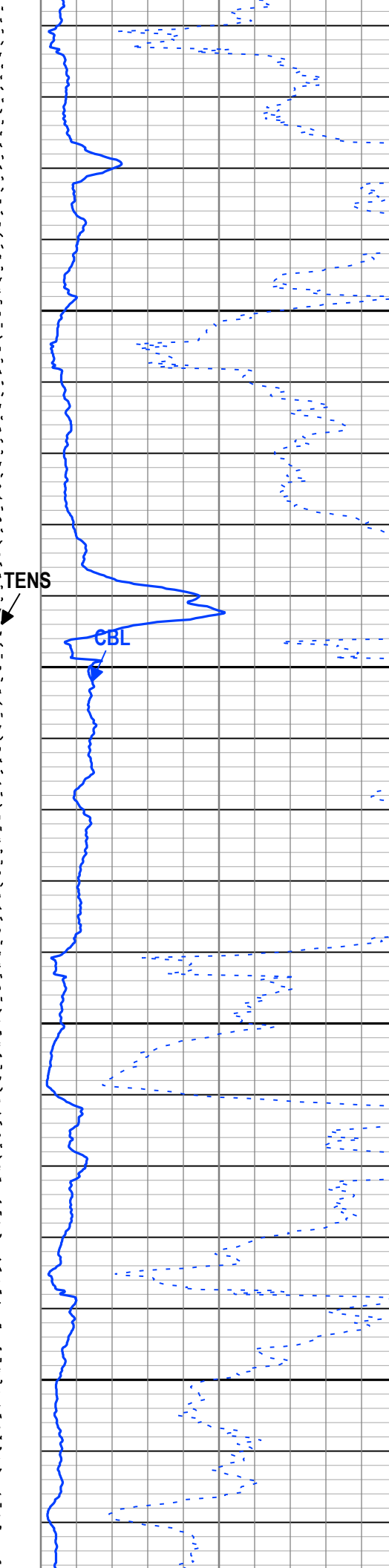
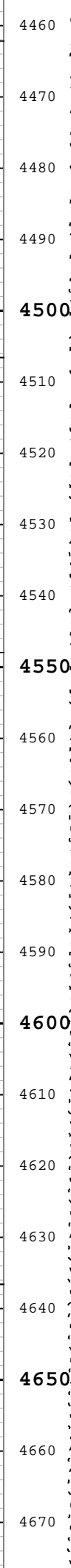
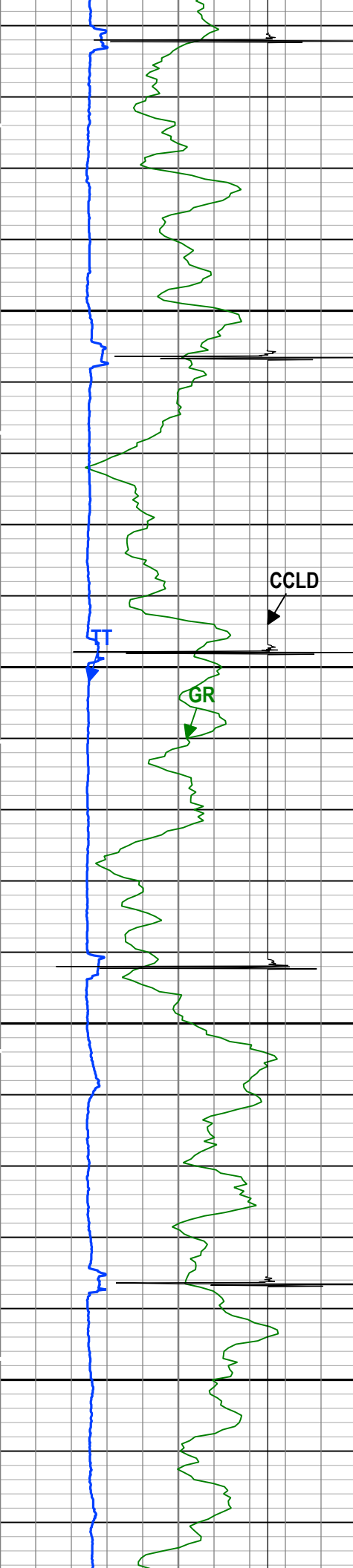


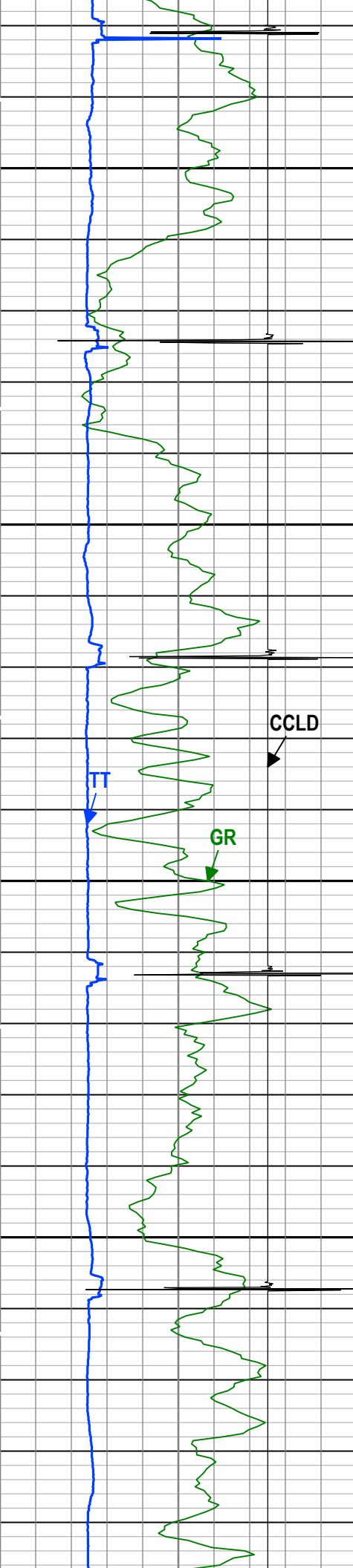
4020  
4030  
4040  
4050  
4060  
4070  
4080  
4090  
4100  
4110  
4120  
4130  
4140  
4150  
4160  
4170  
4180  
4190  
4200  
4210  
4220  
4230




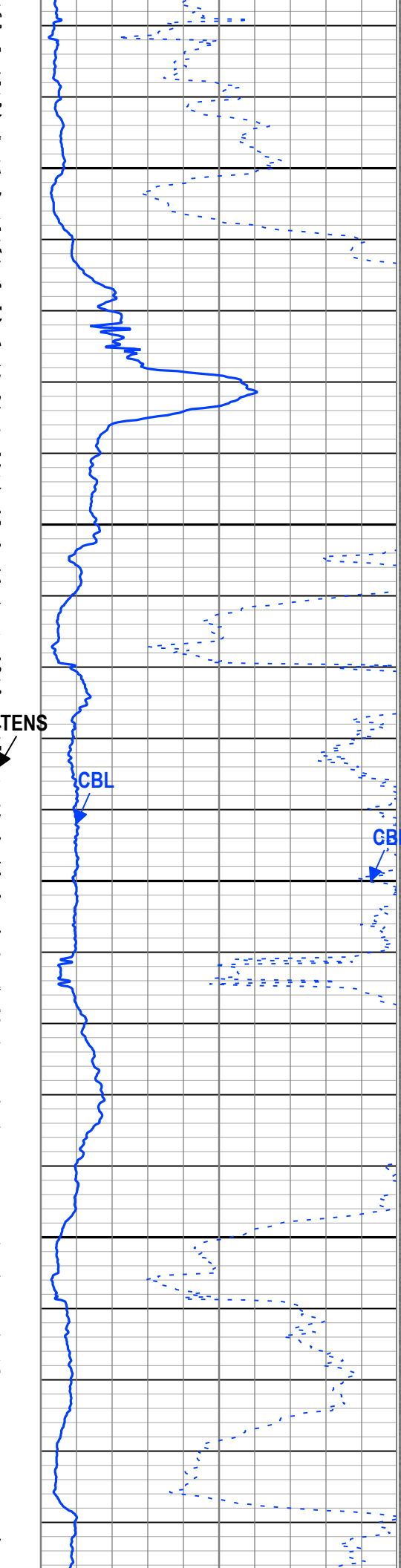


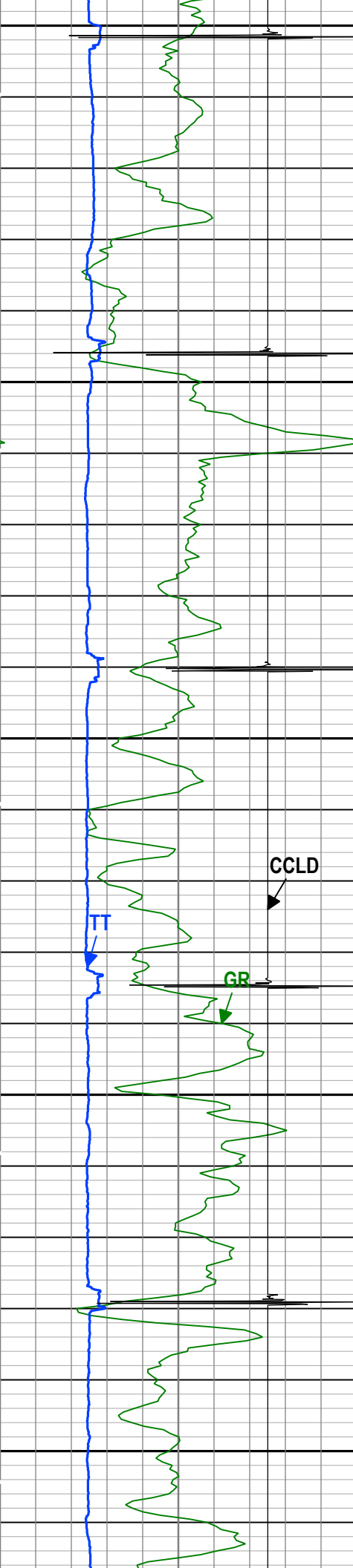





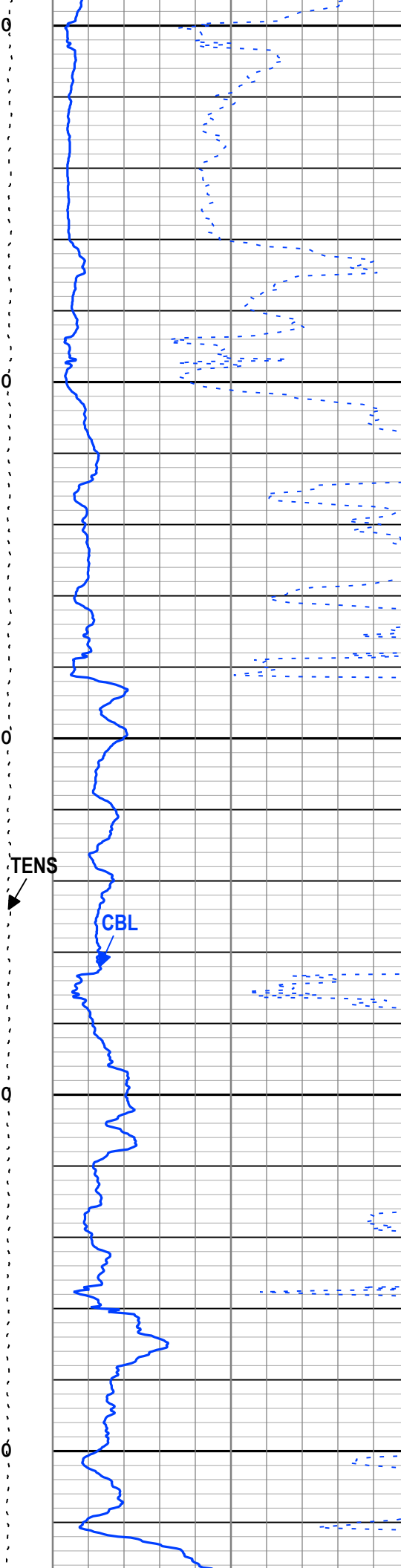


4680  
4690  
4700  
4710  
4720  
4730  
4740  
4750  
4760  
4770  
4780  
4790  
4800  
4810  
4820  
4830  
4840  
4850  
4860  
4870  
4880  
4890

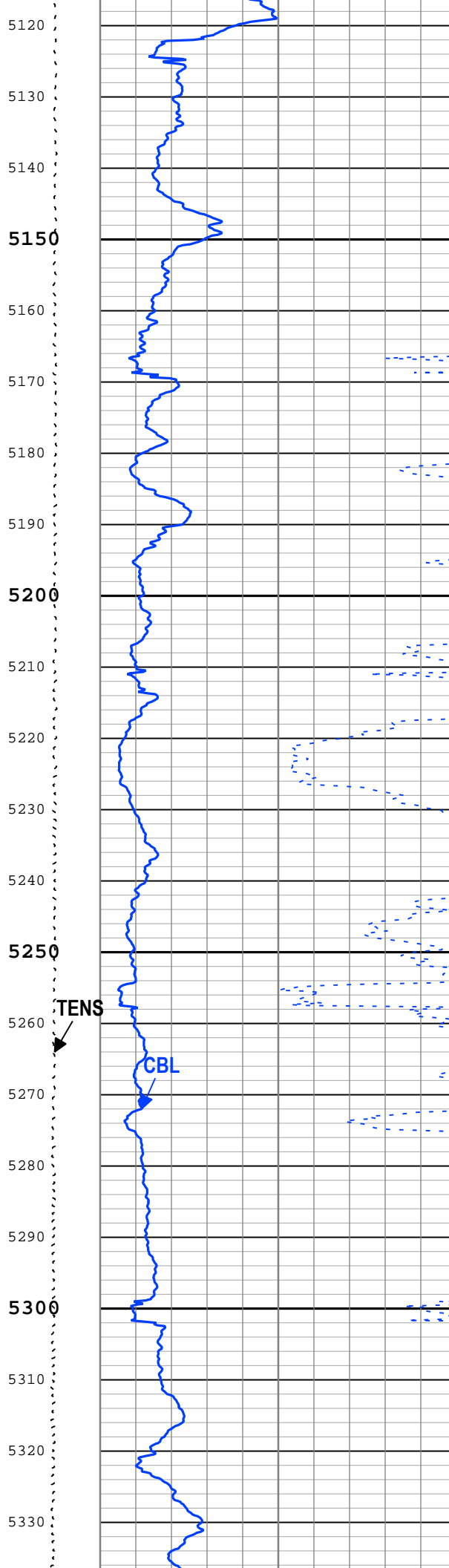
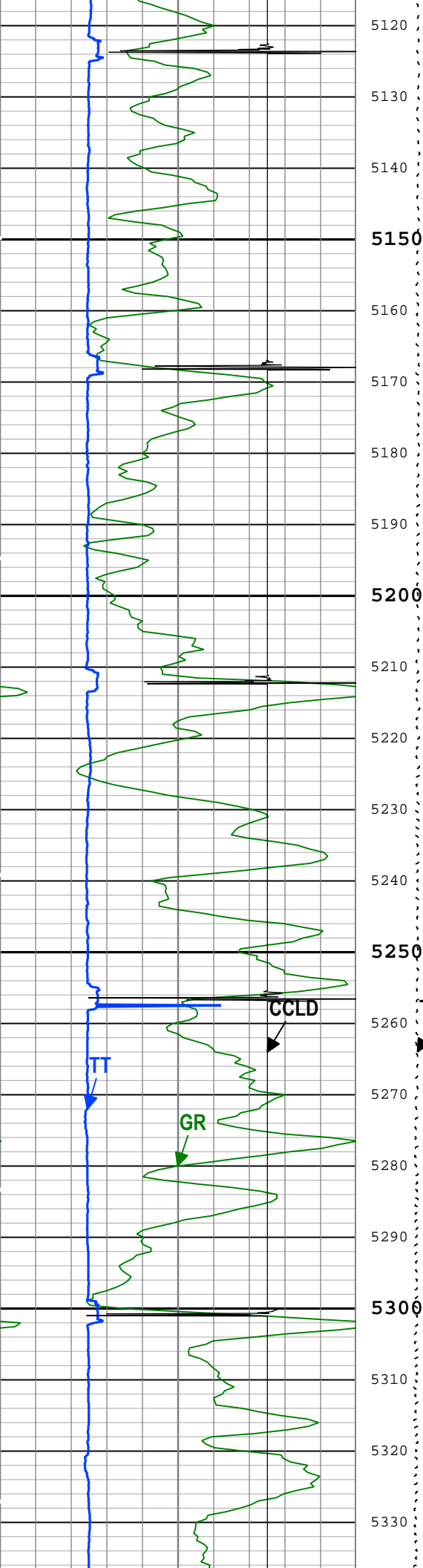


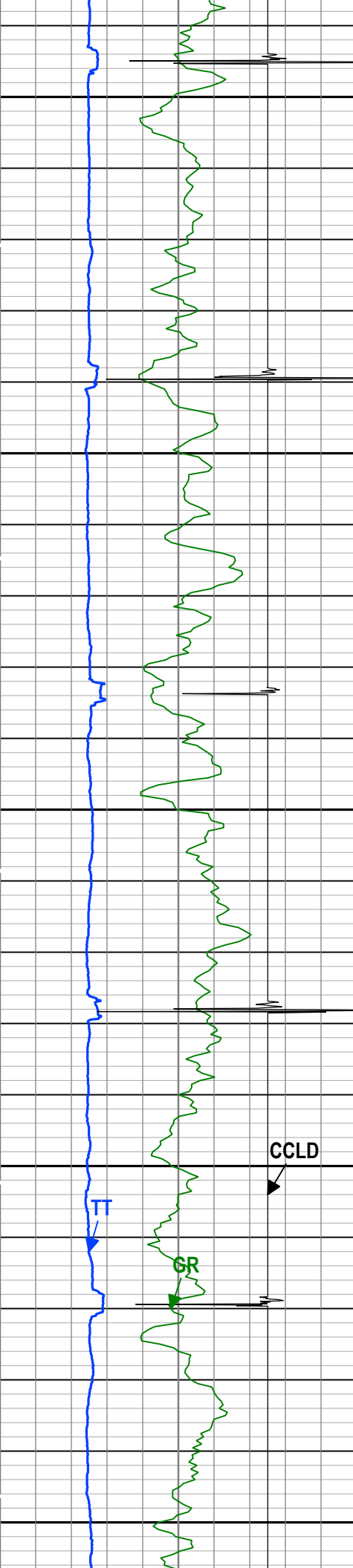


4900  
4910  
4920  
4930  
4940  
4950  
4960  
4970  
4980  
4990  
5000  
5010  
5020  
5030  
5040  
5050  
5060  
5070  
5080  
5090  
5100  
5110





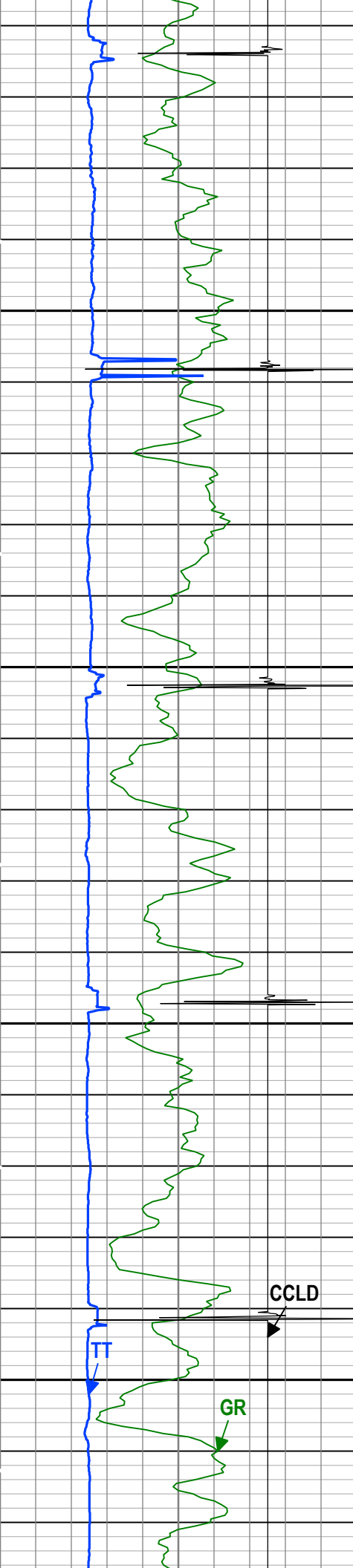






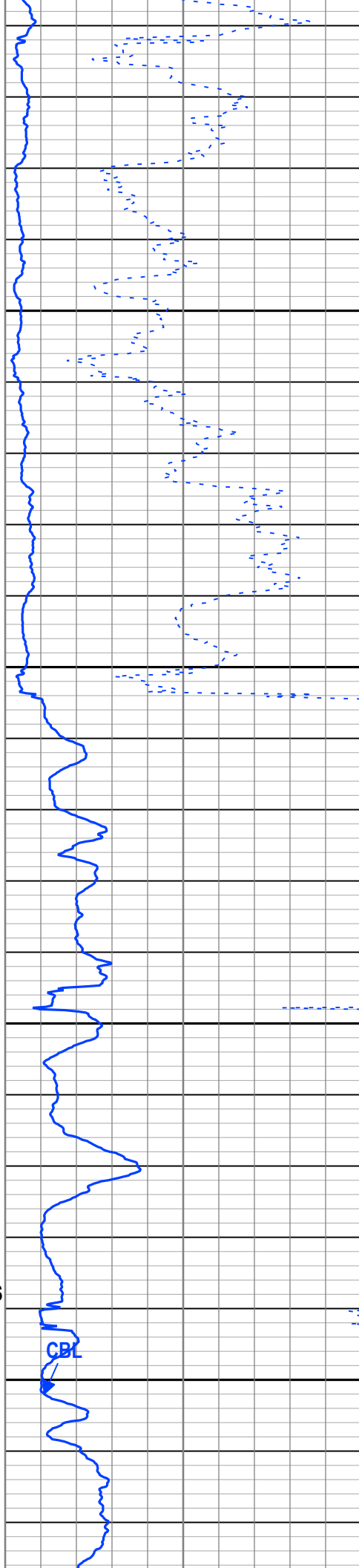
5340  
5350  
5360  
5370  
5380  
5390  
5400  
5410  
5420  
5430  
5440  
5450  
5460  
5470  
5480  
5490  
5500  
5510  
5520  
5530  
5540  
5550






5560  
5570  
5580  
5590  
5600  
5610  
5620  
5630  
5640  
5650  
5660  
5670  
5680  
5690  
5700  
5710  
5720  
5730  
5740  
5750  
5760  
5770


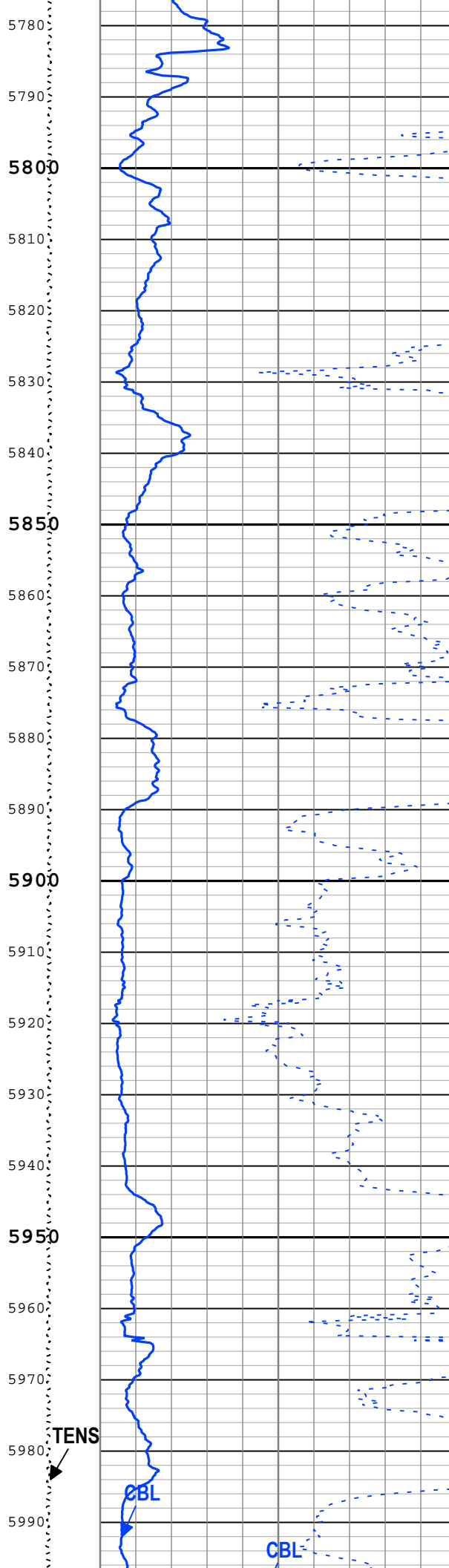
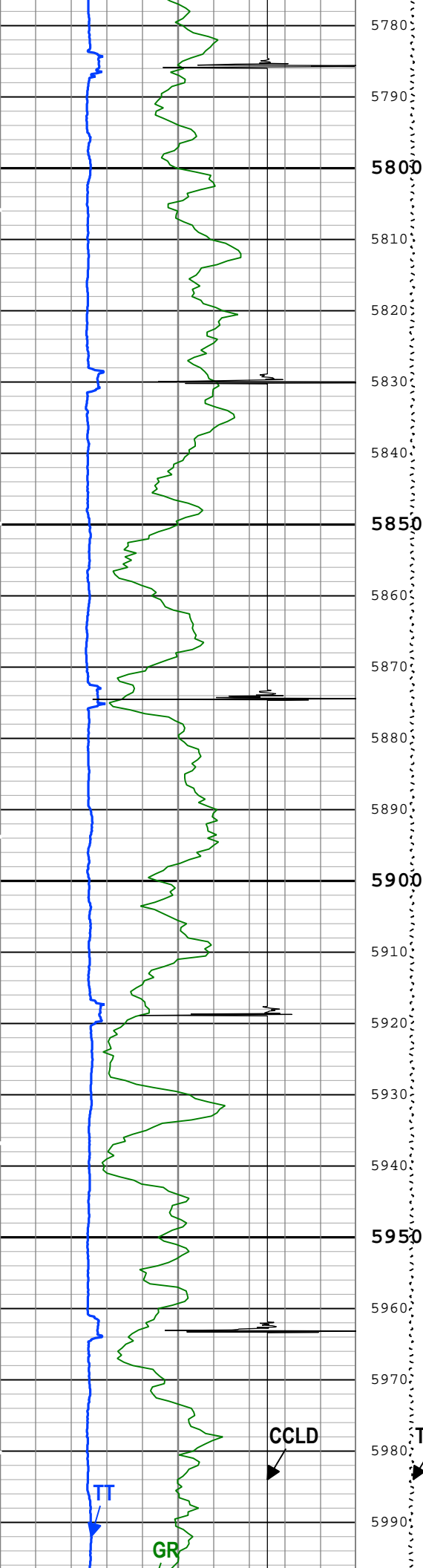
TENS


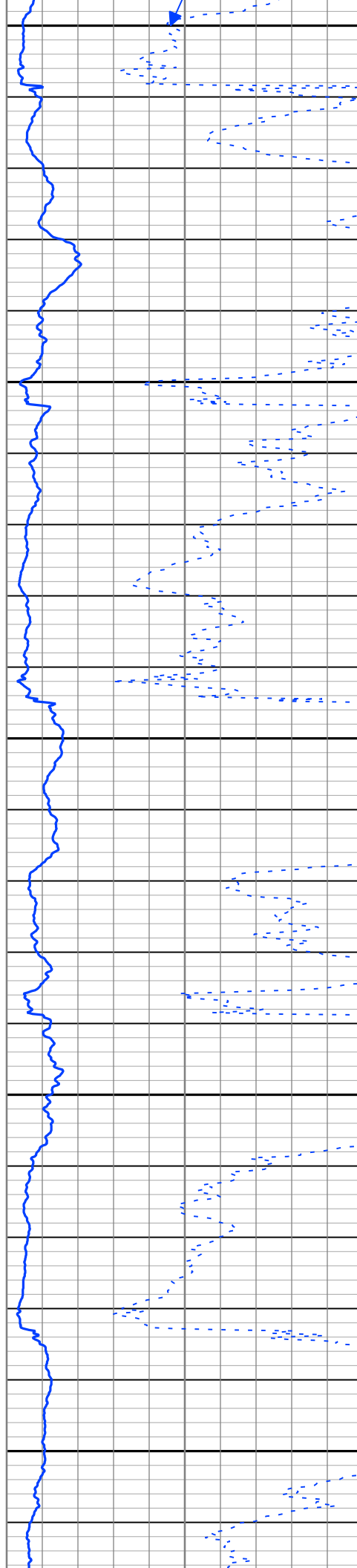
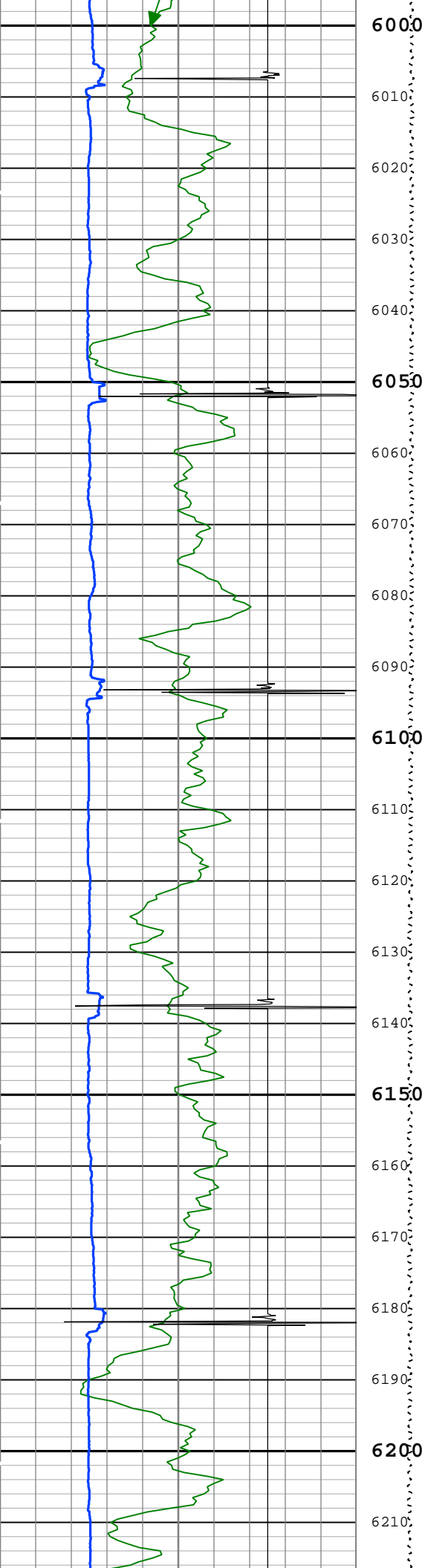



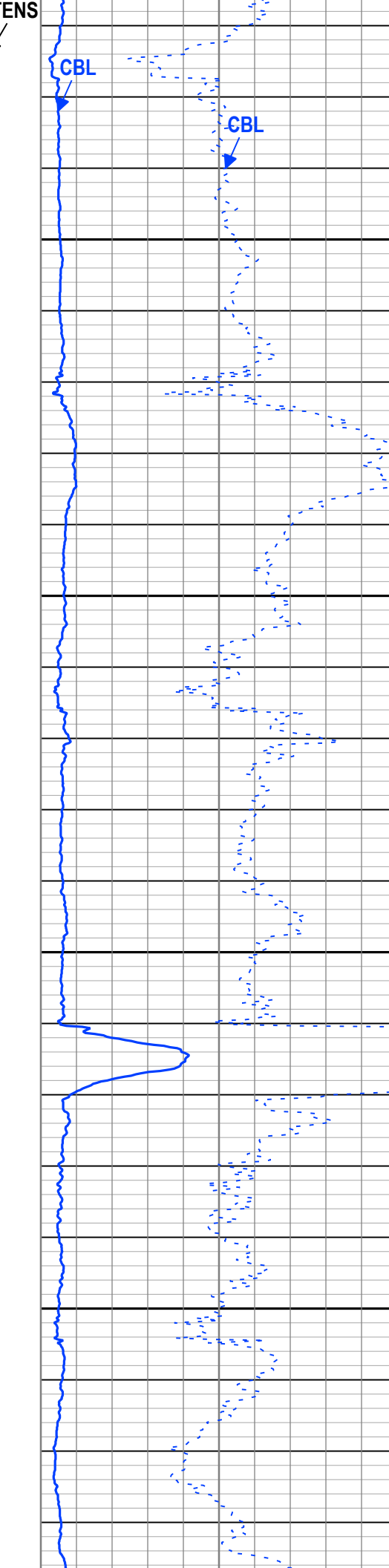
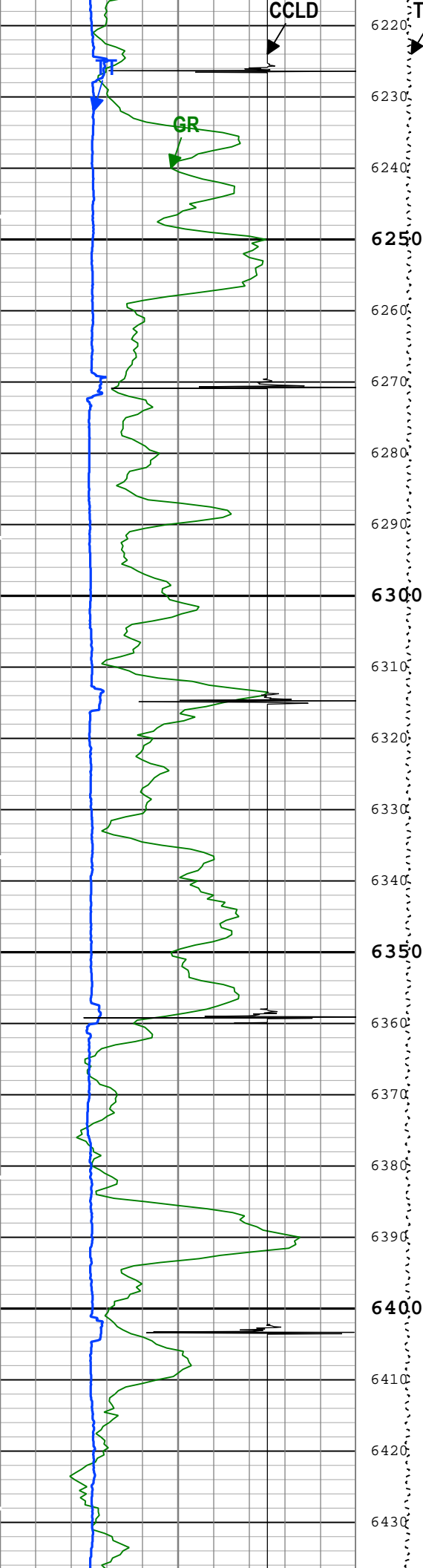
CBL


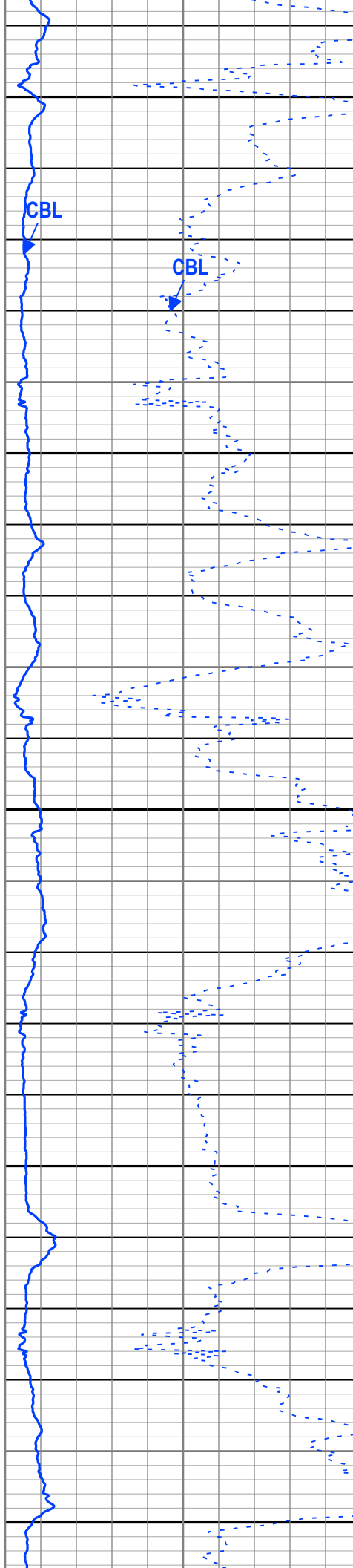
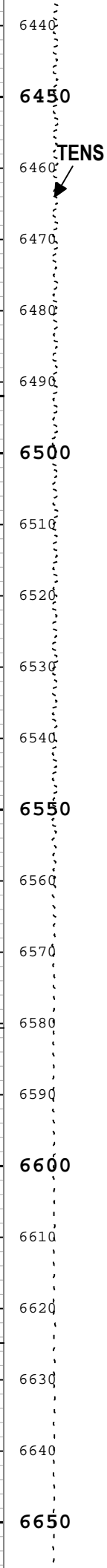
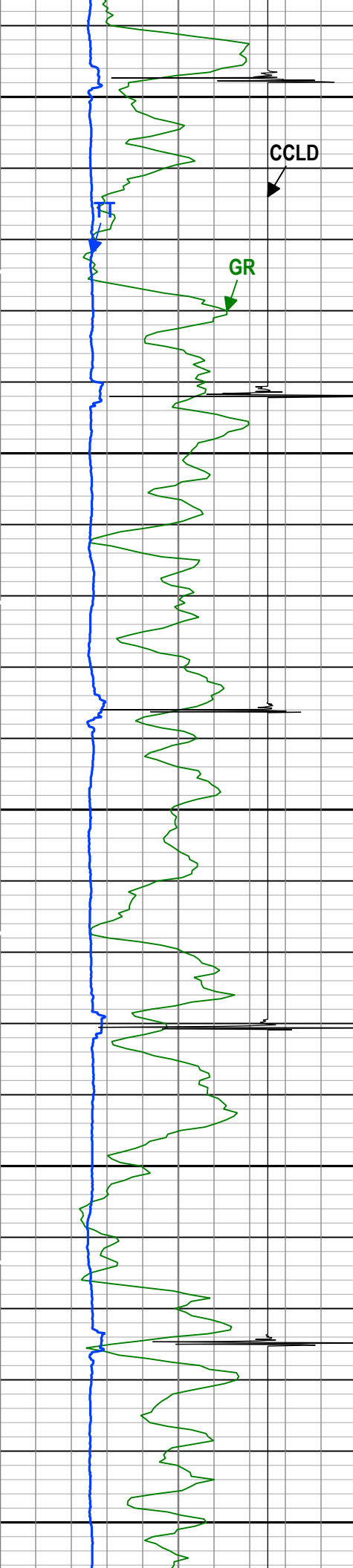





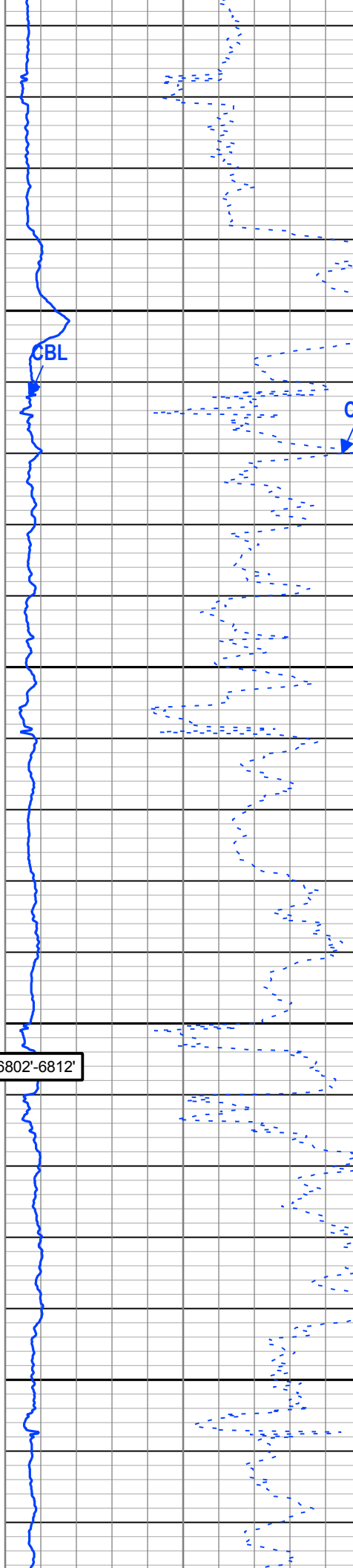
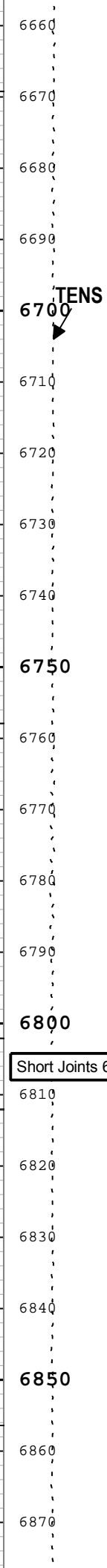
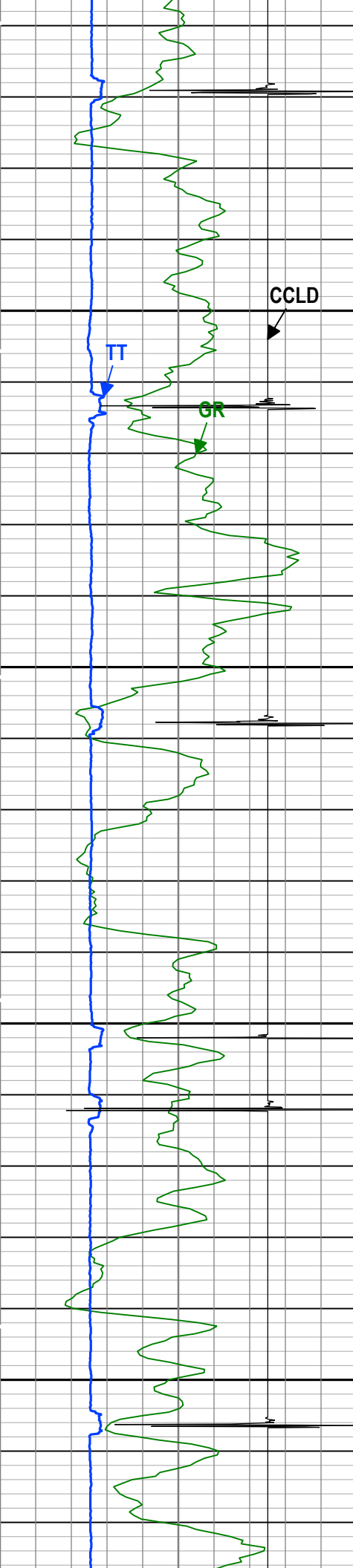




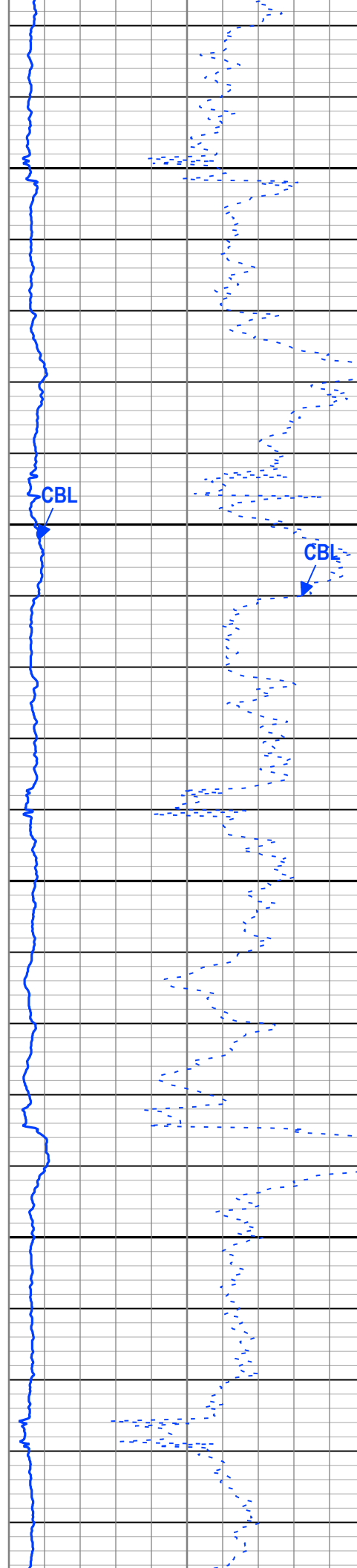
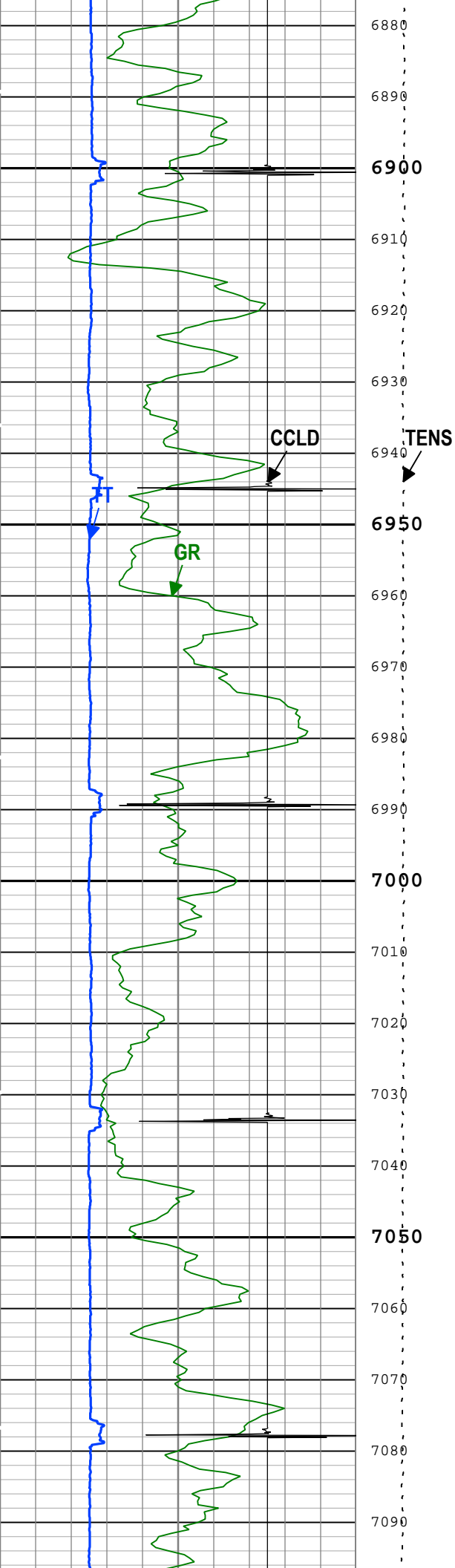


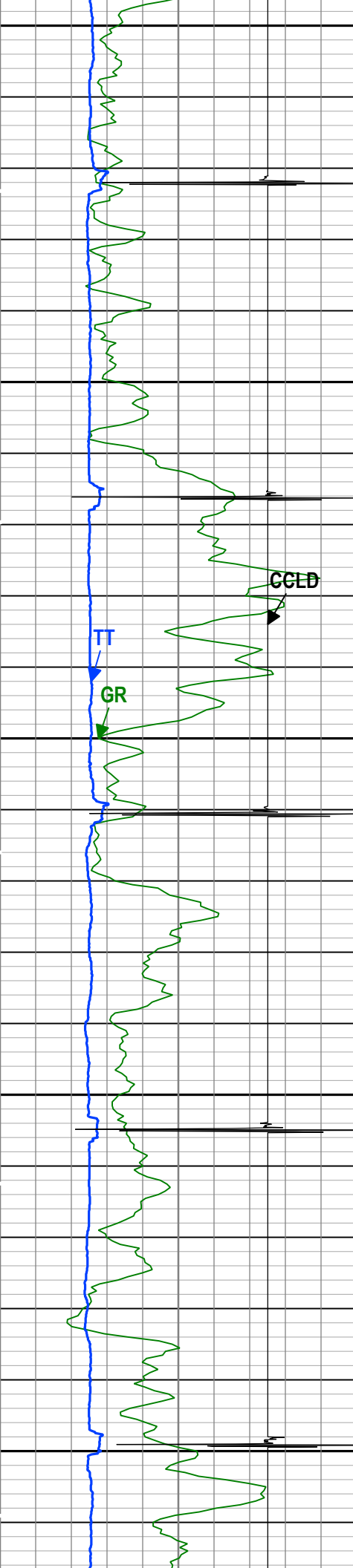





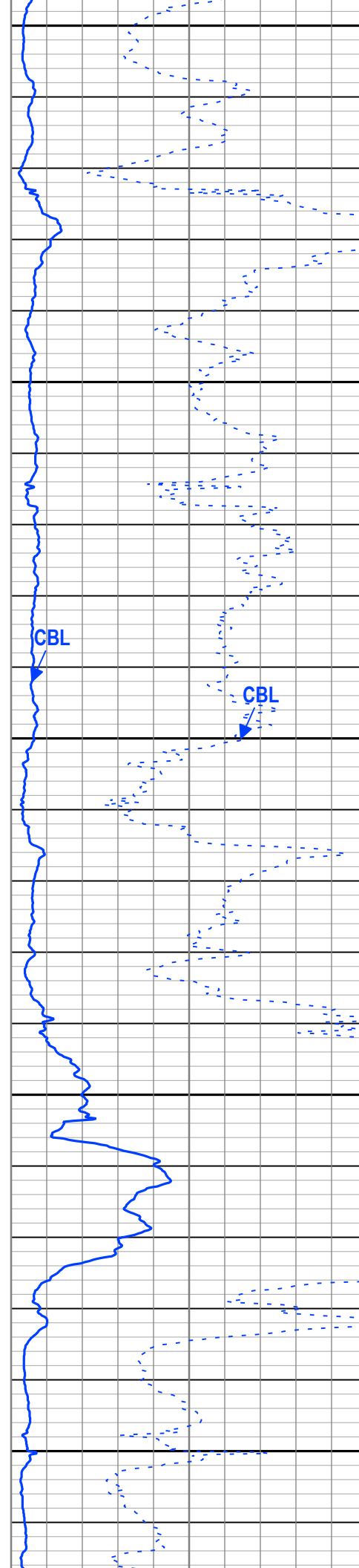


Short Joints 6802'-6812'


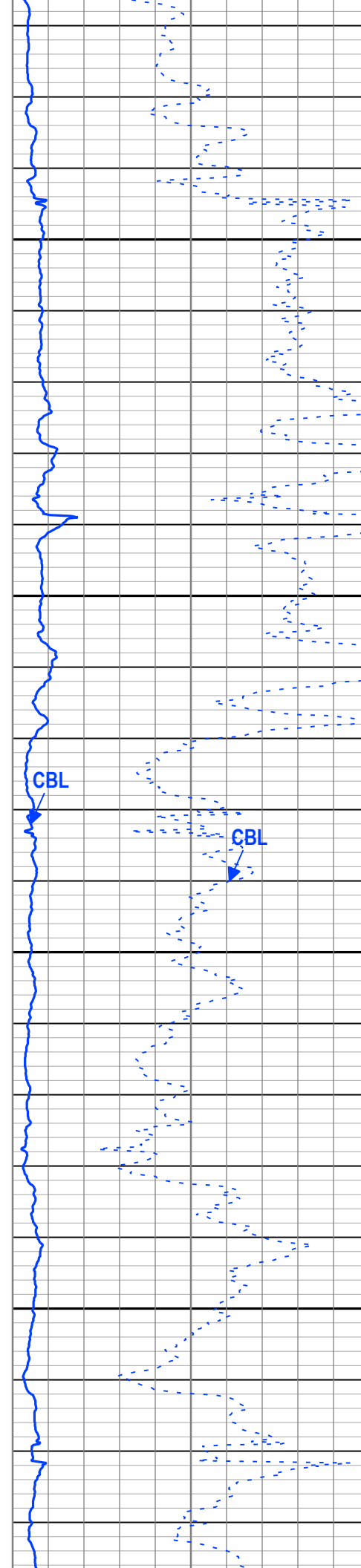
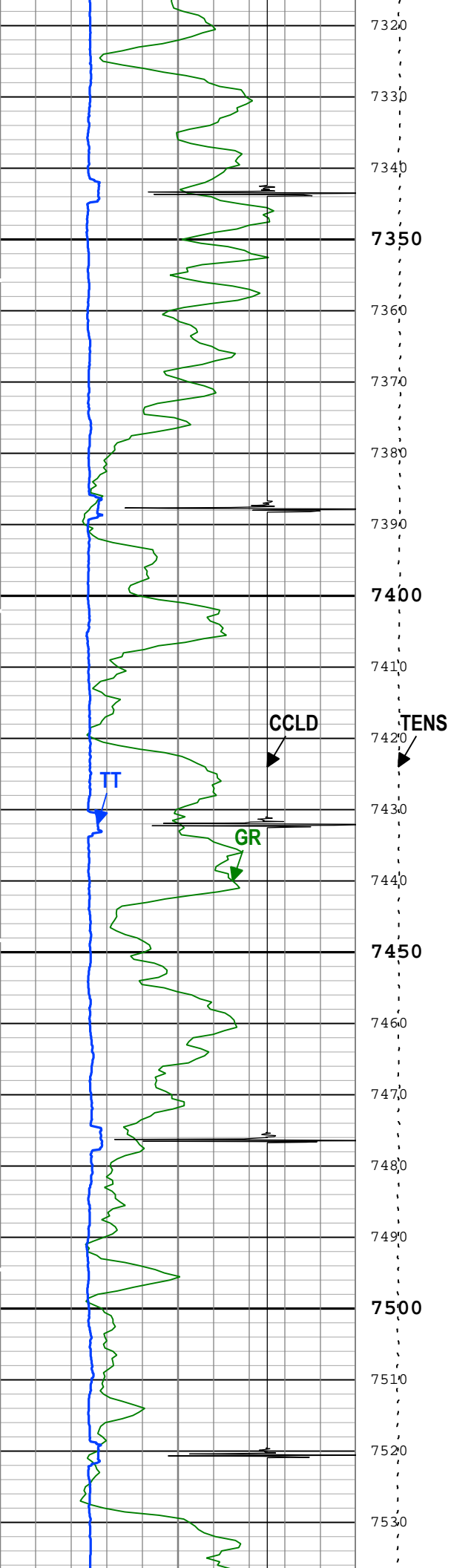



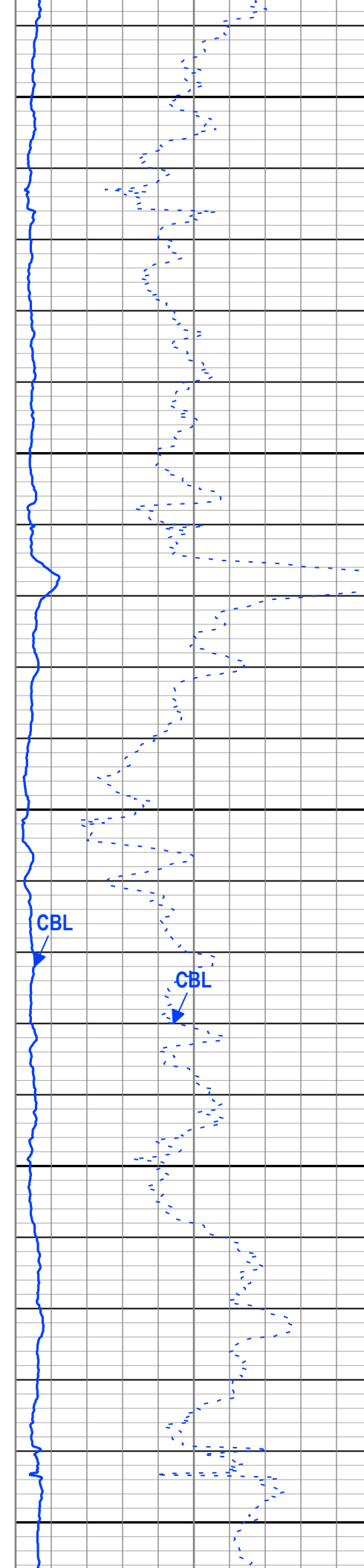
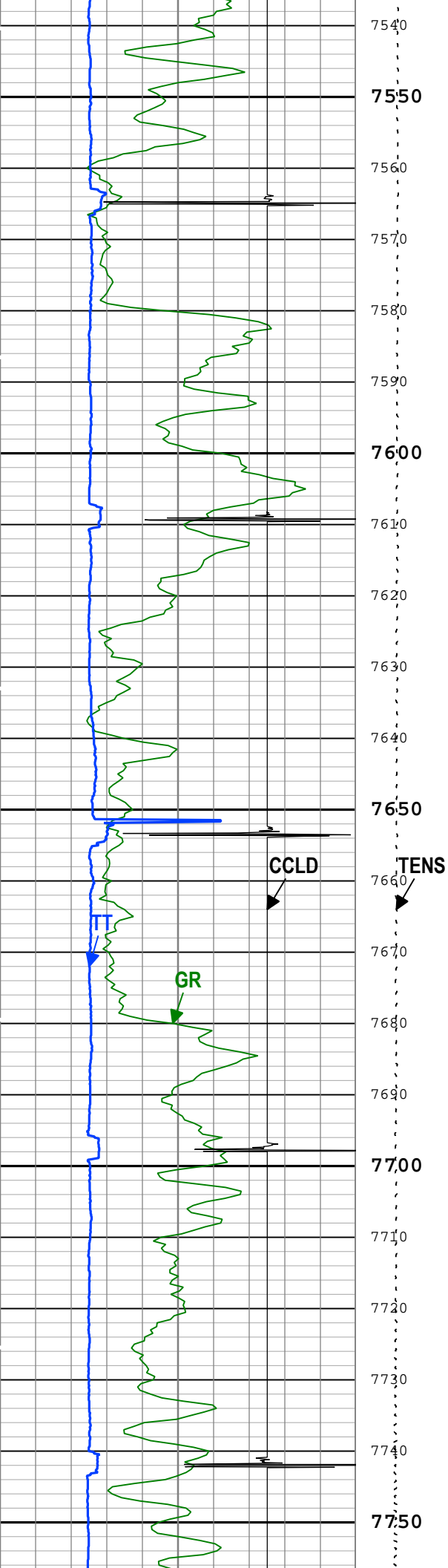


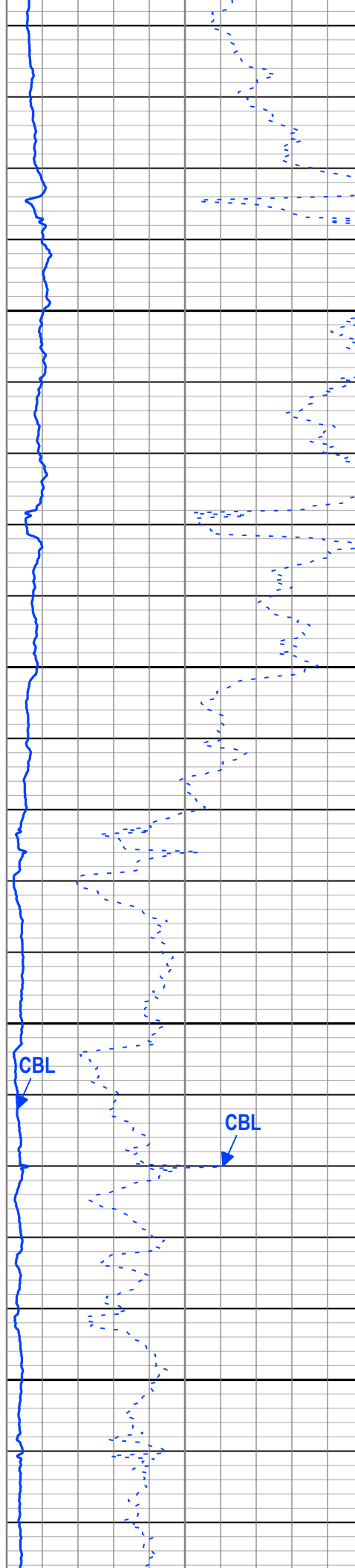
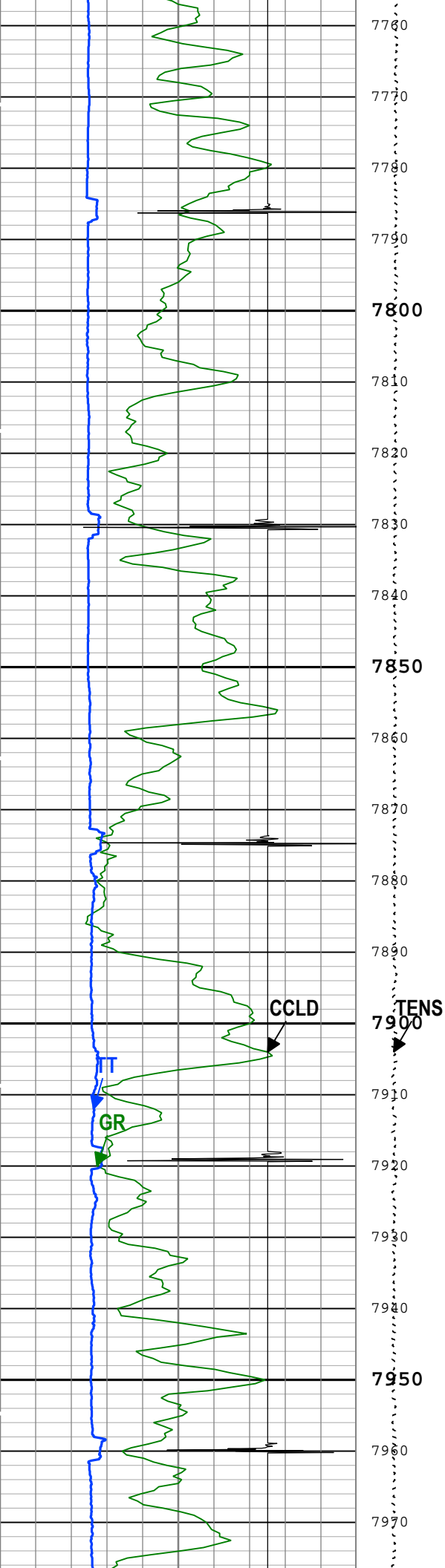
7100  
7110  
7120  
7130  
7140  
7150  
7160  
7170  
7180  
7190  
7200  
7210  
7220  
7230  
7240  
7250  
7260  
7270  
7280  
7290  
7300  
7310


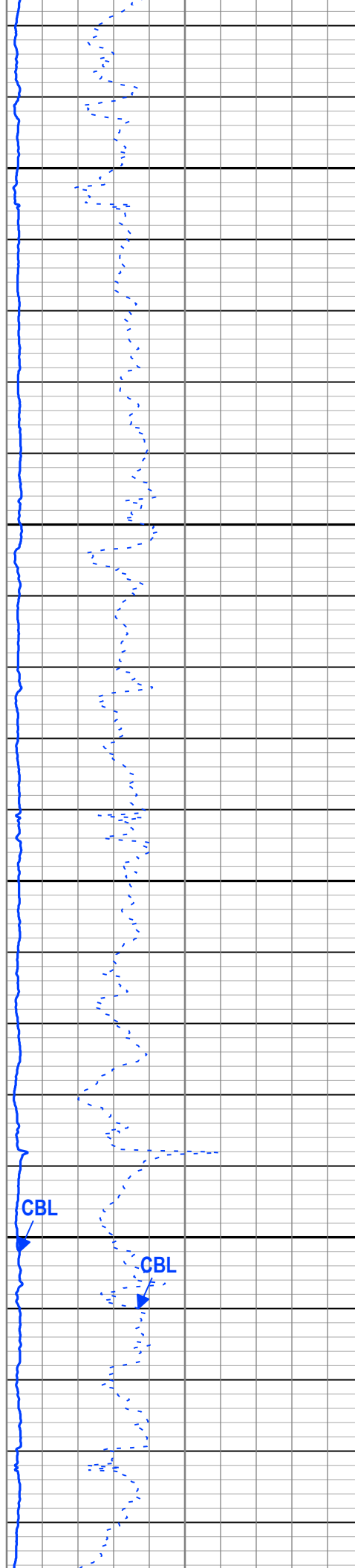
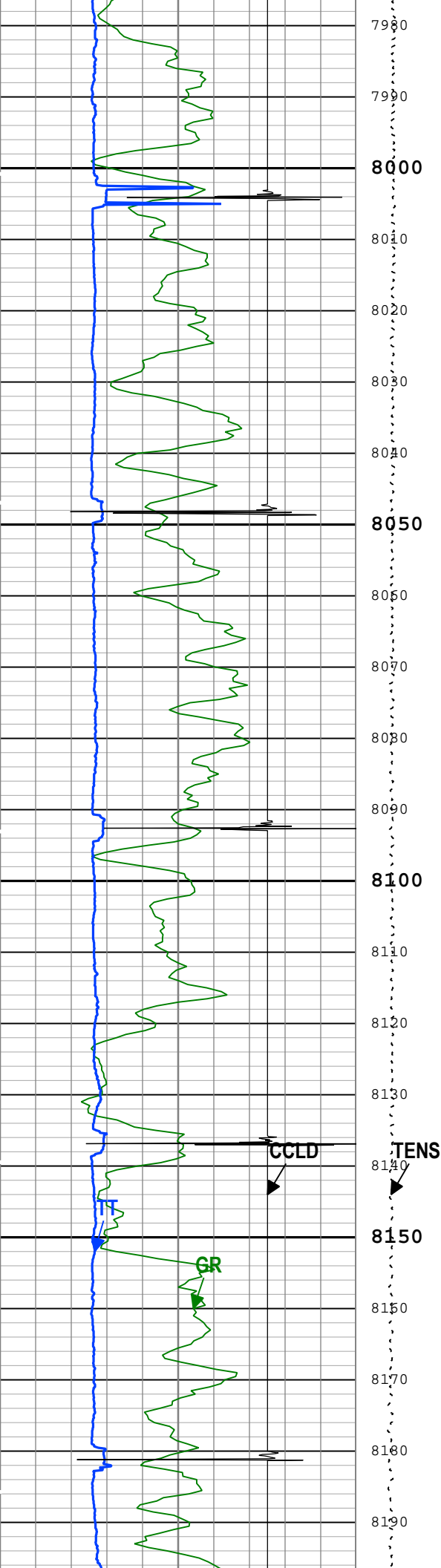




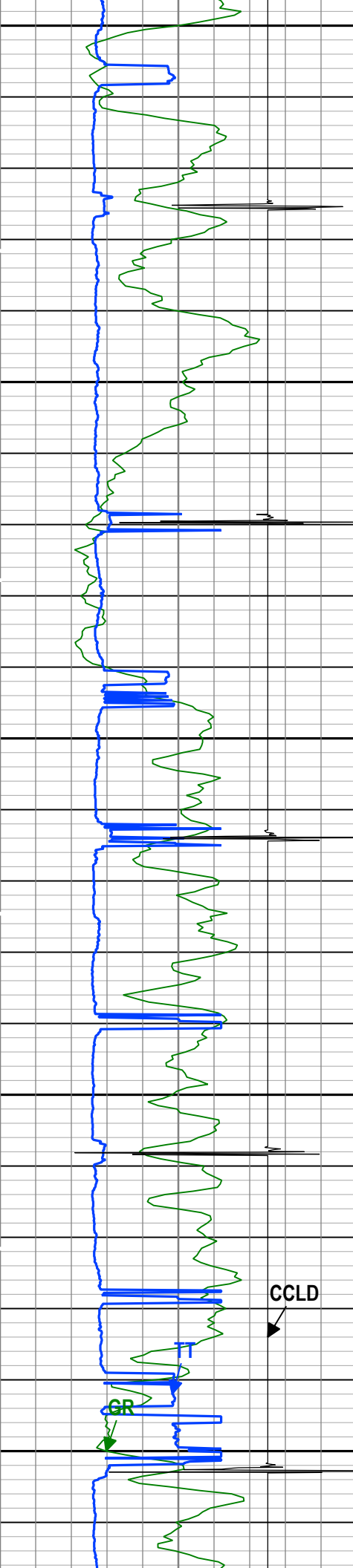












8200

8210

8220

8230

8240

8250

8260

8270

8280

8290

8300

8310

8320

8330

8340

8350

8360

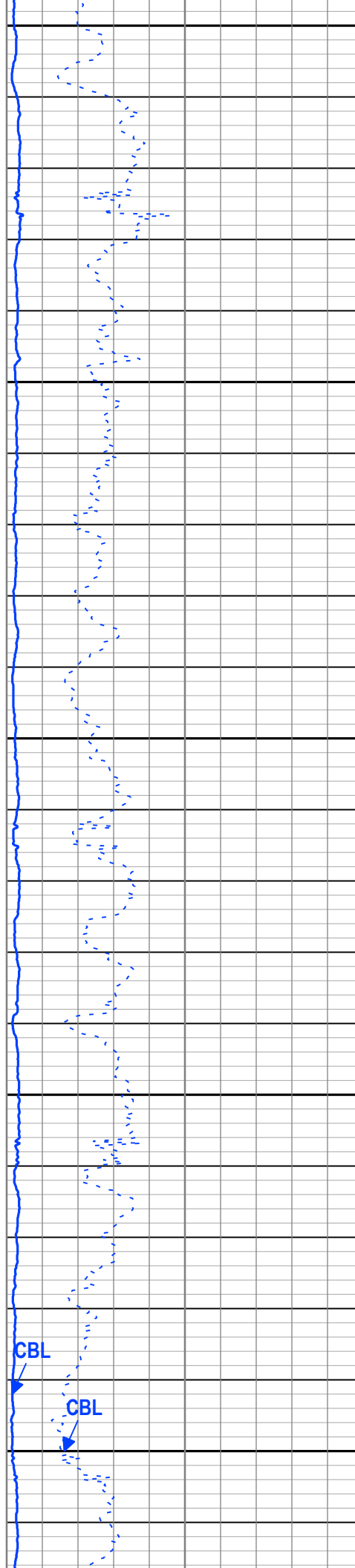
8370

8380 TENS

8390


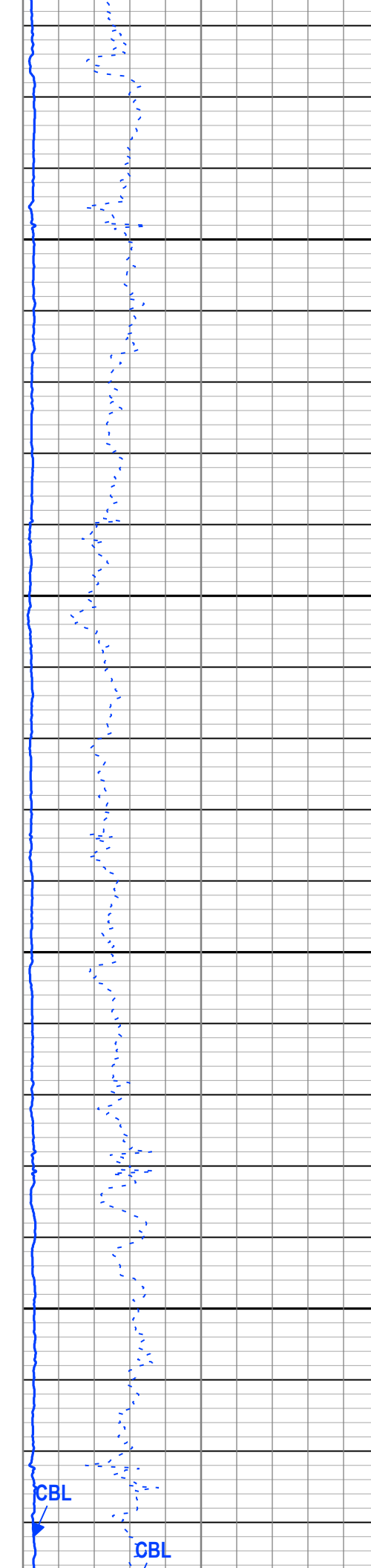
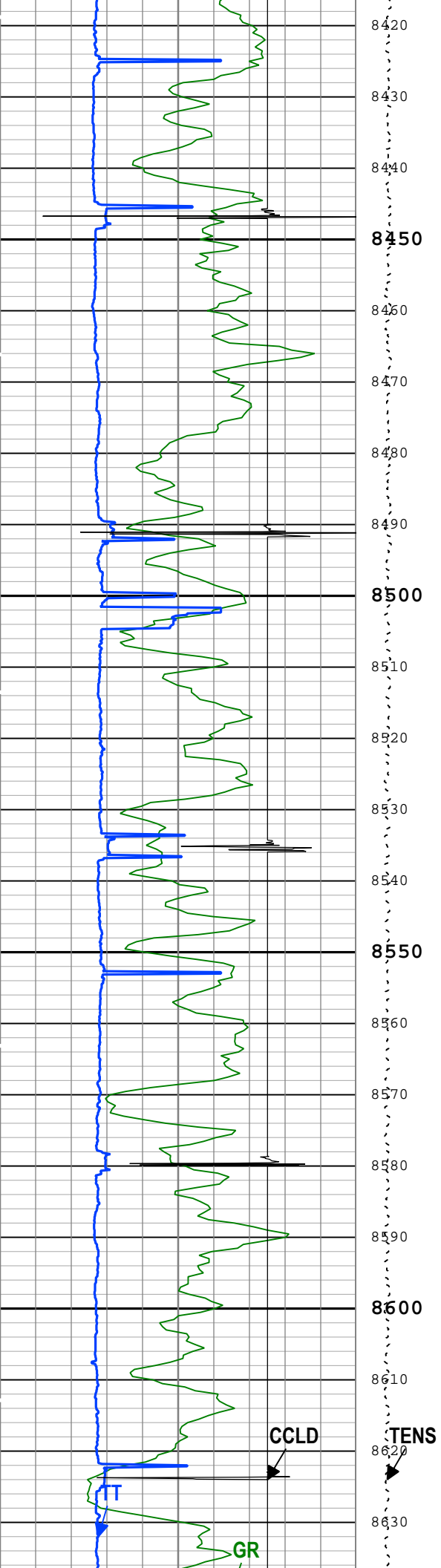
8400


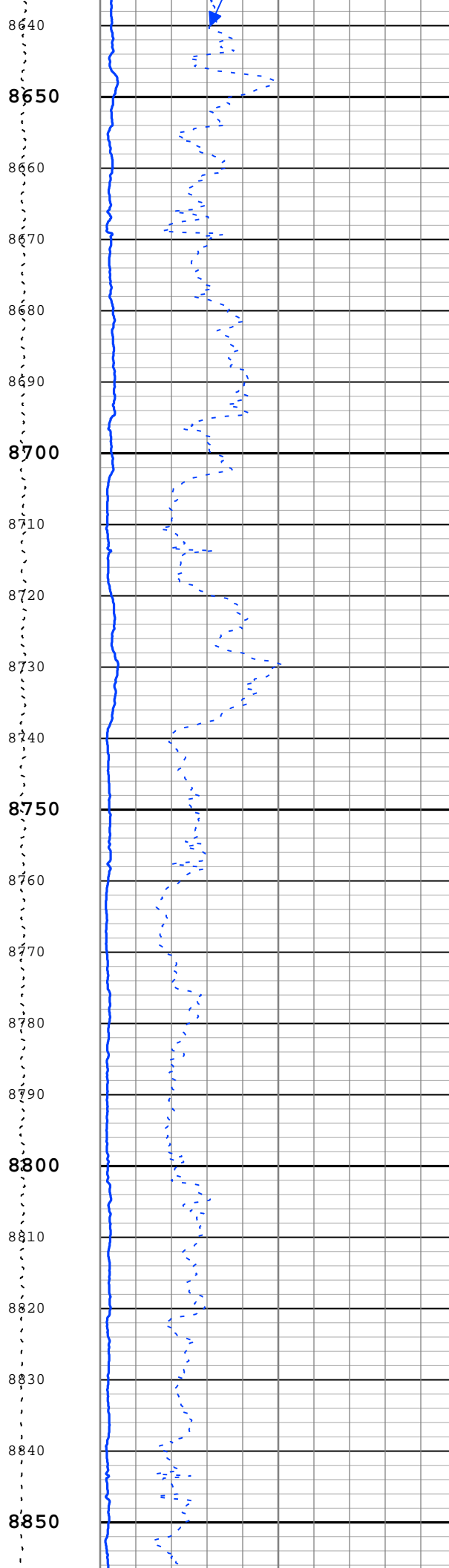
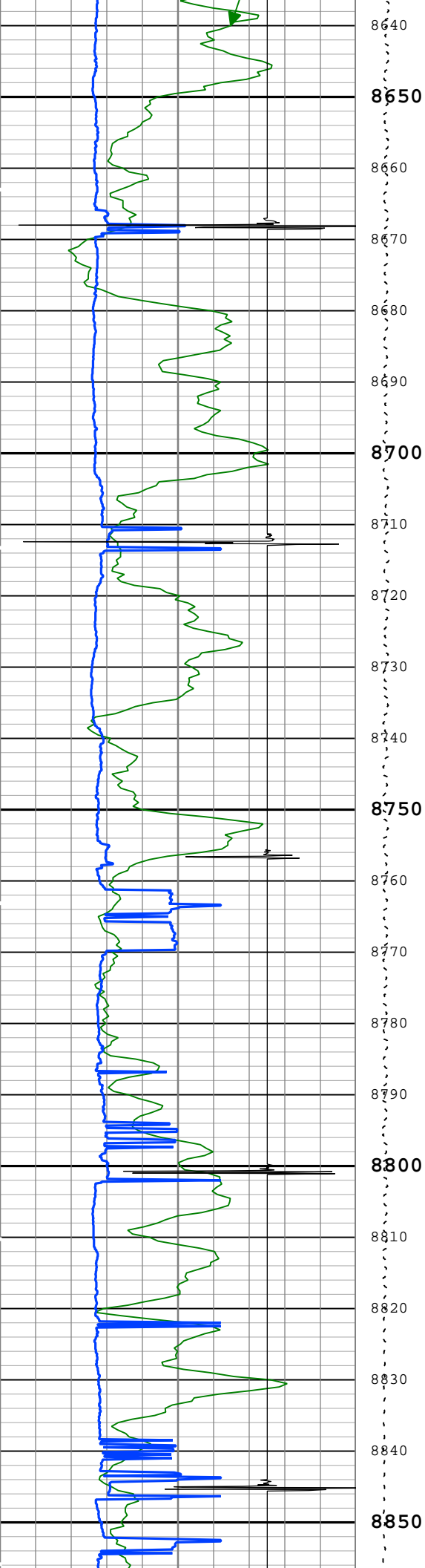
8410




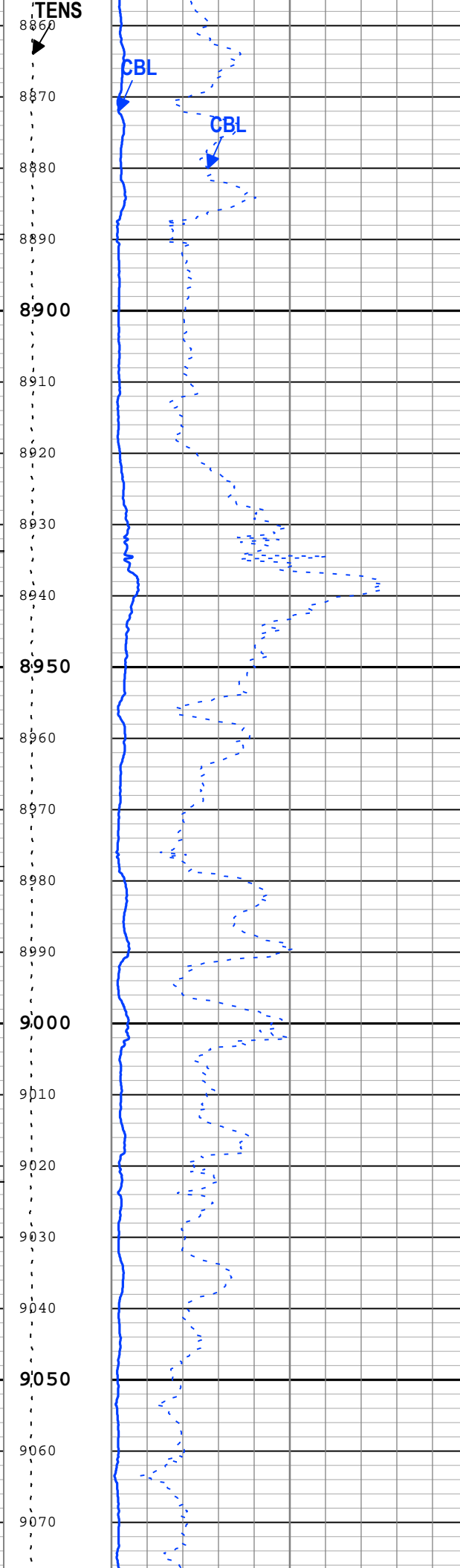
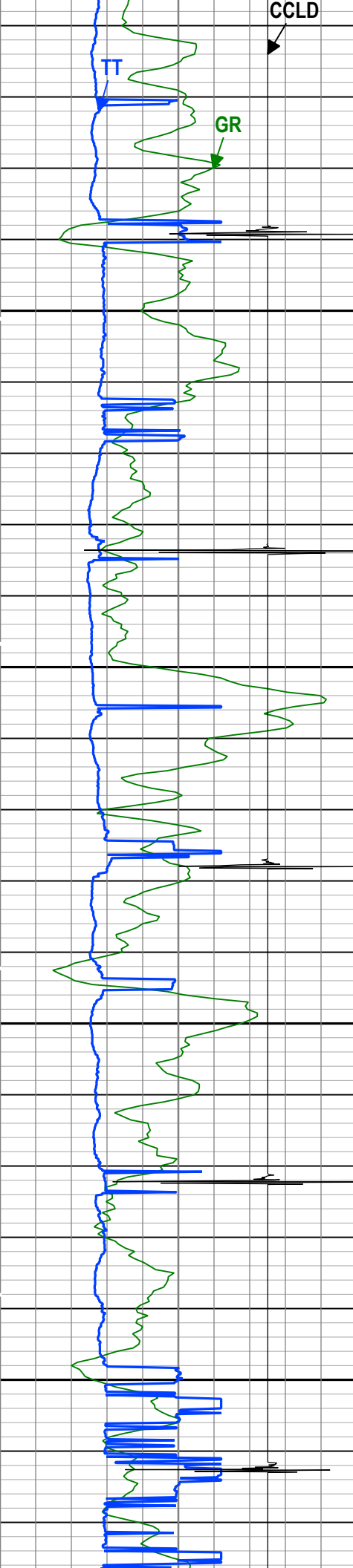
CBL

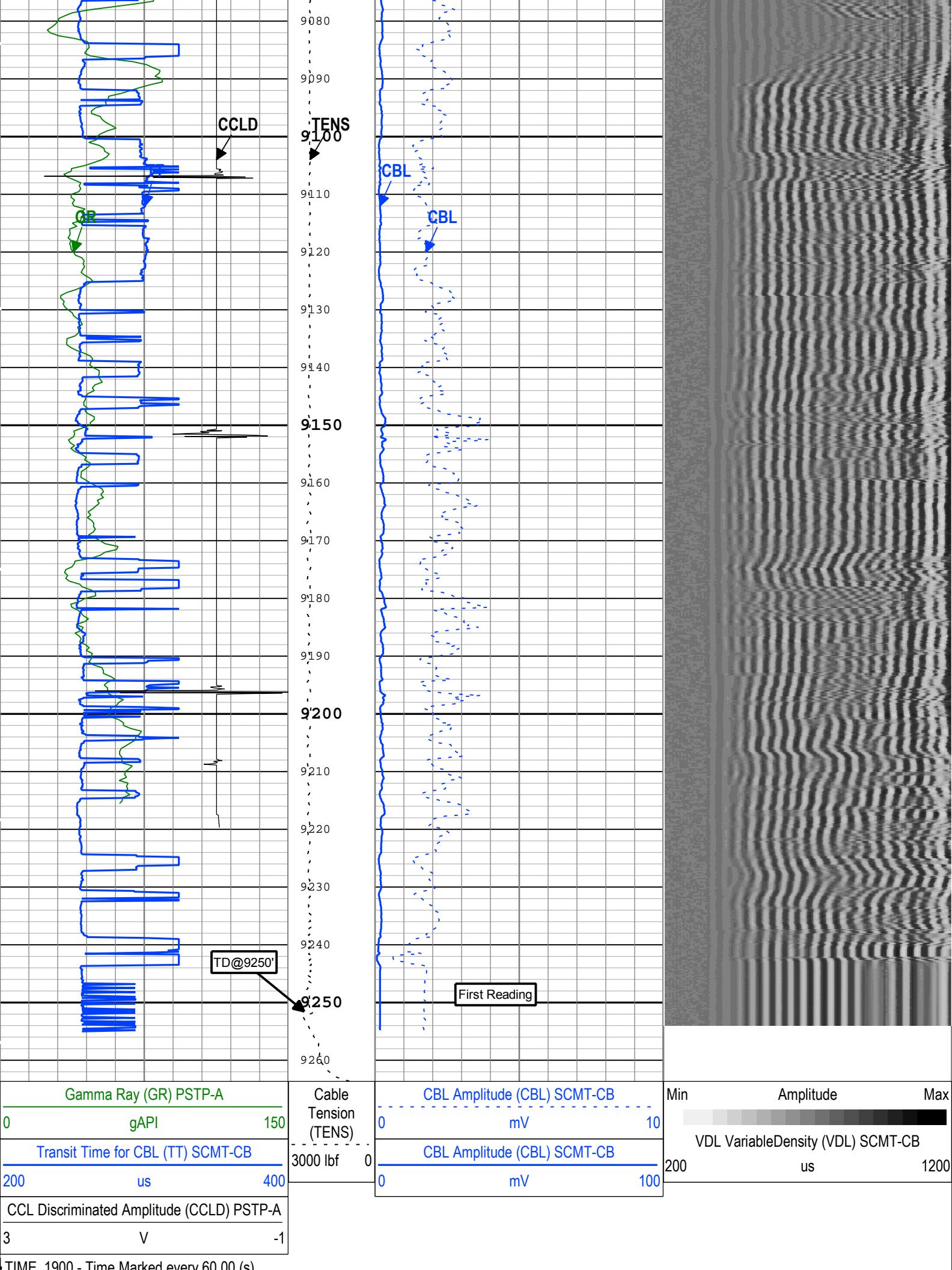
CBL











Channel Processing Parameters				
One: Parameters				
Parameter	Description	Tool	Value	Unit
BHT	Bottom Hole Temperature	Borehole	212	degF
CB3G	SCMT CBL 3 ft Peak Detection T0_Delay and Noise Gate	SCMT-CB	224	us
CBLG	CBL Gate Width	SCMT-CB	40	us
CBRA	CBL LQC Reference Amplitude in Free Pipe	SCMT-CB	80	mV
THNO	Nominal Casing Thickness - Zoned along logger depths	WLSESSION	0.25	in
DFD	Drilling Fluid Density	Borehole	8.6	lbm/gal
DFT_CATEGORY	Drilling Fluid Type	Borehole	Water	
DTMD	Borehole Fluid Slowness	Borehole	206	us/ft
EDF	Elevation of Derrick Floor Above Permanent Datum	WLSESSION	30	ft
EPD	Elevation of Permanent Datum (PDAT) above Mean Sea Level	WLSESSION	8432	ft
FCF	CBL Fluid Compensation Factor	SCMT-CB	1	
GGRD	Geothermal Gradient	Borehole	1	0.01 degF/ft
GTSE	Generalized Temperature Selection, from Measured or Computed Temperature	Borehole	GTEM_LINEST(RT)	
MSA	Minimum Sonic Amplitude	SCMT-CB	0.51	mV
PDAT	Permanent Datum	WLSESSION	GL	
RUN_SNUM	Run Sequence Number	WSDRUN	1	
SHT	Surface Hole Temperature	Borehole	68	degF

Tool Control Parameters				
One: Parameters				
Parameter	Description	Tool	Value	Unit
CMTM	SCMT Operating Mode	SCMT-CB	Log	
MAX_LOG_SPEED	Toolstring Maximum Logging Speed	WLSESSION	150	ft/h
PCCG	PSP Downhole CCL Gain	PSTP-A	12 dB	

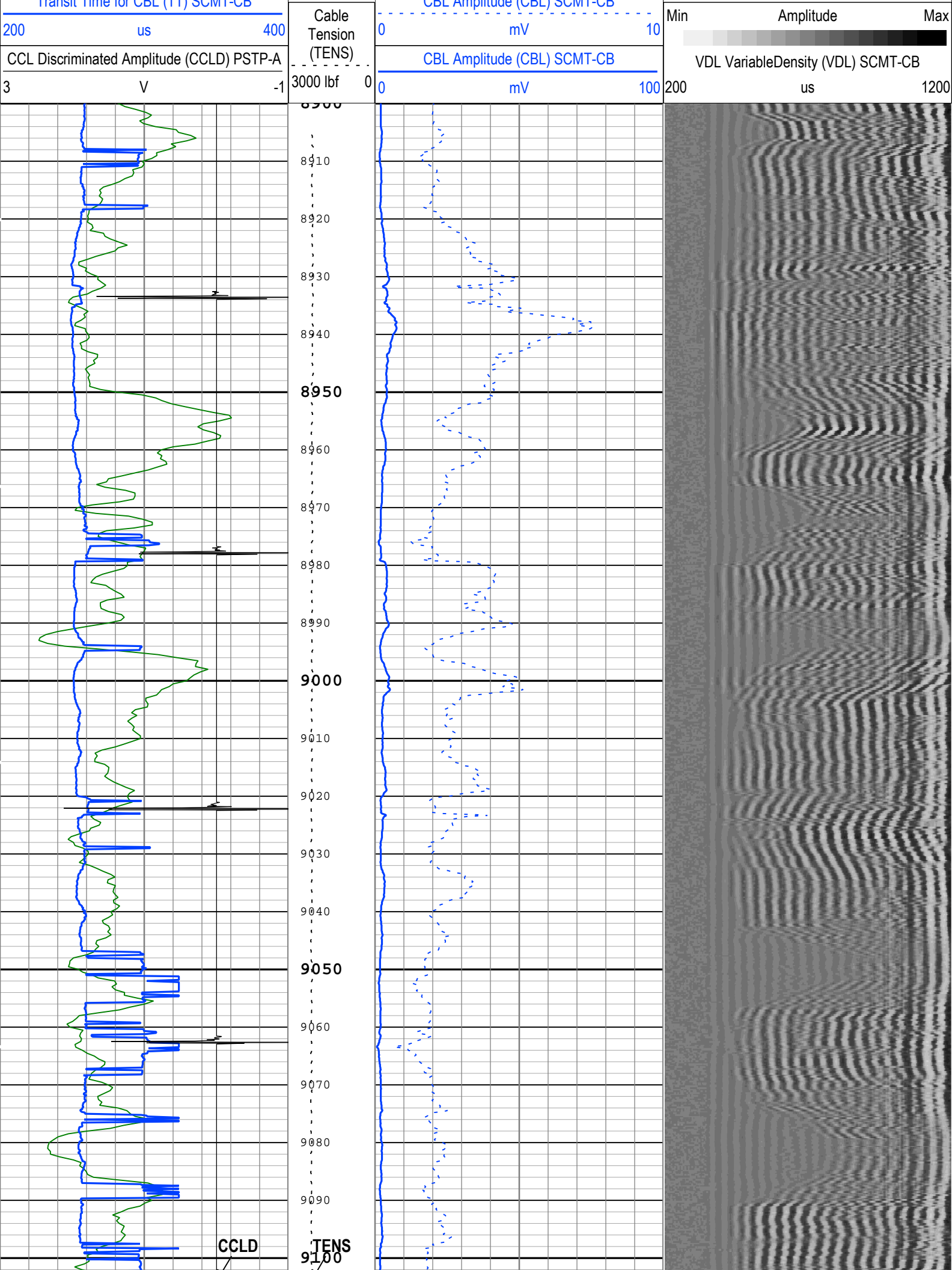
One				
Repeat Pass				

Software Version	
Acquisition System	Version
Maxwell 2017 SP3	7.3.92069.3100

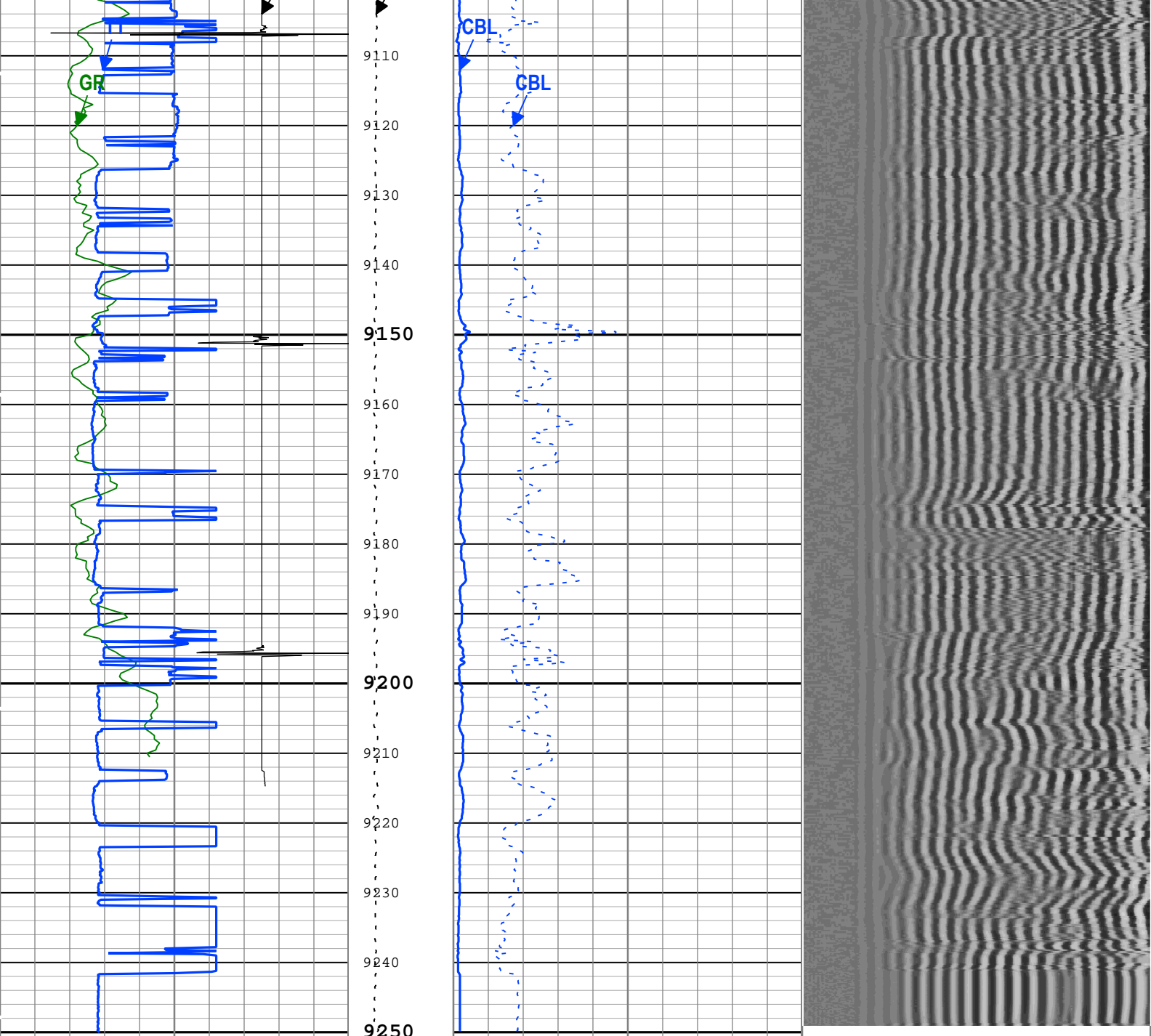
Pass Summary									
Run Name	Pass Objective	Direction	Top	Bottom	Start	Stop	DSC Mode	Depth Shift	Include Parallel Data
One	Log[2]:Up	Up	8905.18 ft	9258.72 ft	22-Dec-2017 4:52:57 PM	22-Dec-2017 5:04:19 PM	ON	5.47 ft	No
All depths are referenced to toolstring zero									

Log	Company:Caerus Operating LLC      Well:Puckett 11B-26 697 One: Log[2]:Up:S004
-----	--

TIME_1900 - Time Marked every 60.00 (s)	
Gamma Ray (GR) PSTP-A	
0 gAPI 150	
Transit Time for CBL (TT) SCMT CB	CBL Amplitude (CBL) SCMT CB







Gamma Ray (GR) PSTP-A	Cable Tension (TENS)	CBL Amplitude (CBL) SCMT-CB	Min	Amplitude	Max
0 gAPI 150	3000 lbf 0	0 mV 10			
Transit Time for CBL (TT) SCMT-CB		CBL Amplitude (CBL) SCMT-CB	VDL VariableDensity (VDL) SCMT-CB		
200 us 400		0 mV 100	200	us	1200
CCL Discriminated Amplitude (CCLD) PSTP-A					
3 V -1					

TIME\_1900 - Time Marked every 60.00 (s)

Description: SCMT Amplitudes and VDL    Format: Log ( SCMT\_Amp\_VDL )    Index Scale: 5 in per 100 ft    Index Unit: ft    Index Type: Measured Depth  
Creation Date: 22-Dec-2017 20:49:19

## Channel Processing Parameters

### One: Parameters

Parameter	Description	Tool	Value	Unit
BHT	Bottom Hole Temperature	Borehole	212	degF

CB3G	SCMT CBL 3 ft Peak Detection T0_Delay and Noise Gate	SCMT-CB	224	us
CBLG	CBL Gate Width	SCMT-CB	40	us
CBRA	CBL LQC Reference Amplitude in Free Pipe	SCMT-CB	80	mV
THNO	Nominal Casing Thickness - Zoned along logger depths	WLSESSION	0.25	in
DFD	Drilling Fluid Density	Borehole	8.6	lbm/gal
DFT_CATEGORY	Drilling Fluid Type	Borehole	Water	
DTMD	Borehole Fluid Slowness	Borehole	206	us/ft
EDF	Elevation of Derrick Floor Above Permanent Datum	WLSESSION	30	ft
EPD	Elevation of Permanent Datum (PDAT) above Mean Sea Level	WLSESSION	8432	ft
FCF	CBL Fluid Compensation Factor	SCMT-CB	1	
GGRD	Geothermal Gradient	Borehole	1	0.01 degF/ft
GTSE	Generalized Temperature Selection, from Measured or Computed Temperature	Borehole	GTEM_LINEST(RT)	
MSA	Minimum Sonic Amplitude	SCMT-CB	0.51	mV
PDAT	Permanent Datum	WLSESSION	GL	
RUN_SNUM	Run Sequence Number	WSDRUN	1	
SHT	Surface Hole Temperature	Borehole	68	degF

## Tool Control Parameters

### One: Parameters

Parameter	Description	Tool	Value	Unit
CMTM	SCMT Operating Mode	SCMT-CB	Log	
MAX_LOG_SPEED	Toolstring Maximum Logging Speed	WLSESSION	150	ft/h
PCCG	PSP Downhole CCL Gain	PSTP-A	12 dB	

## One

## Free Pipe Pass

## Software Version

Acquisition System	Version
Maxwell 2017 SP3	7.3.92069.3100

## Pass Summary

Run Name	Pass Objective	Direction	Top	Bottom	Start	Stop	DSC Mode	Depth Shift	Include Parallel Data
One	Log[4]:Up	Up	1603.69 ft	1891.43 ft	22-Dec-2017 7:53:14 PM	22-Dec-2017 7:59:17 PM	ON	4.95 ft	No

All depths are referenced to toolstring zero

## Log

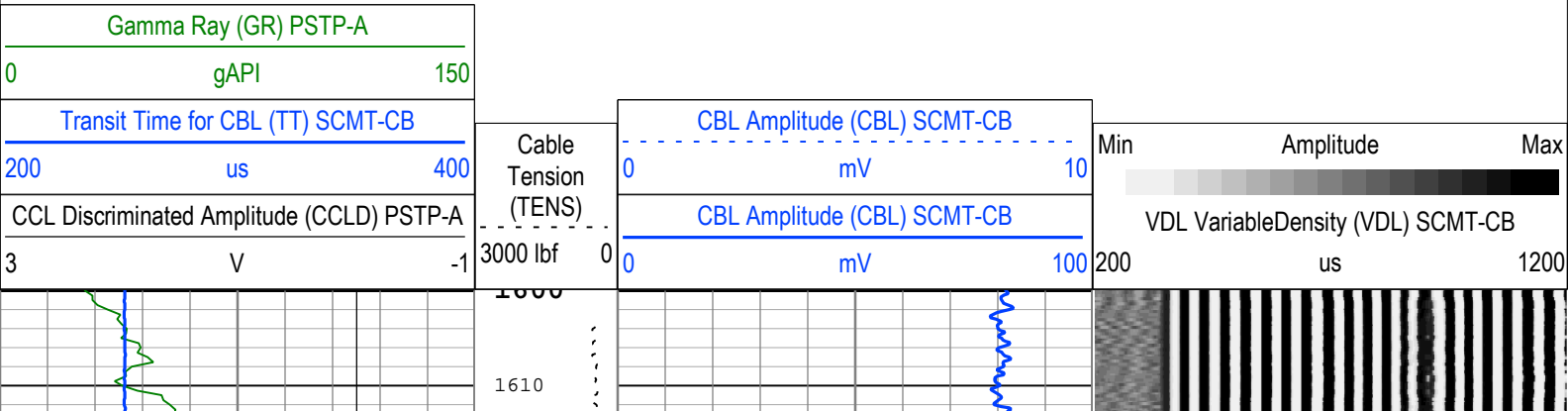
Company:Caerus Operating LLC      Well:Puckett 11B-26 697


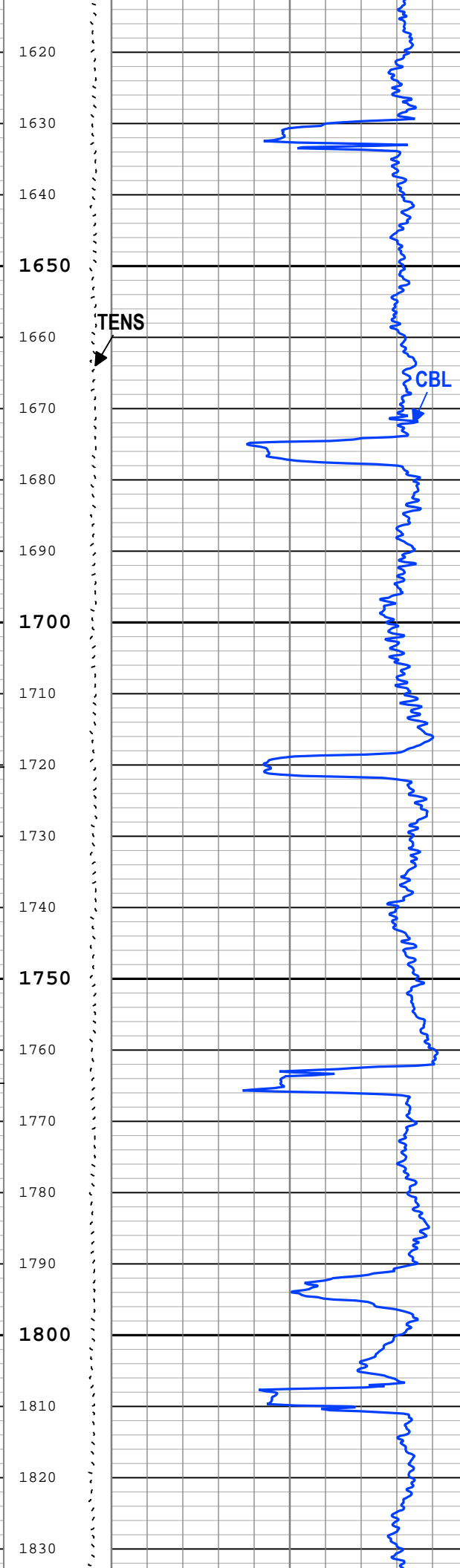
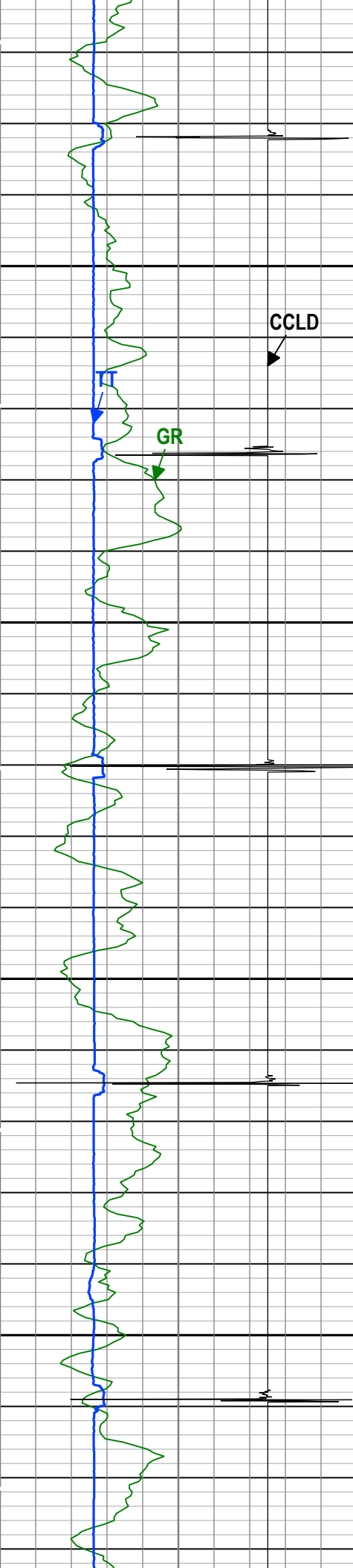
One: Log[4]:Up:S004

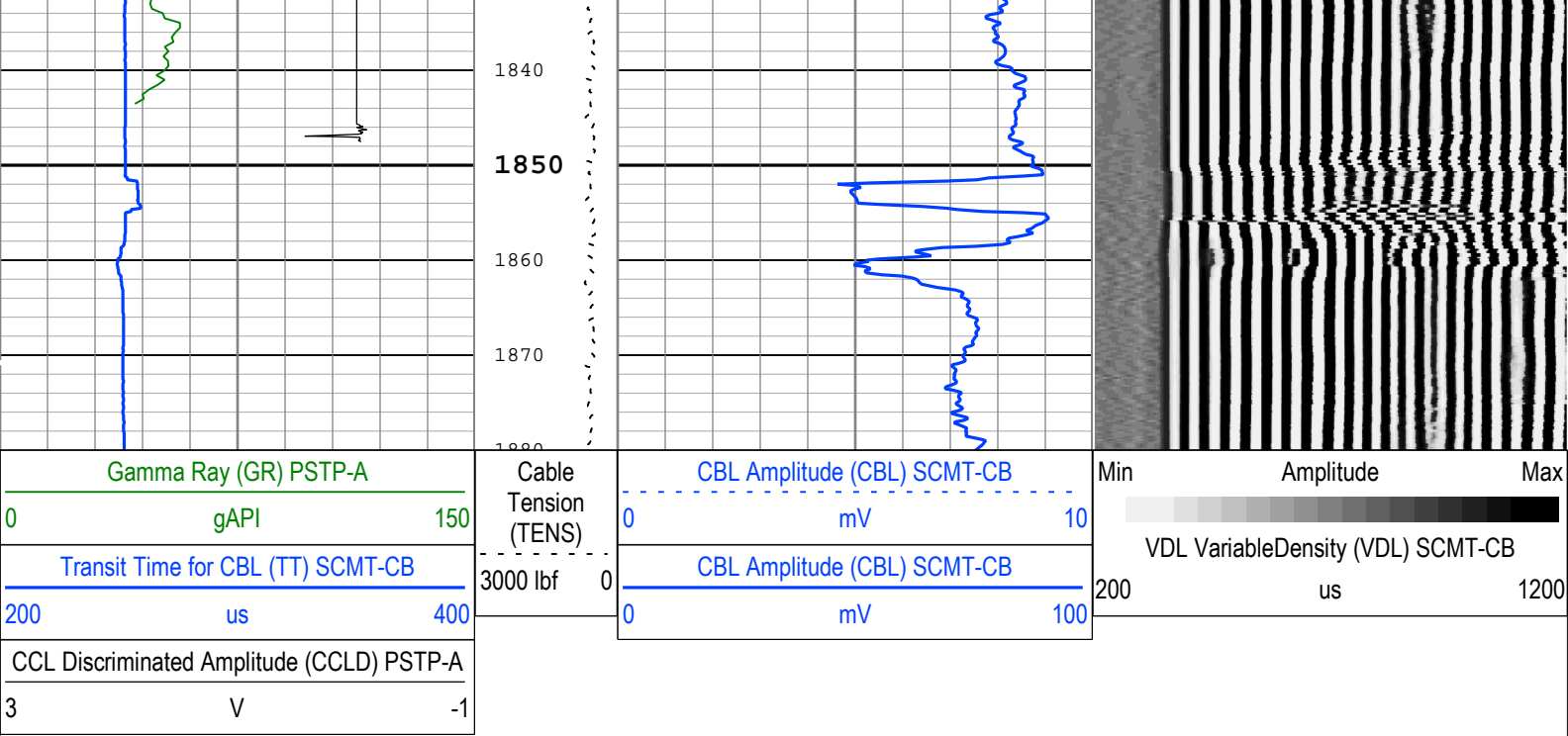
Description: SCMT Amplitudes and VDL    Format: Log ( SCMT\_Amp\_VDL )    Index Scale: 5 in per 100 ft    Index Unit: ft    Index Type: Measured Depth

Creation Date: 22-Dec-2017 20:49:22

TIME\_1900 - Time Marked every 60.00 (s)







TIME\_1900 - Time Marked every 60.00 (s)

Description: SCMT Amplitudes and VDL Format: Log ( SCMT\_Amp\_VDL ) Index Scale: 5 in per 100 ft Index Unit: ft Index Type: Measured Depth

Creation Date: 22-Dec-2017 20:49:22

## Channel Processing Parameters

### One: Parameters

Parameter	Description	Tool	Value	Unit
BHT	Bottom Hole Temperature	Borehole	212	degF
CB3G	SCMT CBL 3 ft Peak Detection T0_Delay and Noise Gate	SCMT-CB	224	us
CBLG	CBL Gate Width	SCMT-CB	40	us
CBRA	CBL LQC Reference Amplitude in Free Pipe	SCMT-CB	80	mV
THNO	Nominal Casing Thickness - Zoned along logger depths	WLSESSION	0.25	in
DFD	Drilling Fluid Density	Borehole	8.6	lbm/gal
DFT_CATEGORY	Drilling Fluid Type	Borehole	Water	
DTMD	Borehole Fluid Slowness	Borehole	206	us/ft
EDF	Elevation of Derrick Floor Above Permanent Datum	WLSESSION	30	ft
EPD	Elevation of Permanent Datum (PDAT) above Mean Sea Level	WLSESSION	8432	ft
FCF	CBL Fluid Compensation Factor	SCMT-CB	1	
GGRD	Geothermal Gradient	Borehole	1	0.01 degF/ft
GTSE	Generalized Temperature Selection, from Measured or Computed Temperature	Borehole	GTEM_LINEST(RT)	
MSA	Minimum Sonic Amplitude	SCMT-CB	0.51	mV
PDAT	Permanent Datum	WLSESSION	GL	
RUN_SNUM	Run Sequence Number	WSDRUN	1	
SHT	Surface Hole Temperature	Borehole	68	degF

## Tool Control Parameters

### One: Parameters

Parameter	Description	Tool	Value	Unit
CMTM	SCMT Operating Mode	SCMT-CB	Log	
MAX_LOG_SPEED	Toolstring Maximum Logging Speed	WLSESSION	150	ft/h
PCCG	PSP Downhole CCL Gain	PSTP-A	12 dB	

## One



Main Pass

Software Version

Acquisition System

Maxwell 2017 SP3

Version

7.3.92069.3100

Pass Summary

Run Name	Pass Objective	Direction	Top	Bottom	Start	Stop	DSC Mode	Depth Shift	Include Parallel Data
One	Log[3]:Up	Up	1891.03 ft	9263.66 ft	22-Dec-2017 5:04:42 PM	22-Dec-2017 7:51:07 PM	ON	6.05 ft	No

All depths are referenced to toolstring zero

Log

Company:Caerus Operating LLC

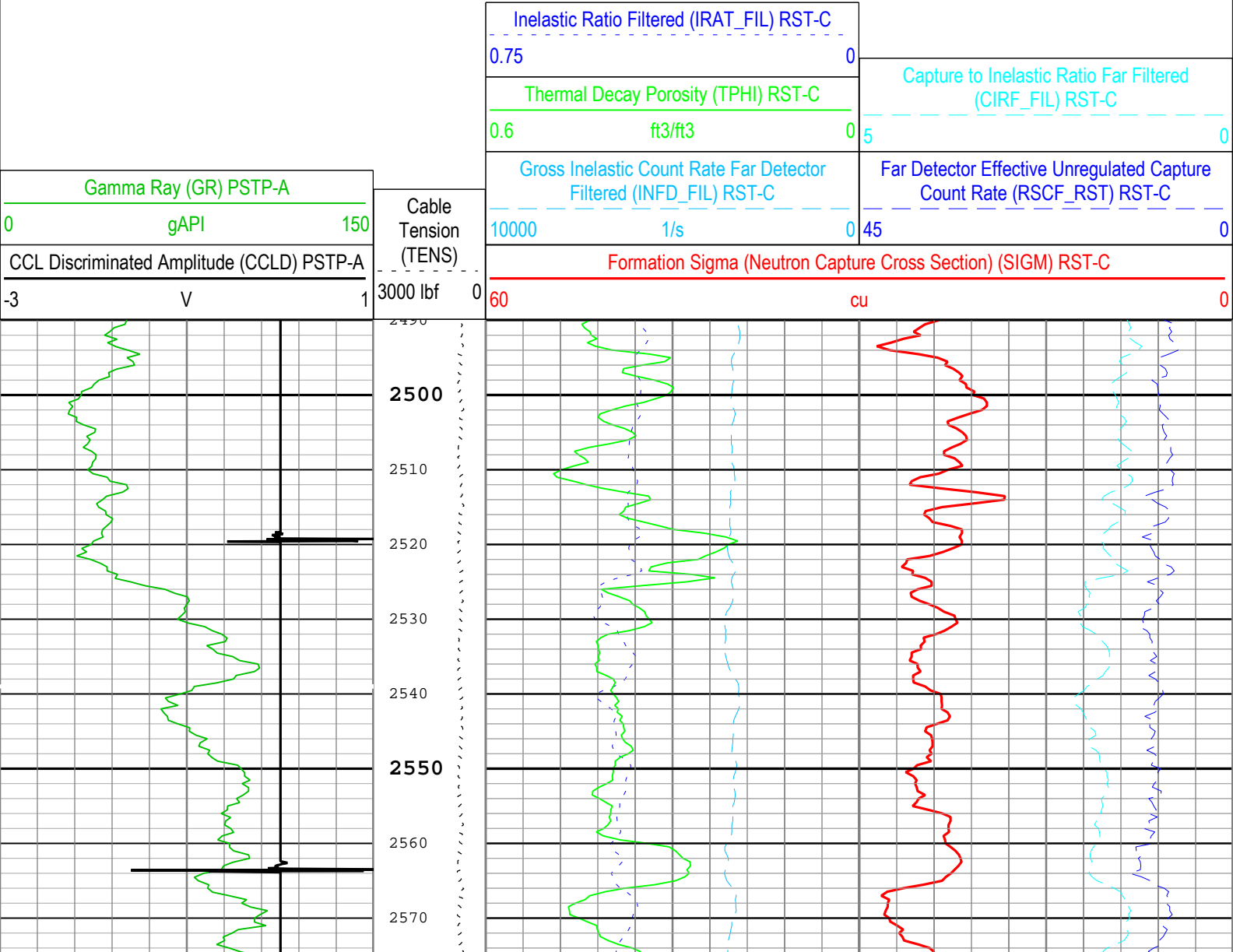
Well:Puckett 11B-26 697

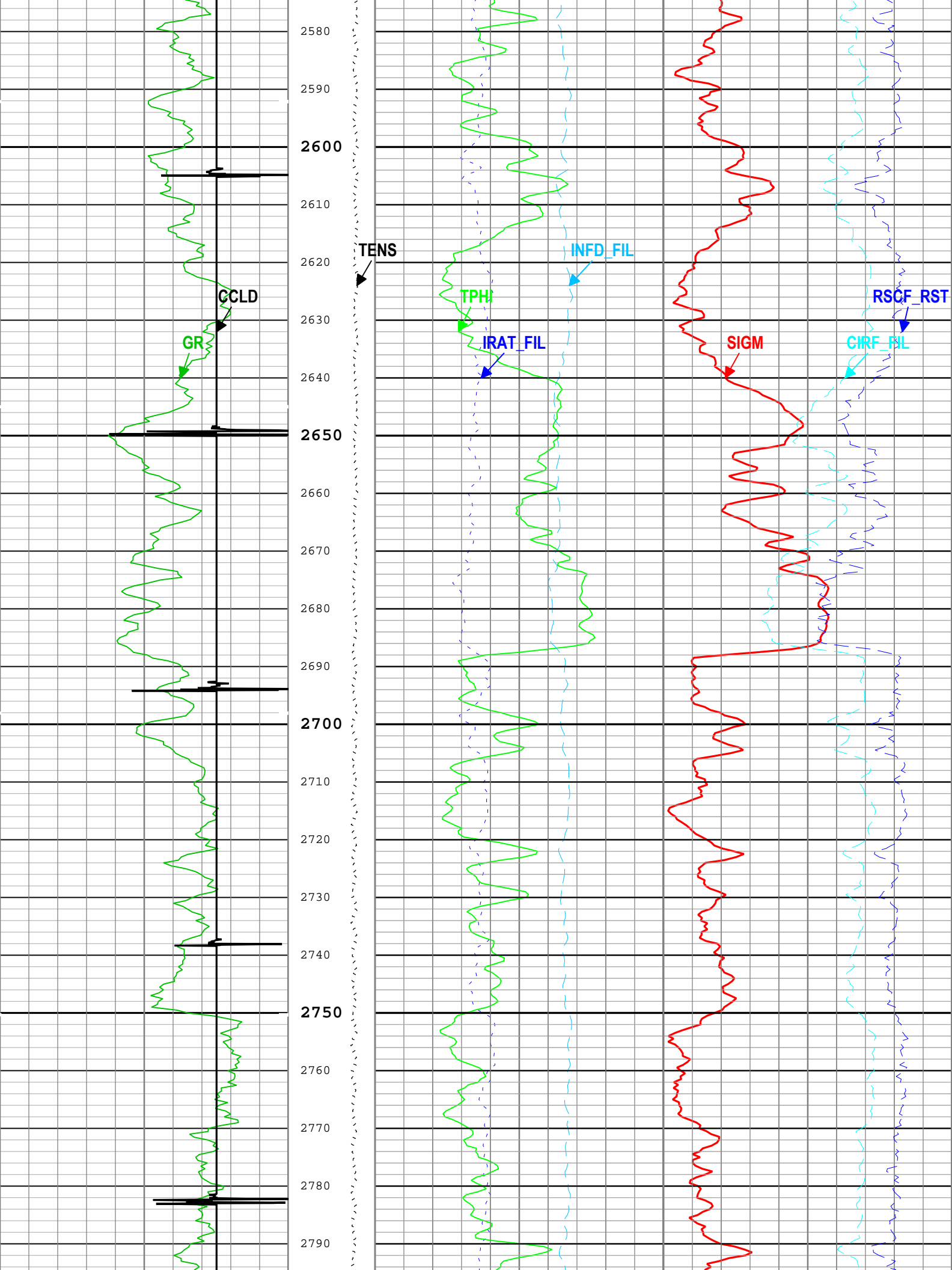
One: Log[3]:Up:S004

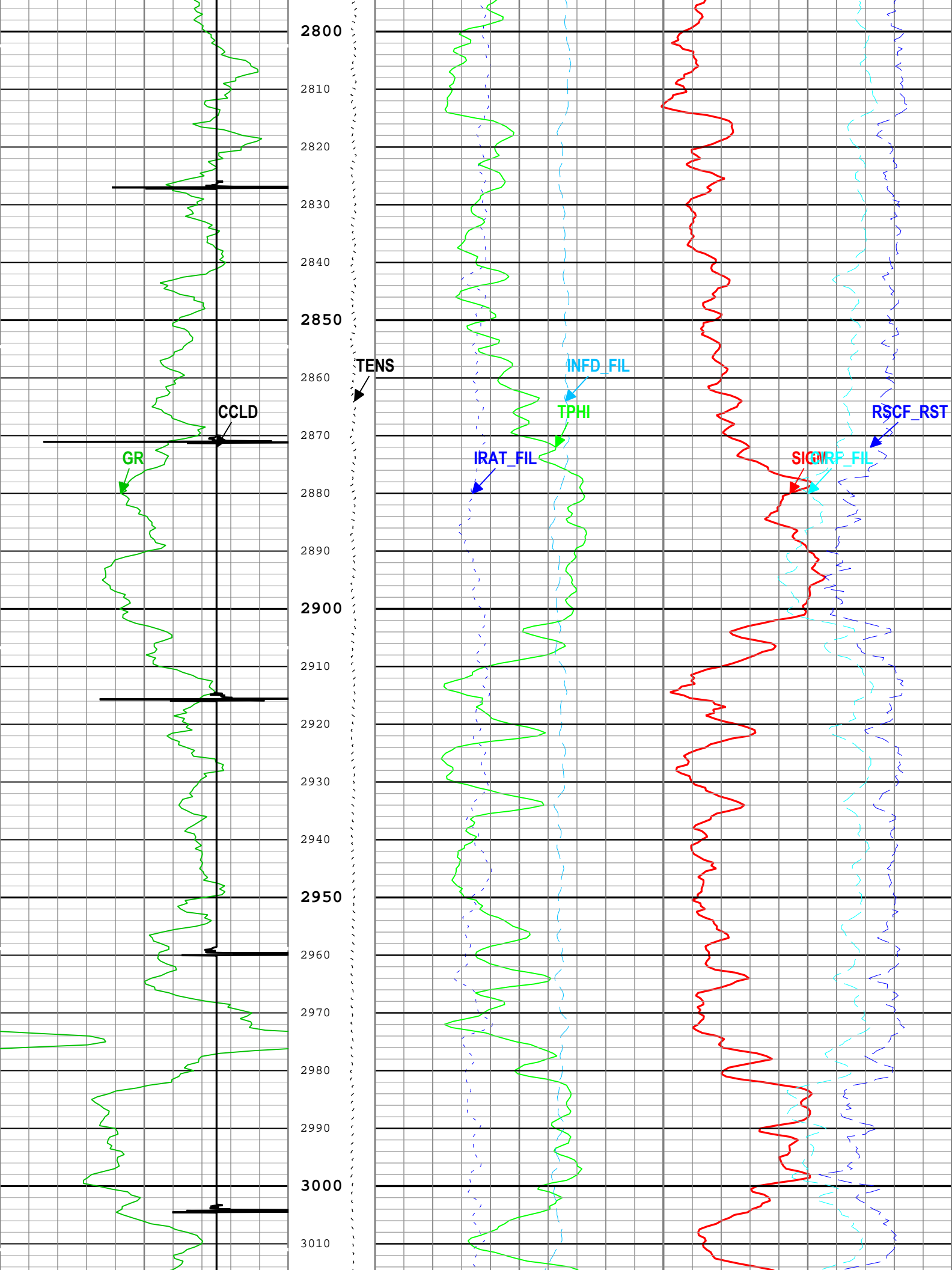
Description: RST SIGMA Answer    Format: Log ( RST SIGMA Answer )    Index Scale: 5 in per 100 ft    Index Unit: ft    Index Type: Measured Depth    Creation Date: 22-Dec-2017 20:49:24

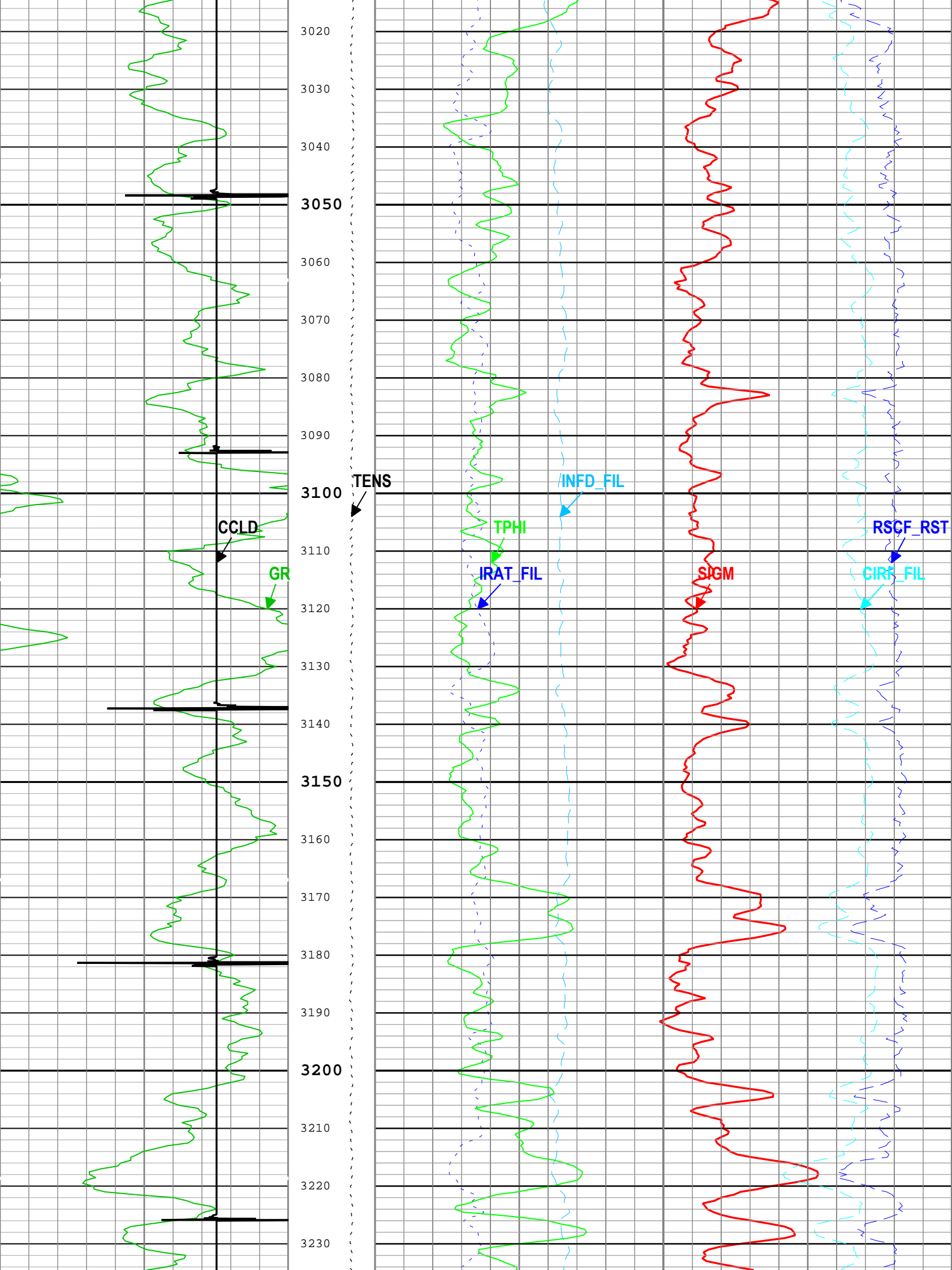
- |IHV - Integrated Hole Volume every 10.00 (ft3)
- |IHV - Integrated Hole Volume every 100.00 (ft3)
- |ICV - Integrated Cement Volume every 10.00 (ft3)
- |TIME\_1900 - Elapsed time since midnight, 30 December 1899 every 60.00 (s)
- |ICV - Integrated Cement Volume every 100.00 (ft3)

TIME\_1900 - Time Marked every 60.00 (s)

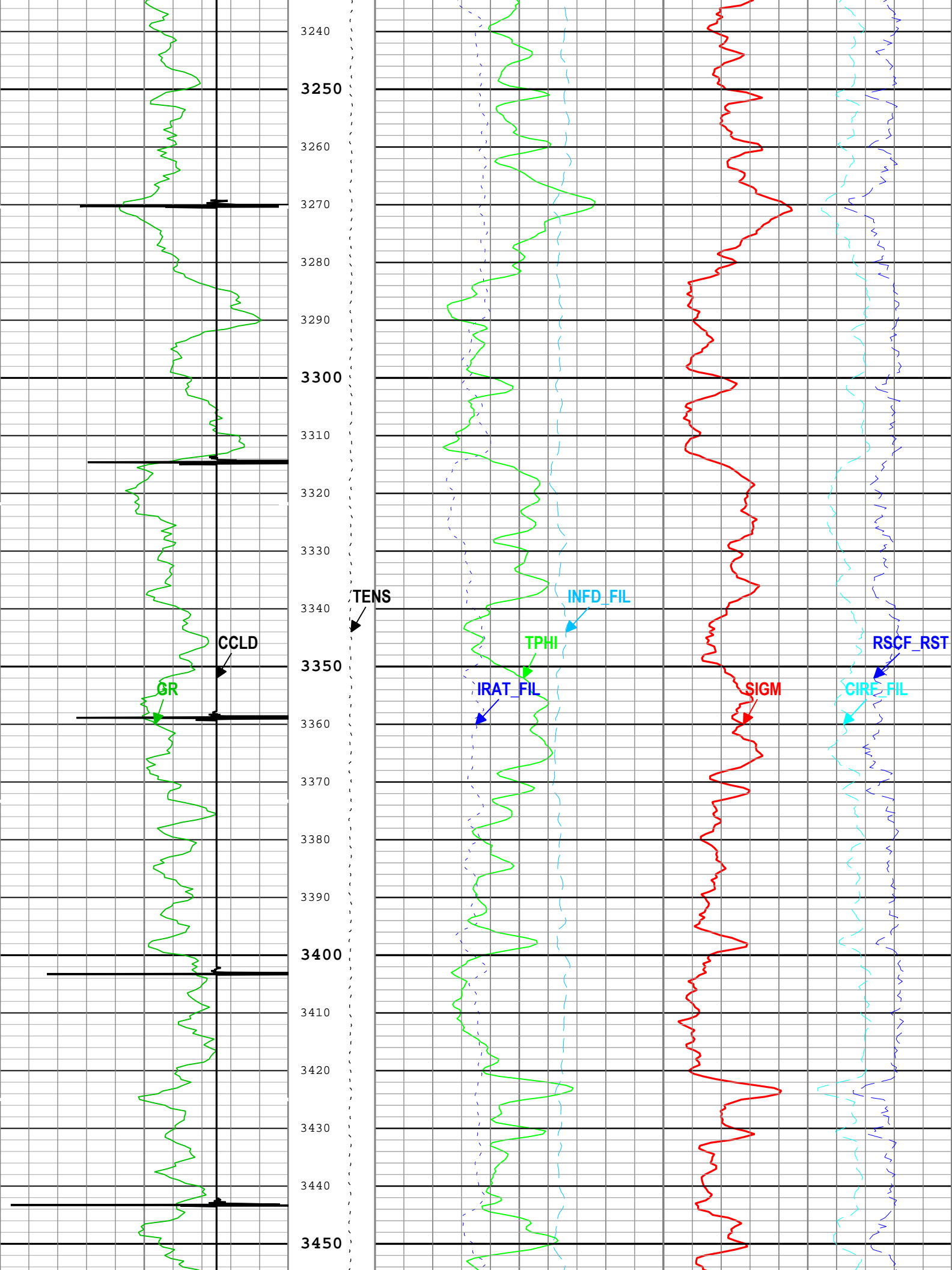


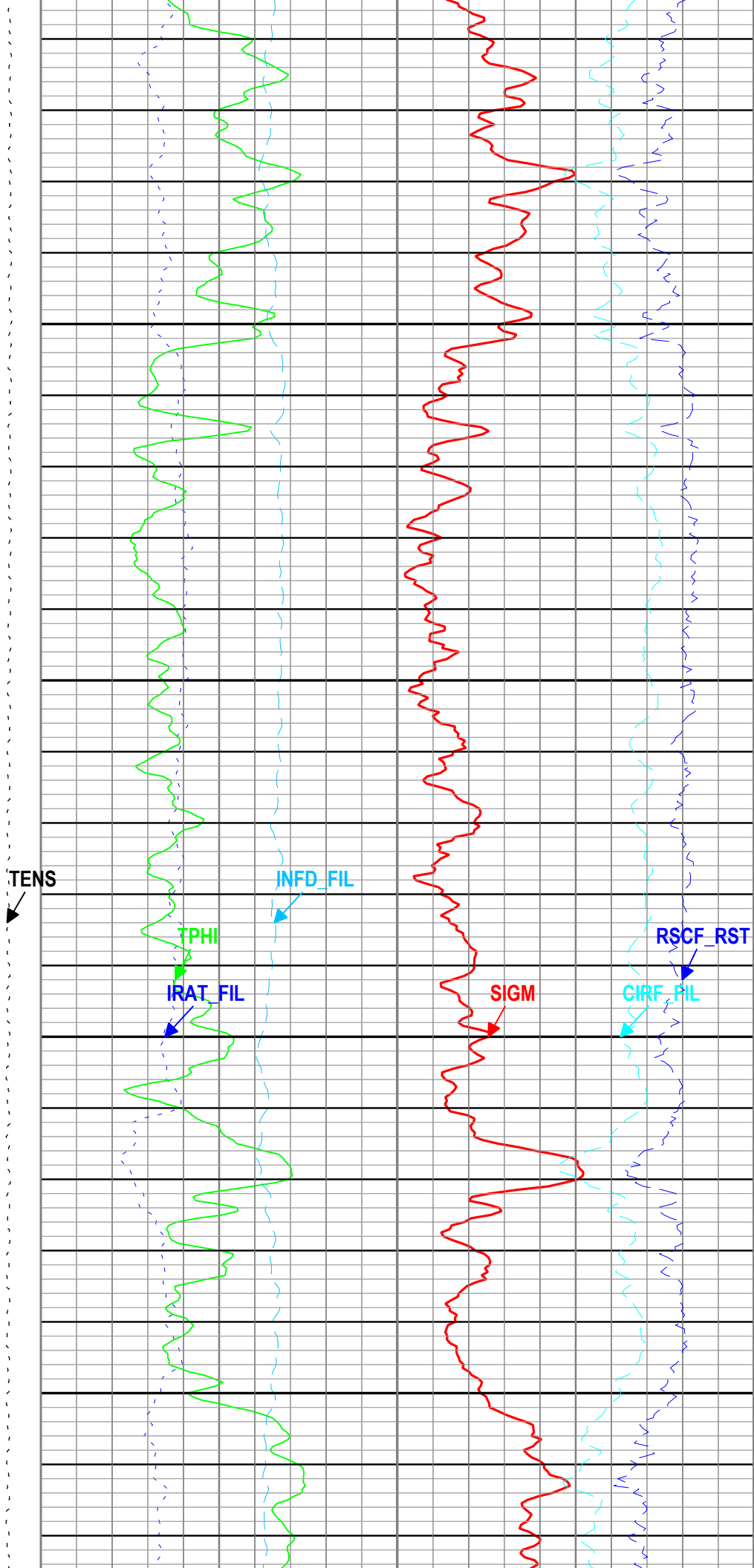
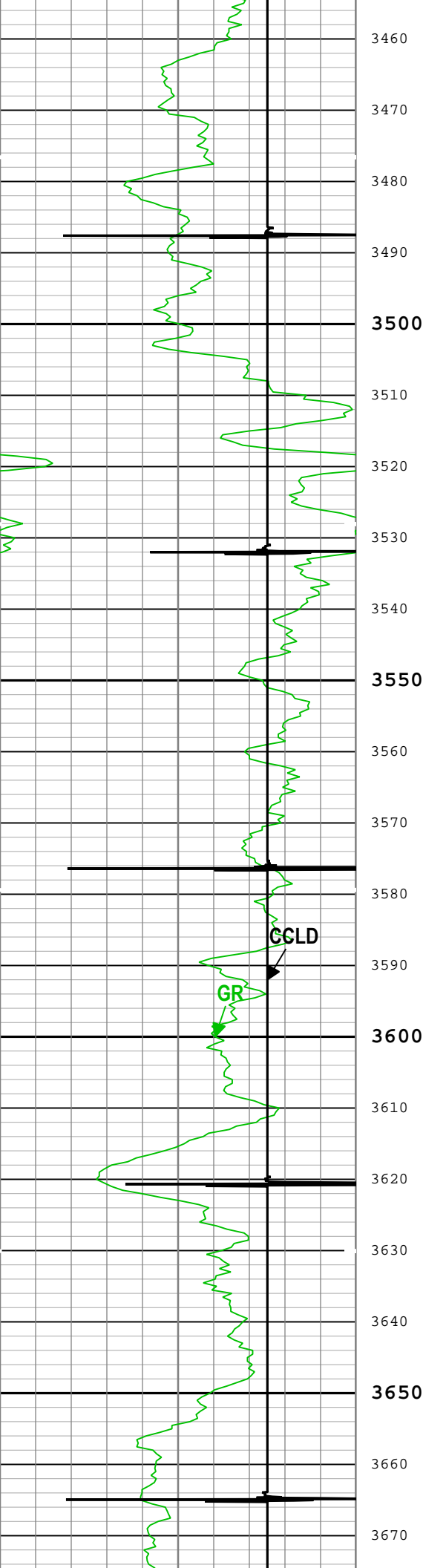


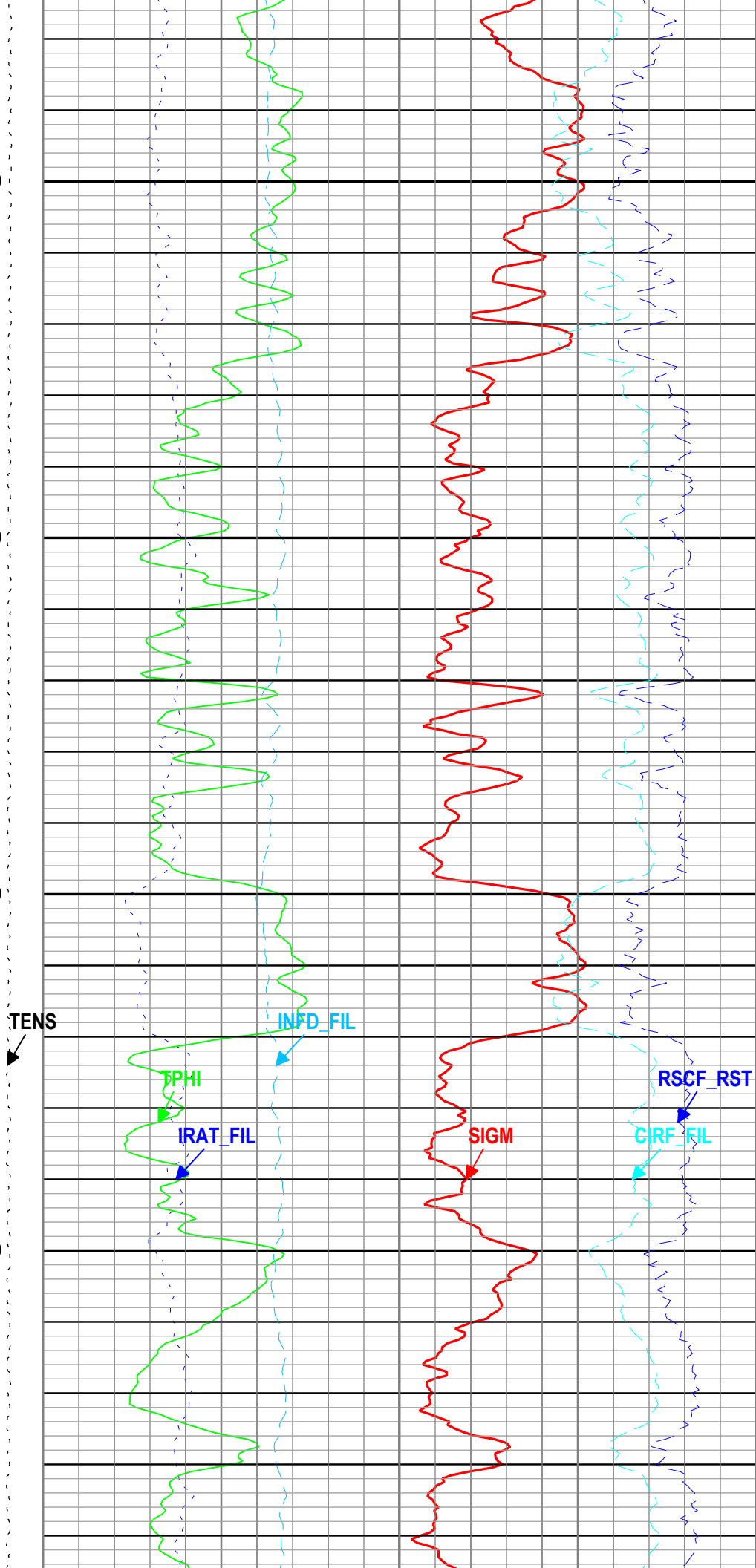
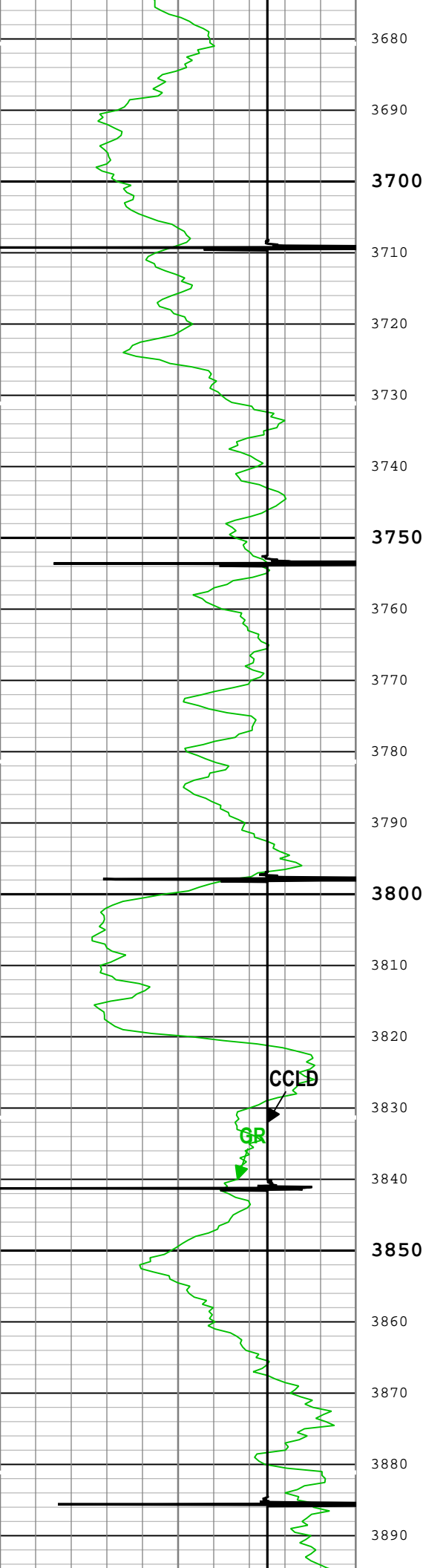


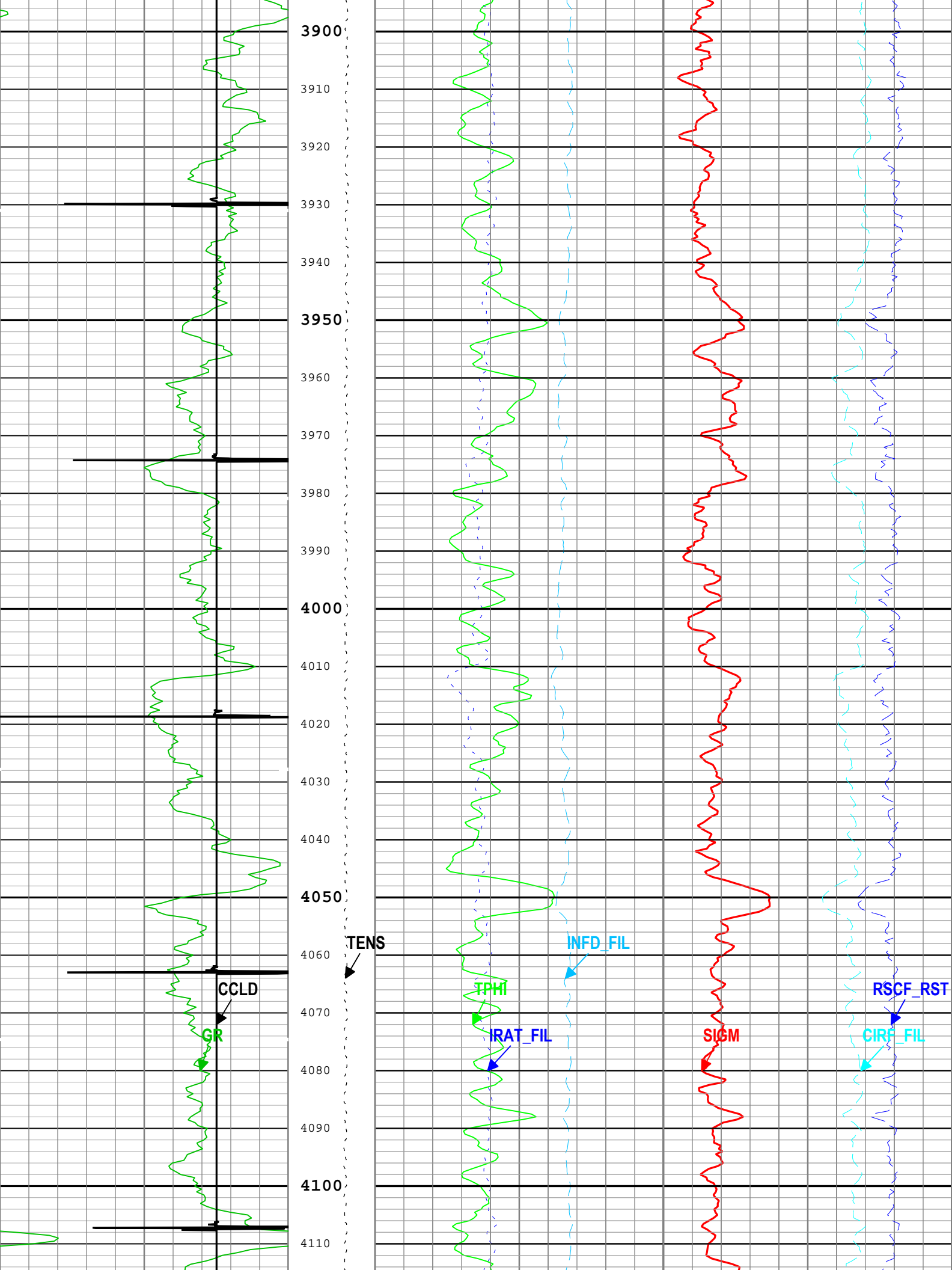




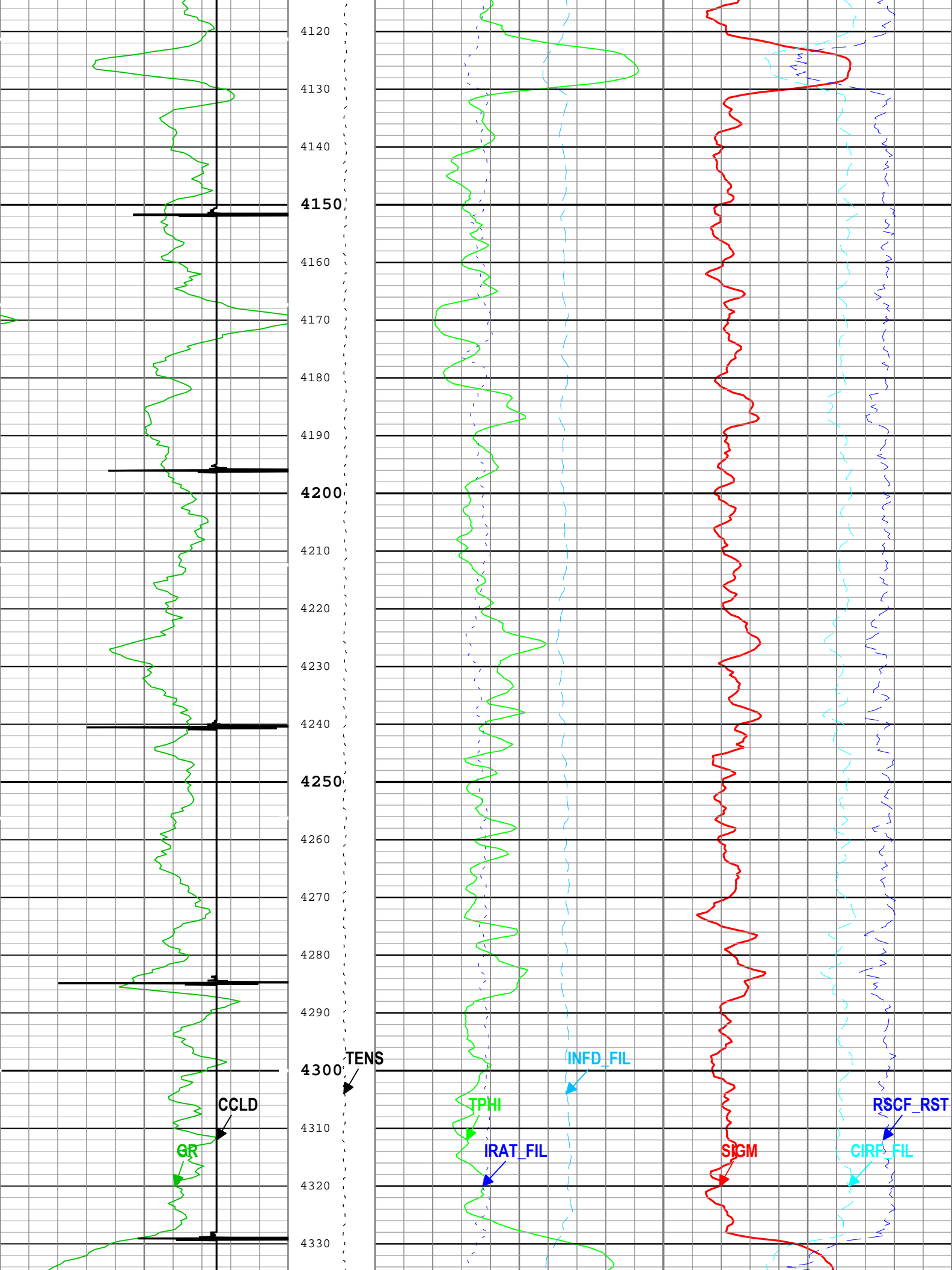


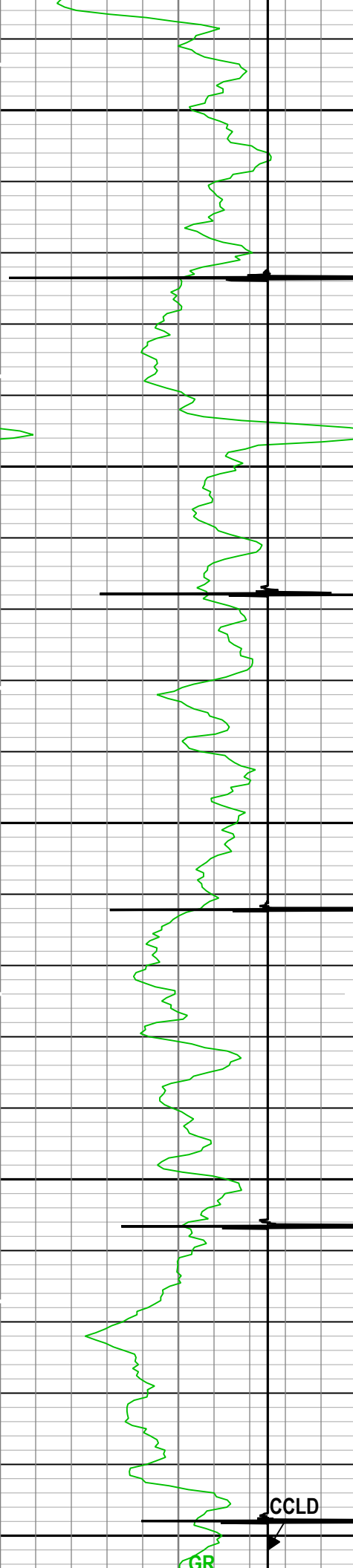










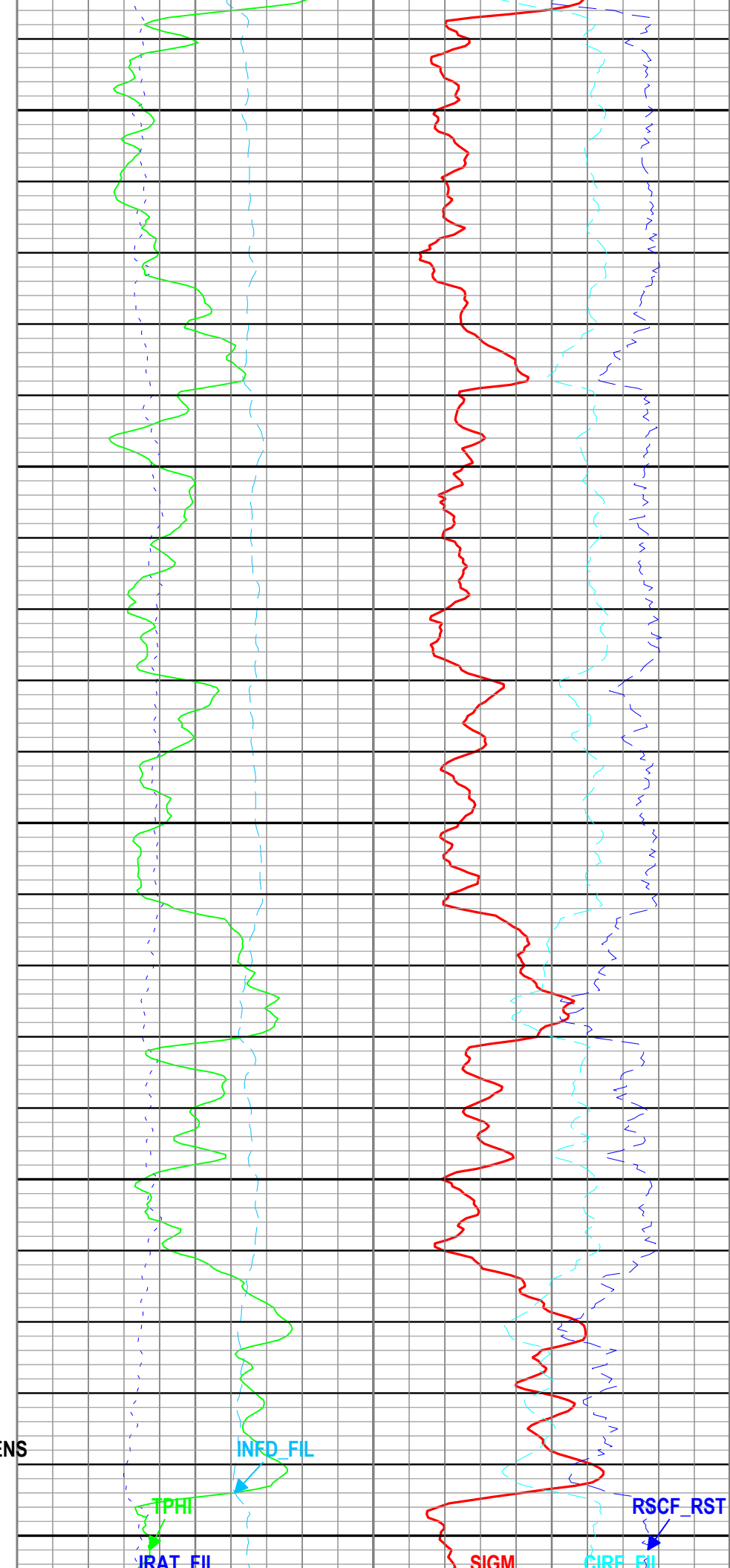


4340  
4350  
4360  
4370  
4380  
4390  
4400  
4410  
4420  
4430  
4440  
4450  
4460  
4470  
4480  
4490  
4500  
4510  
4520  
4530  
4540  
4550

TENS

CCLD

GR



IRAT\_FIL

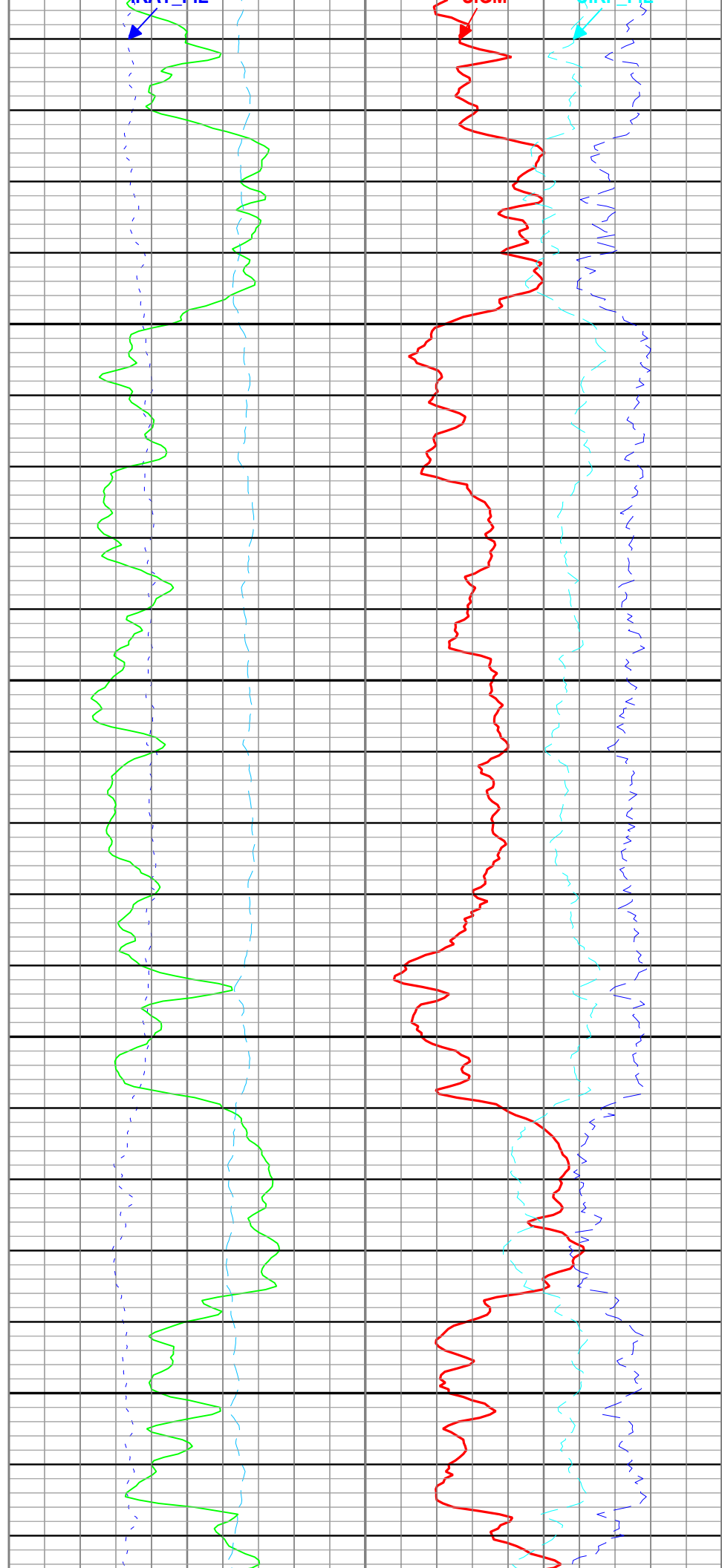
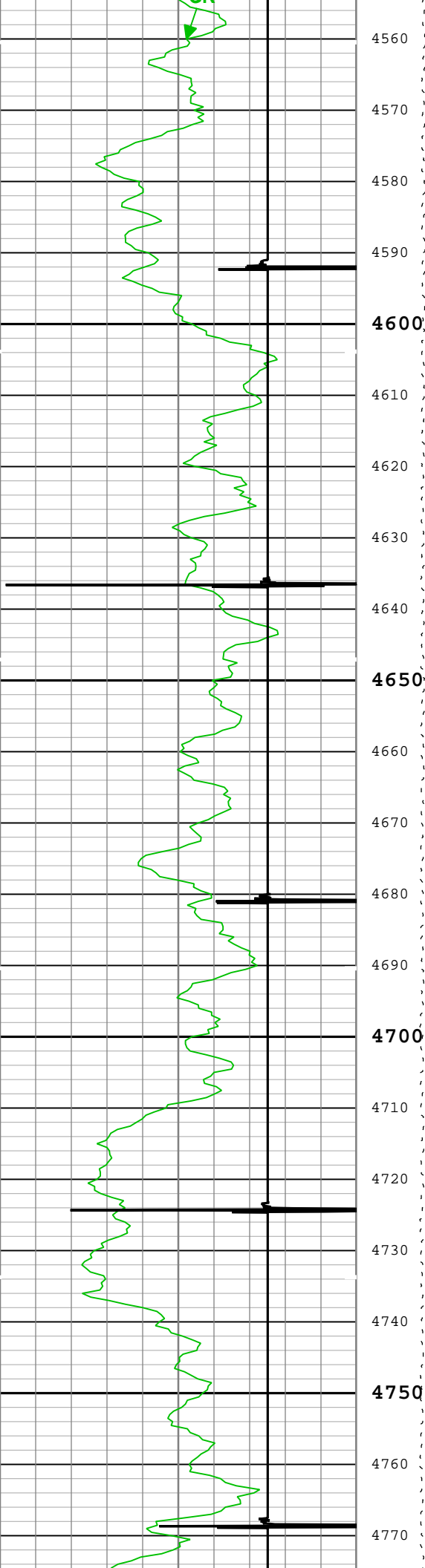
TPHI

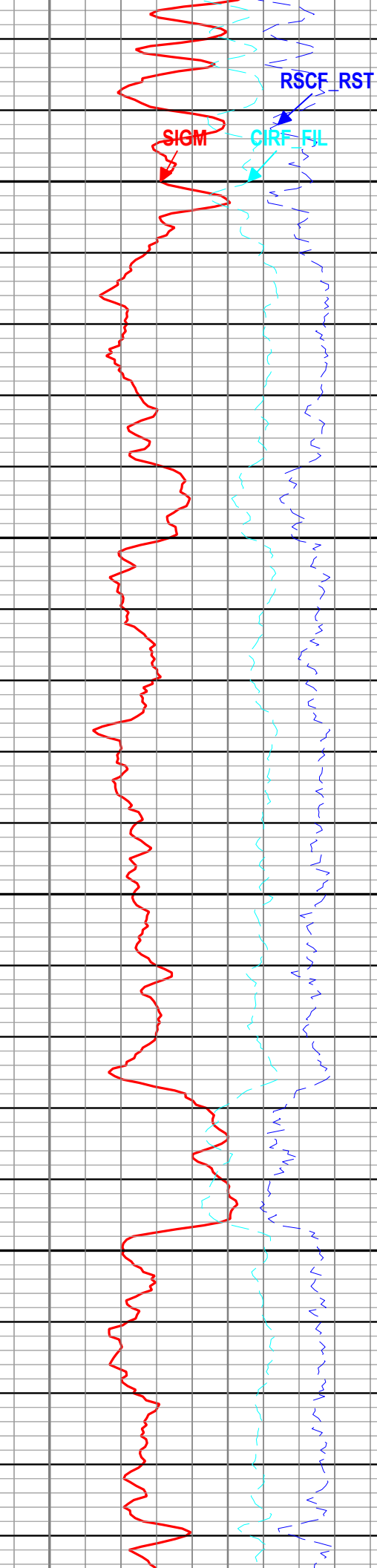
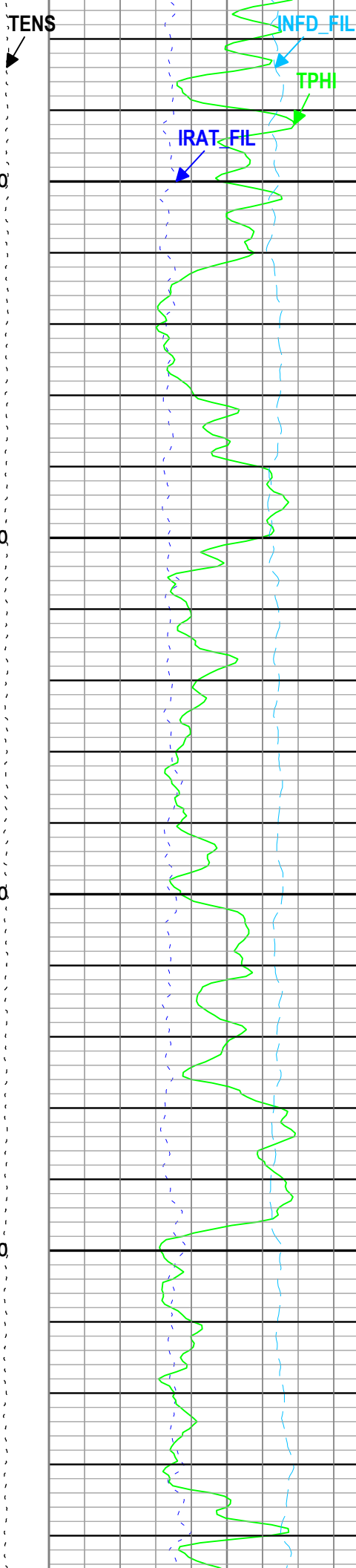
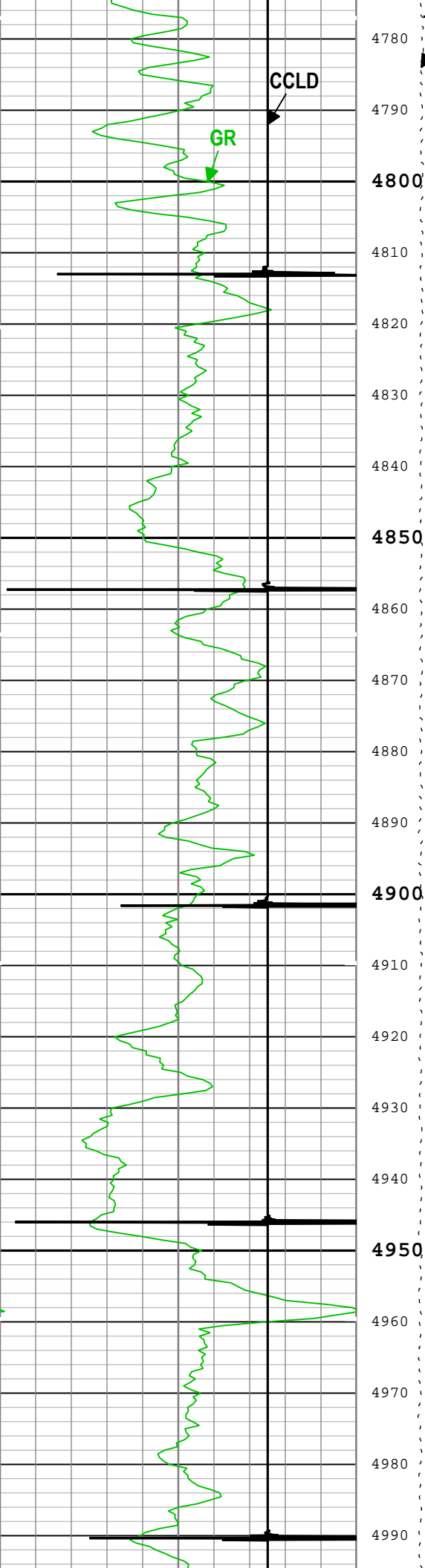
INF\_FIL

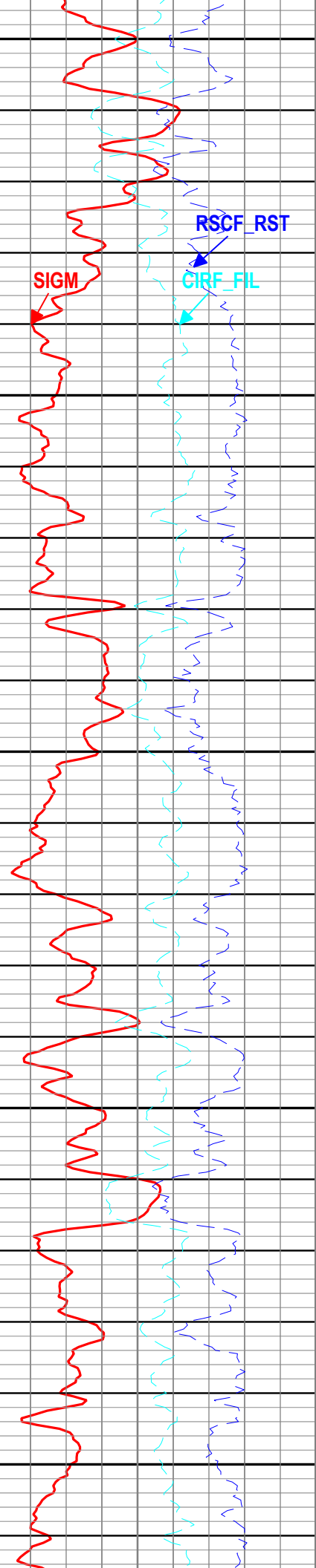
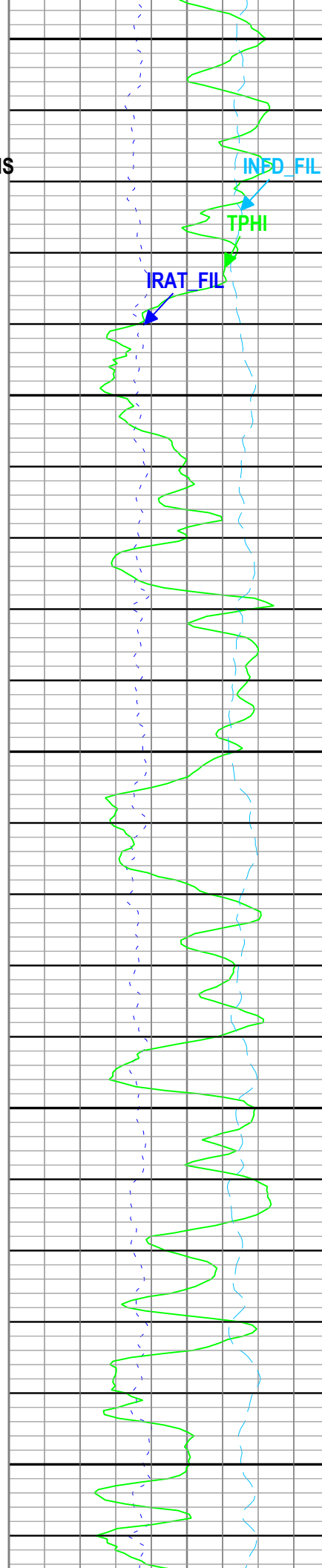
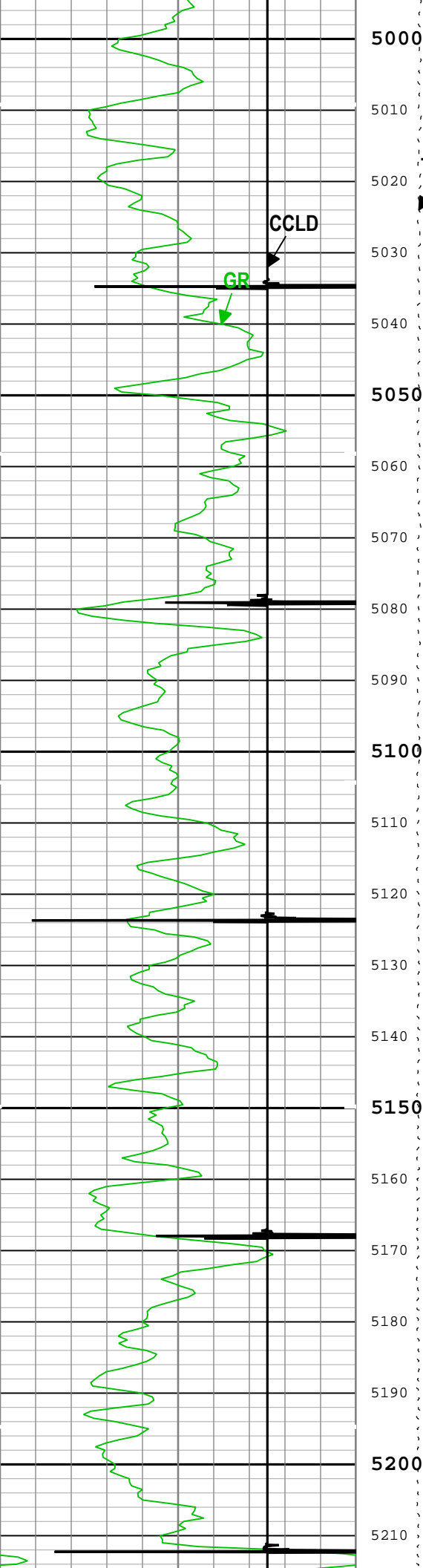
RSCF\_RST

CIRF\_FIL

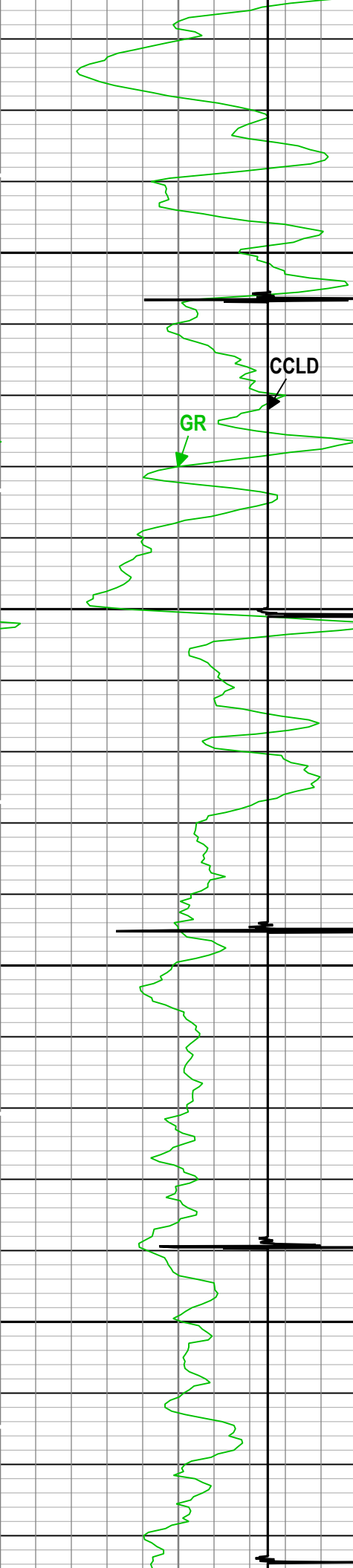
SIGM









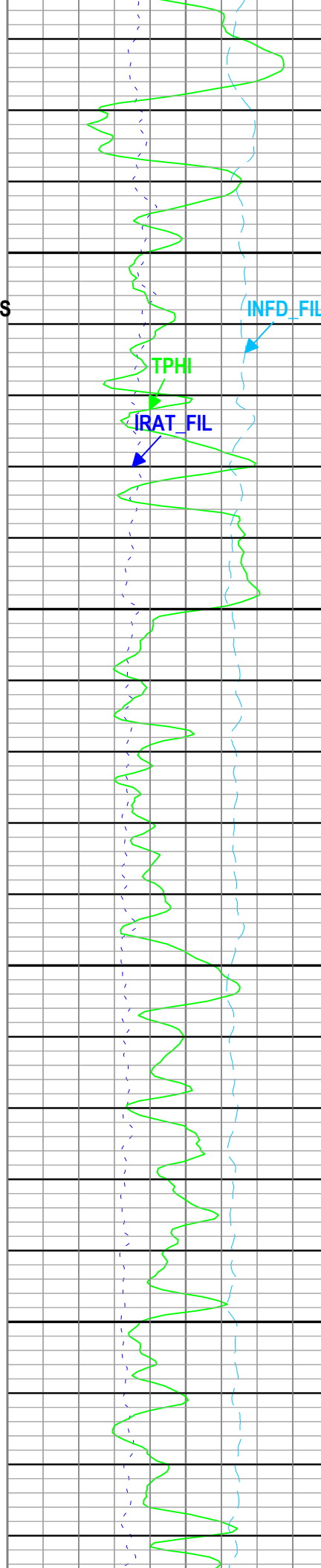


5220  
5230  
5240  
5250  
5260  
5270  
5280  
5290  
5300  
5310  
5320  
5330  
5340  
5350  
5360  
5370  
5380  
5390  
5400  
5410  
5420  
5430

TENS

CCLD

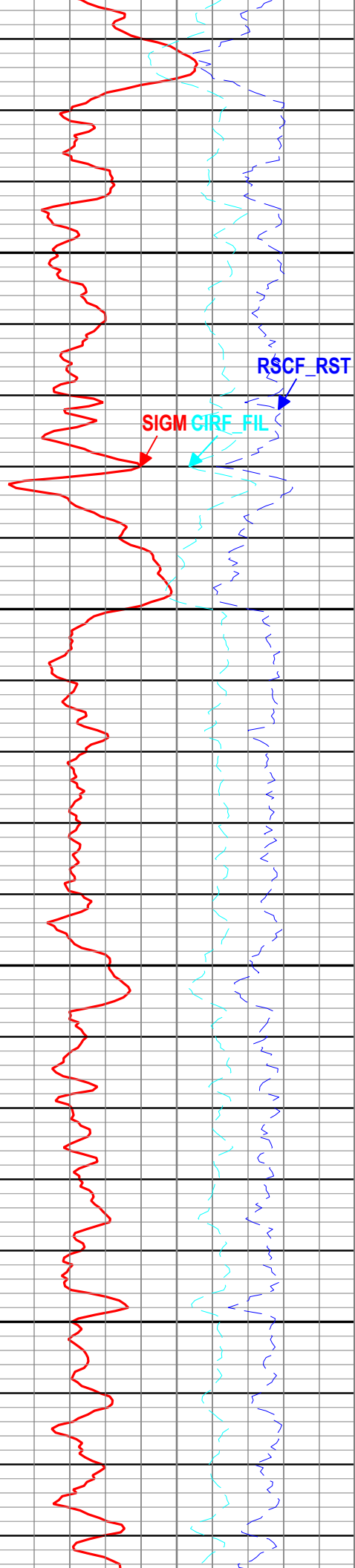
GR



TPHI

IRAT\_FIL

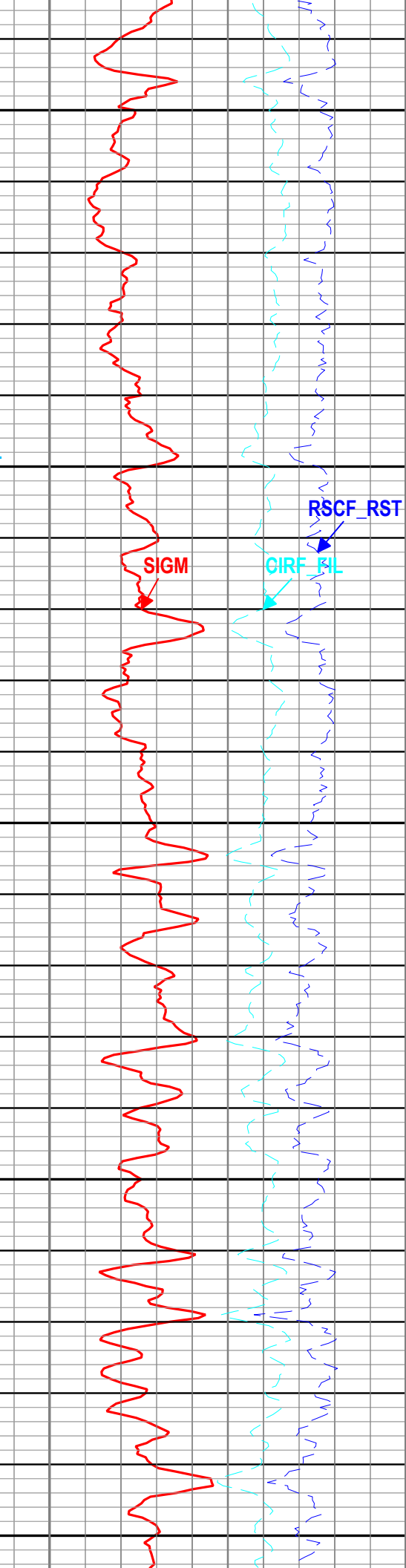
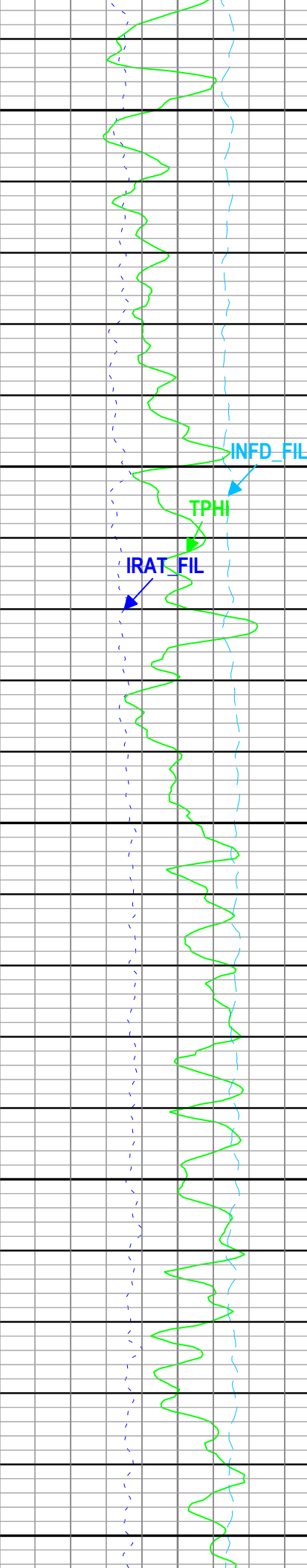
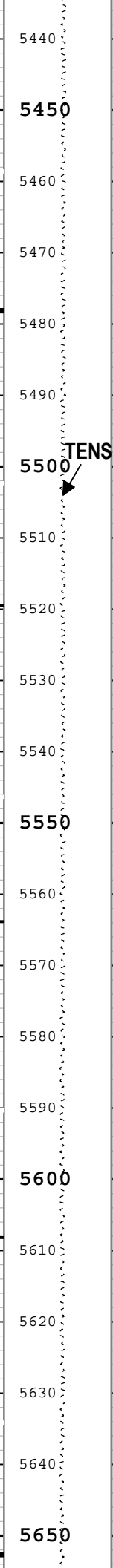
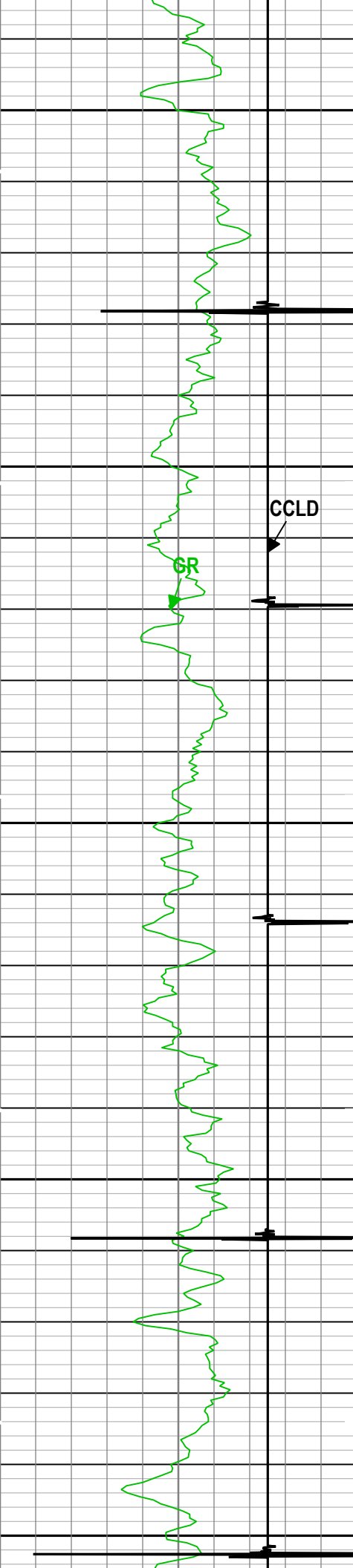
INFD\_FIL

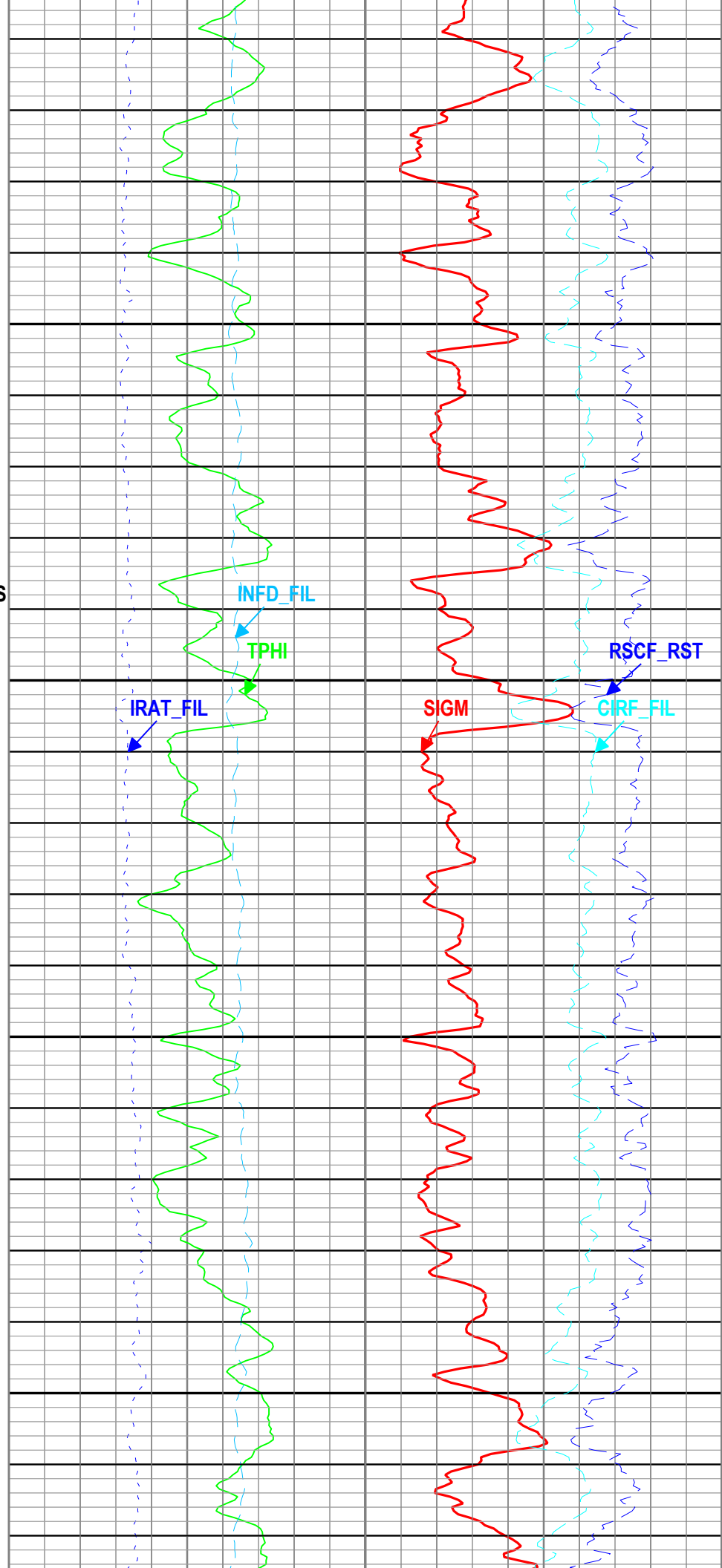
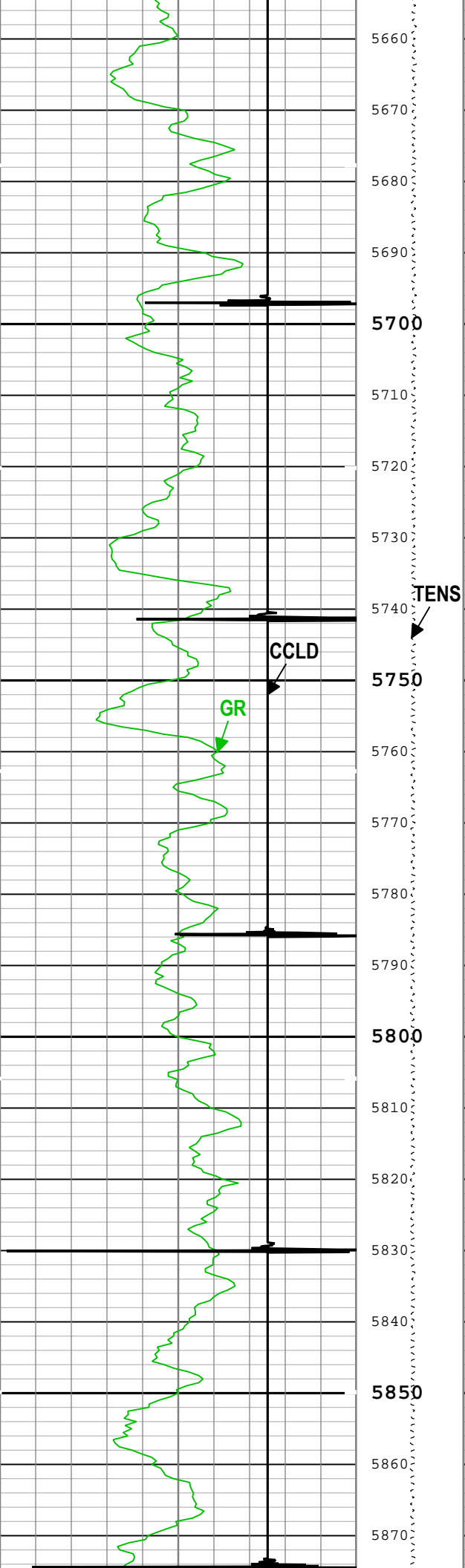


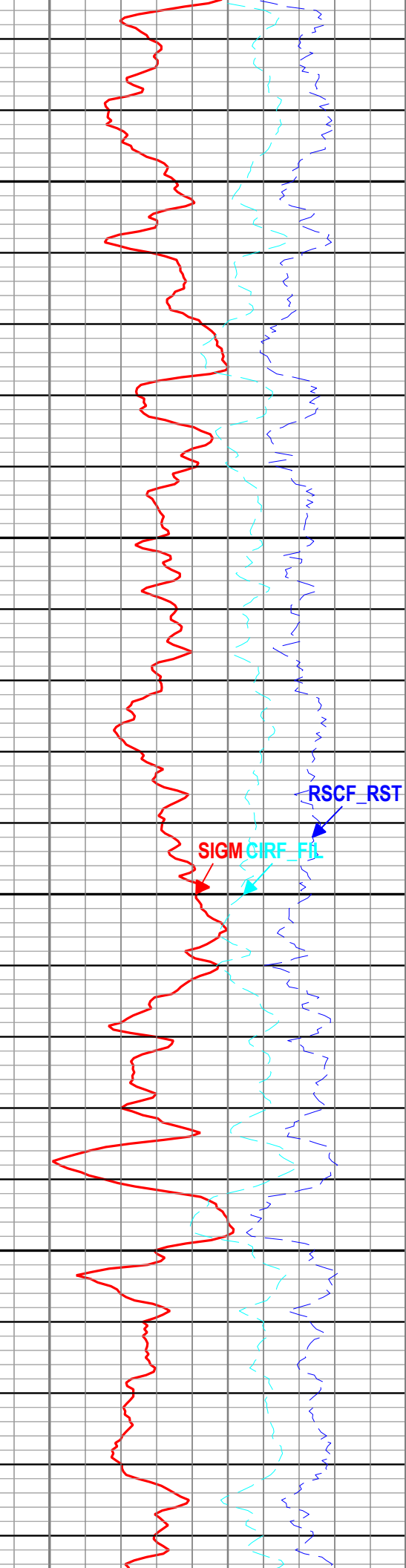
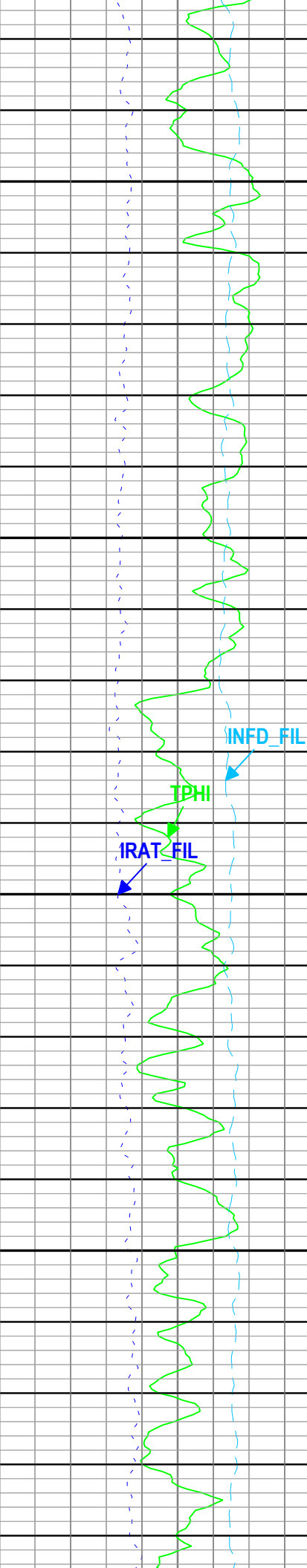
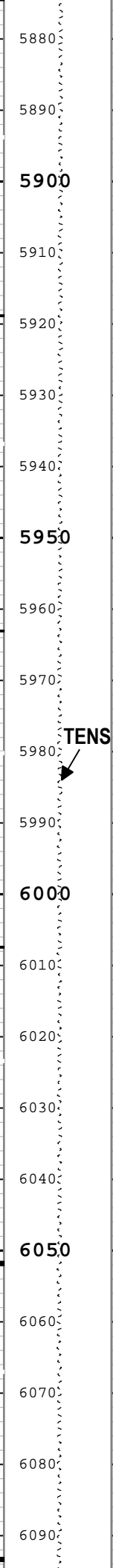
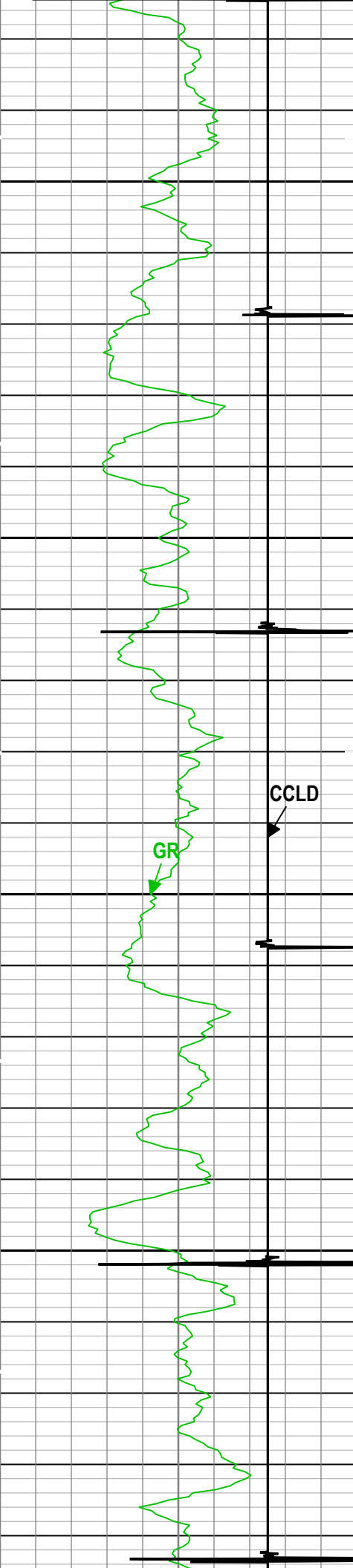
SIGM

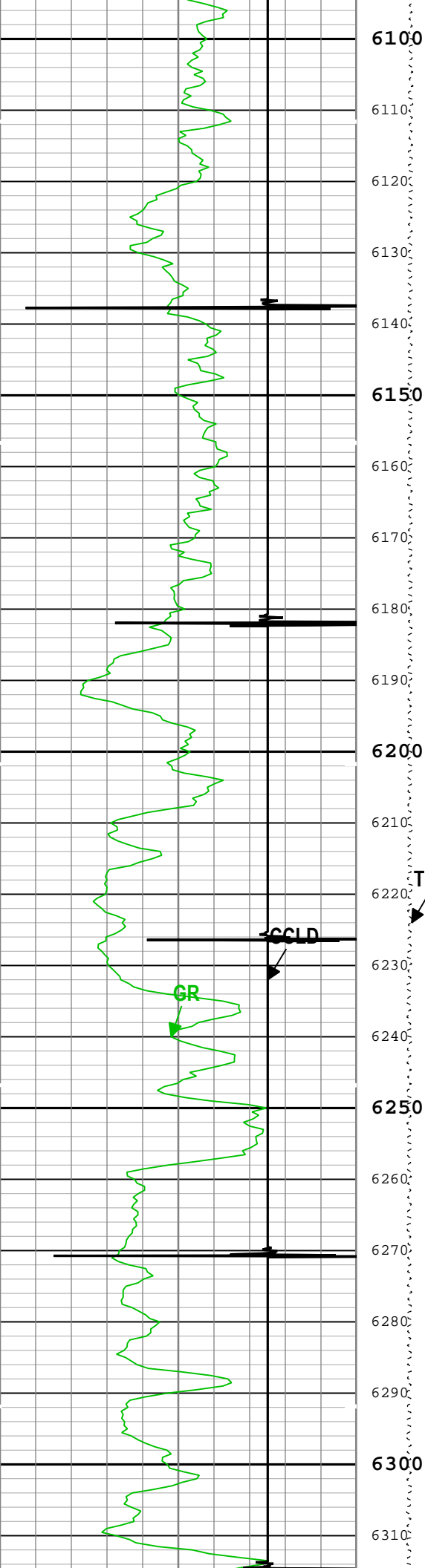
GIRF\_FIL

RSCF\_RST

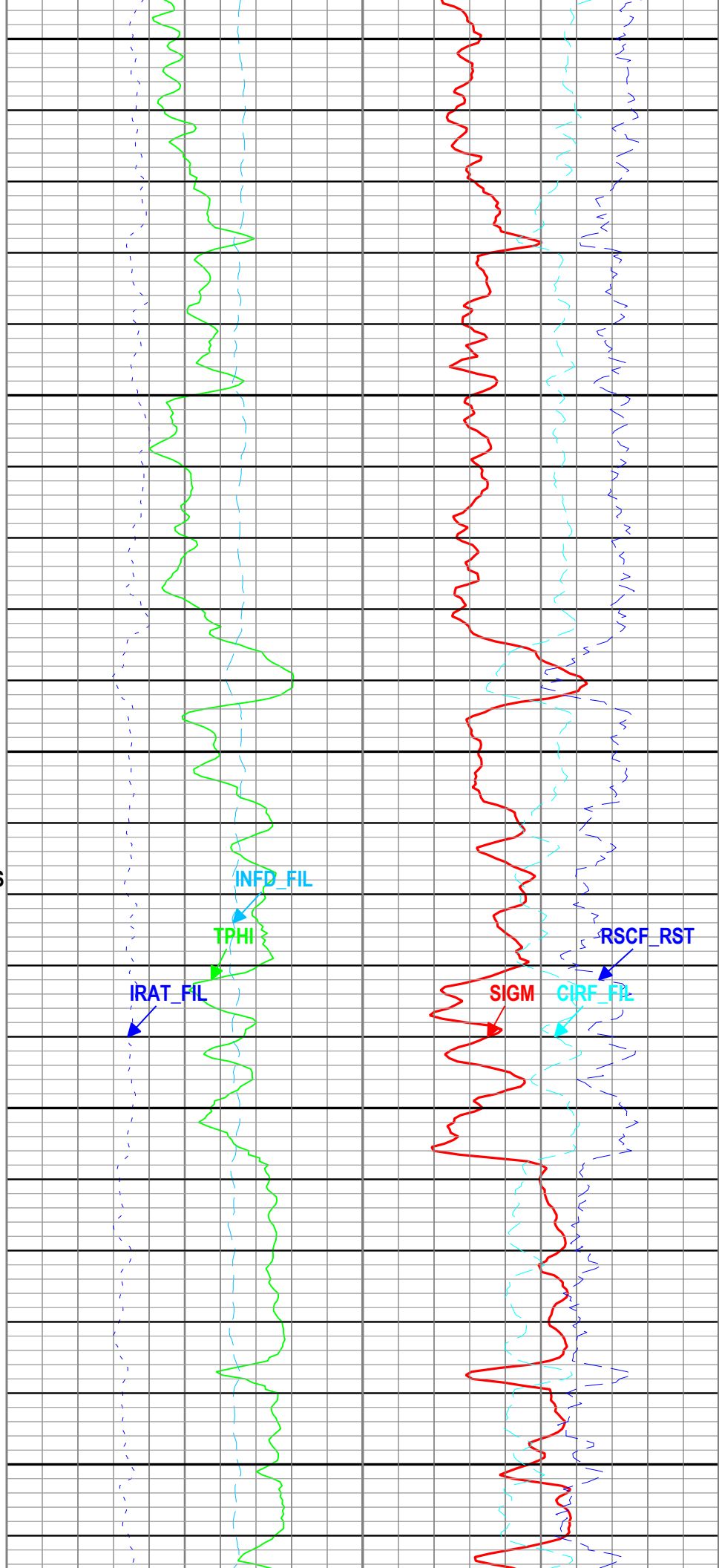




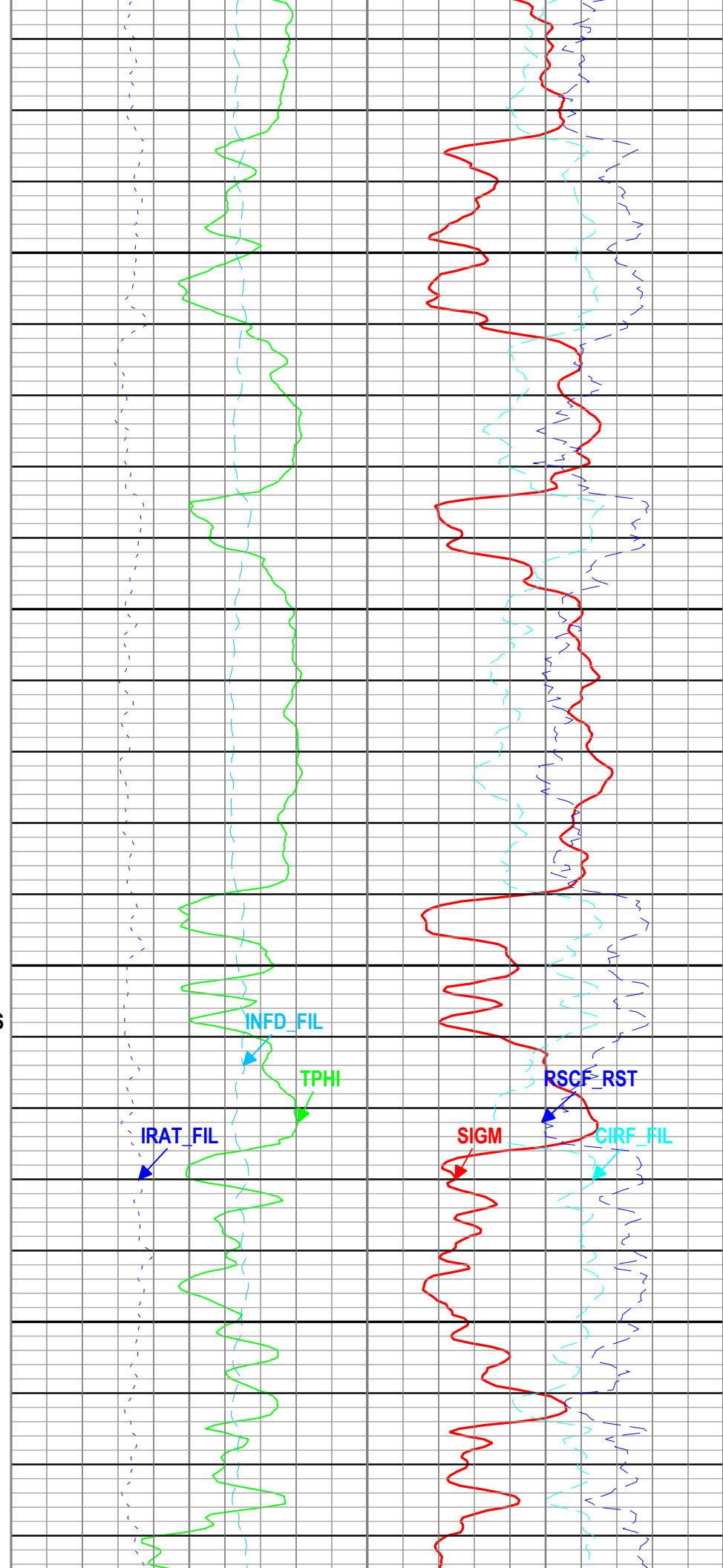
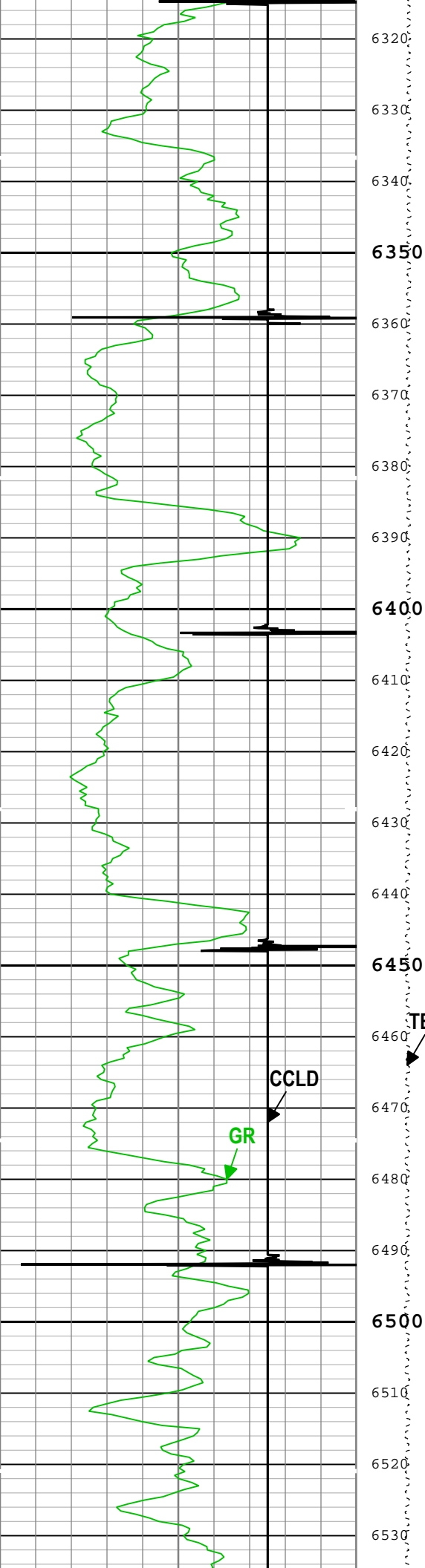


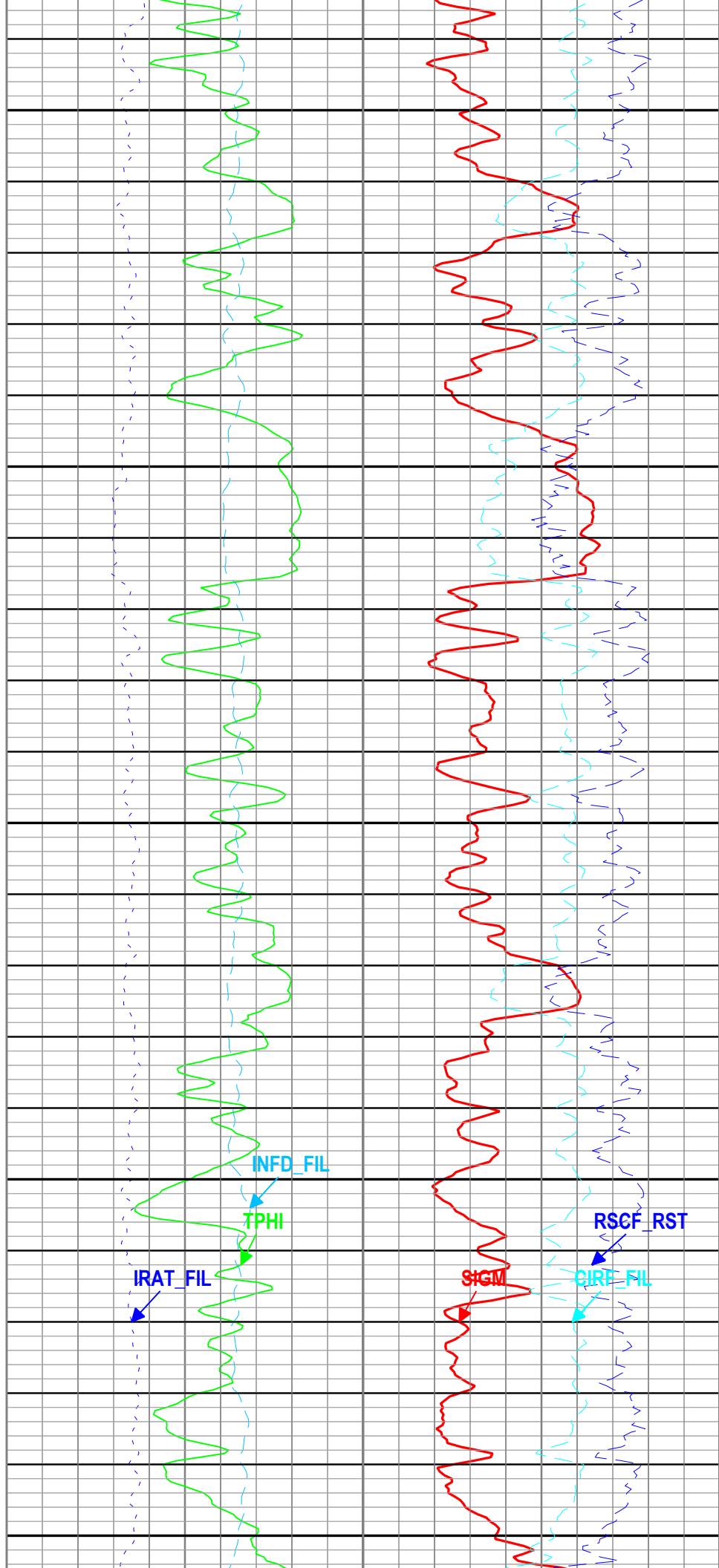
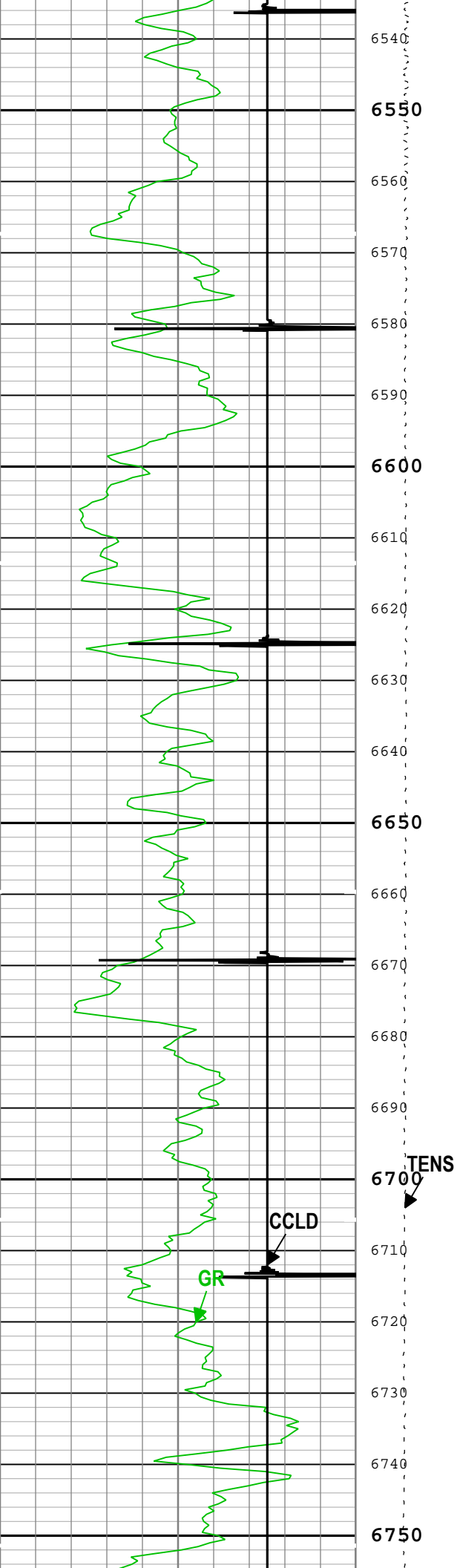


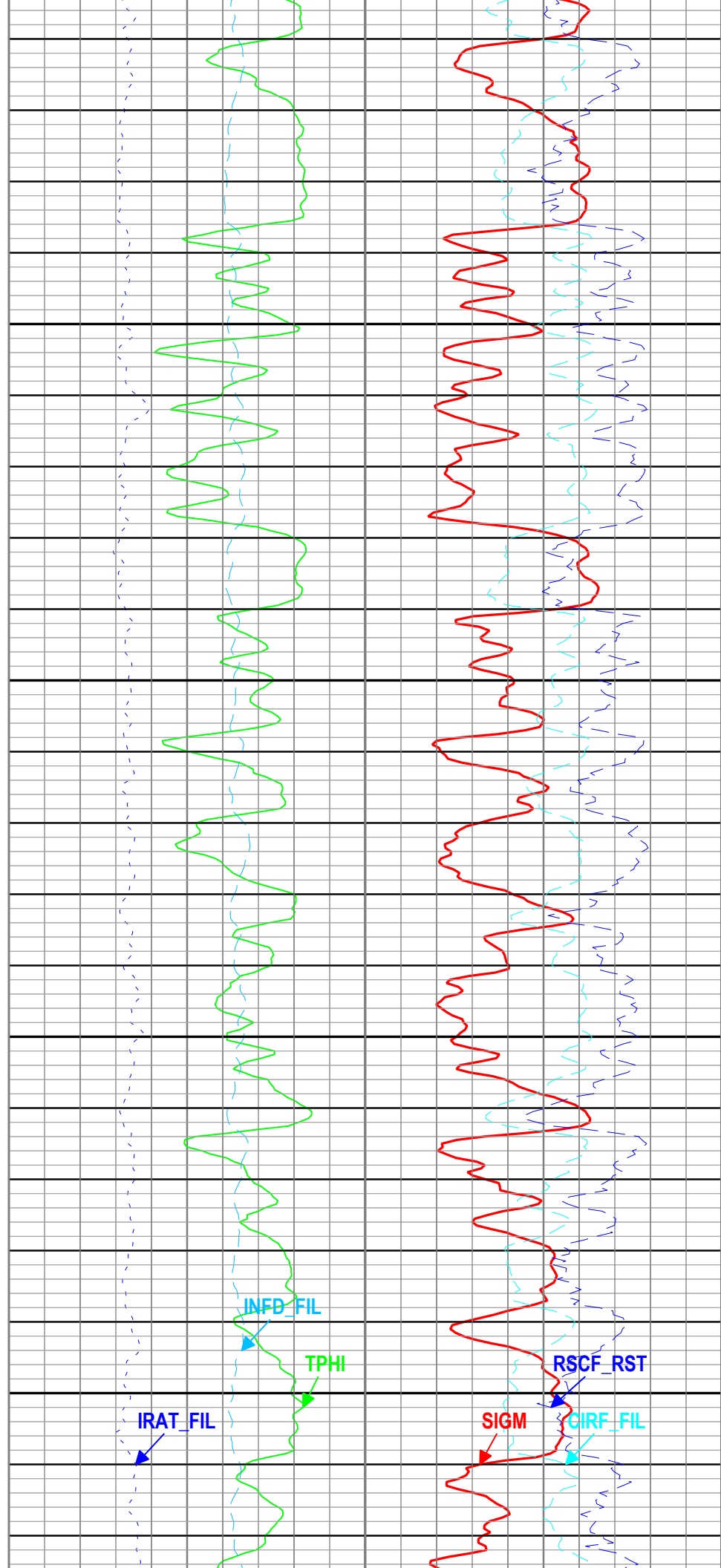
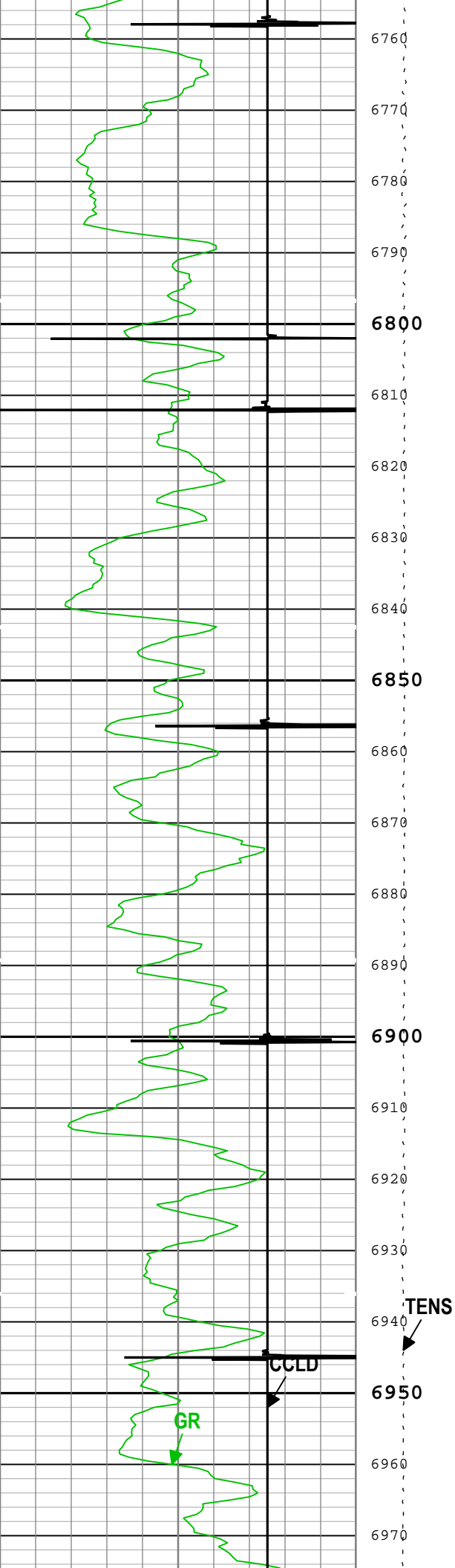
TENS

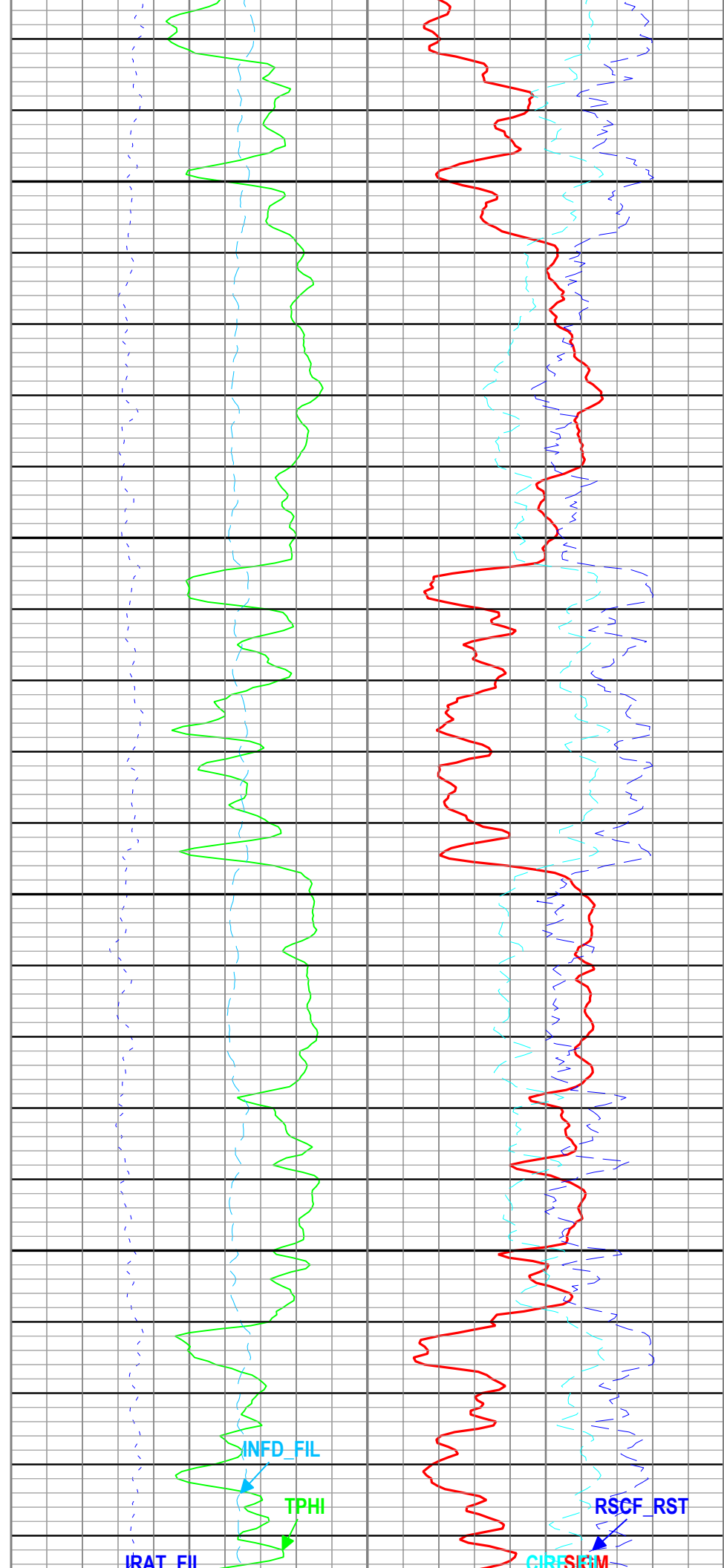
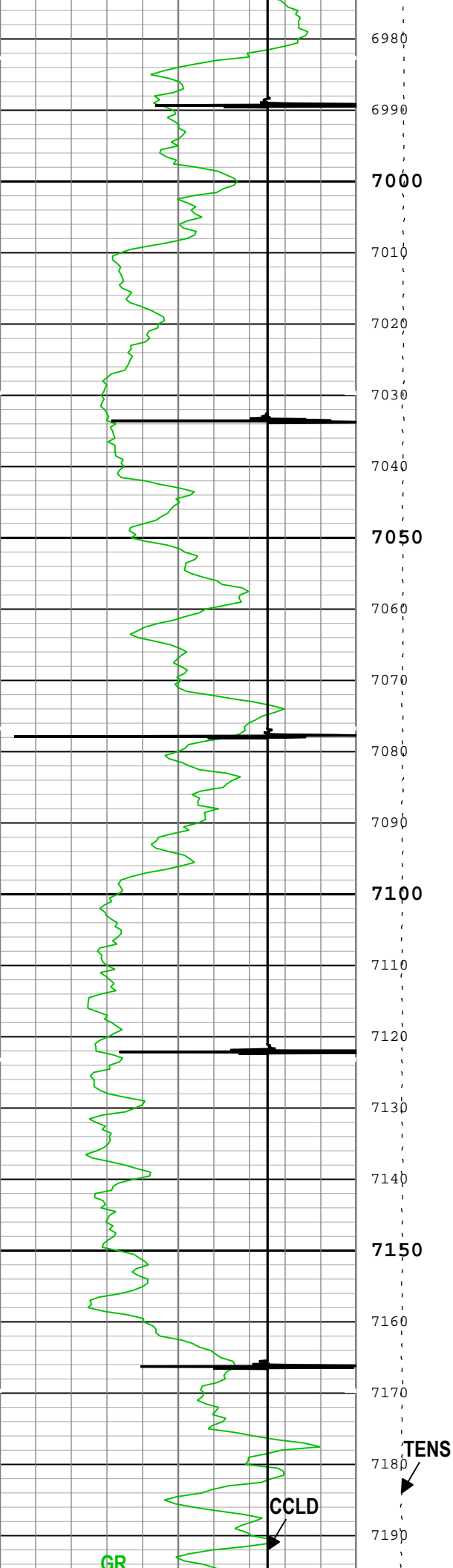


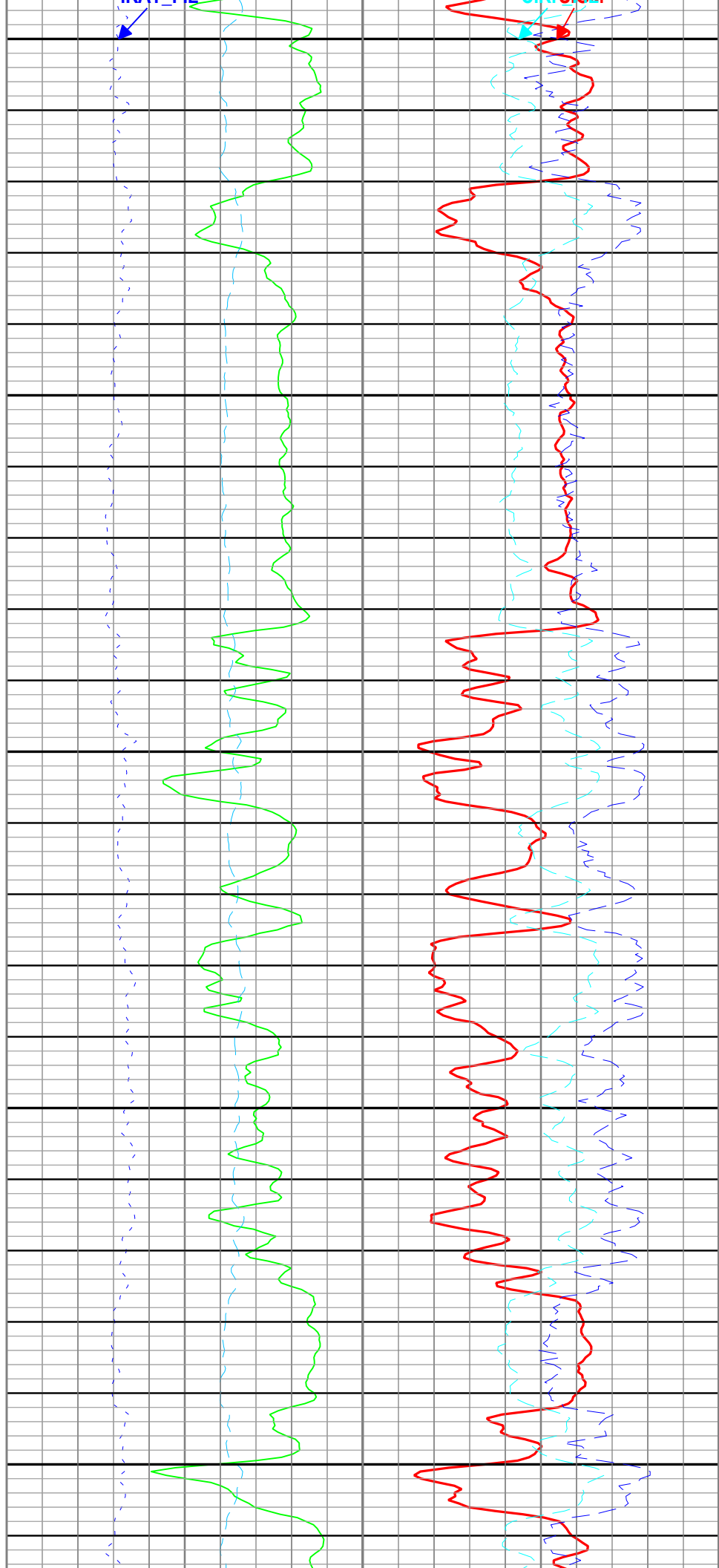
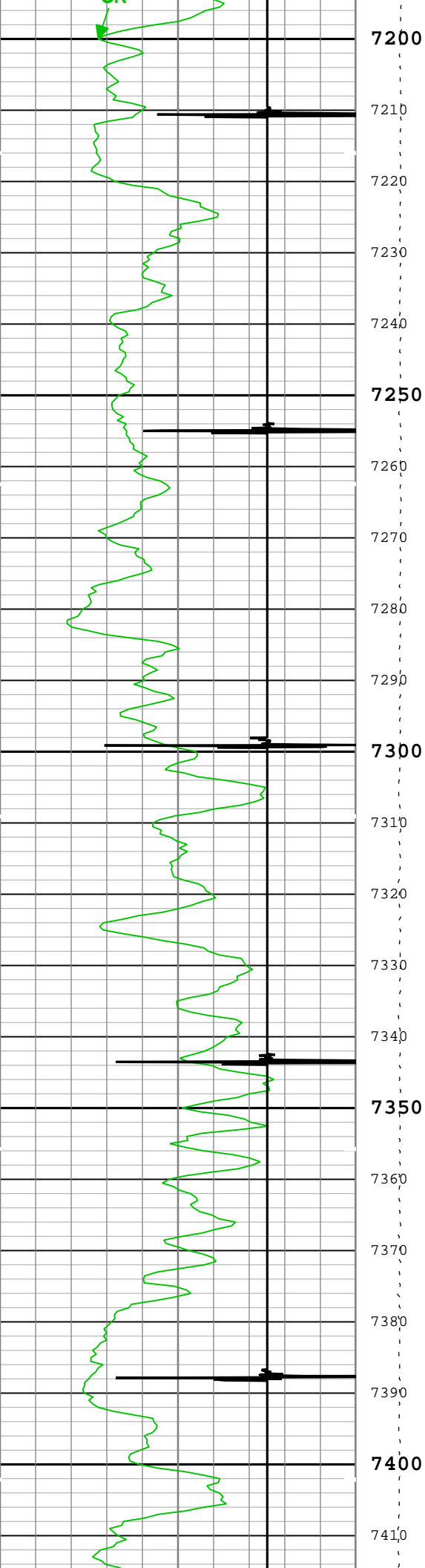




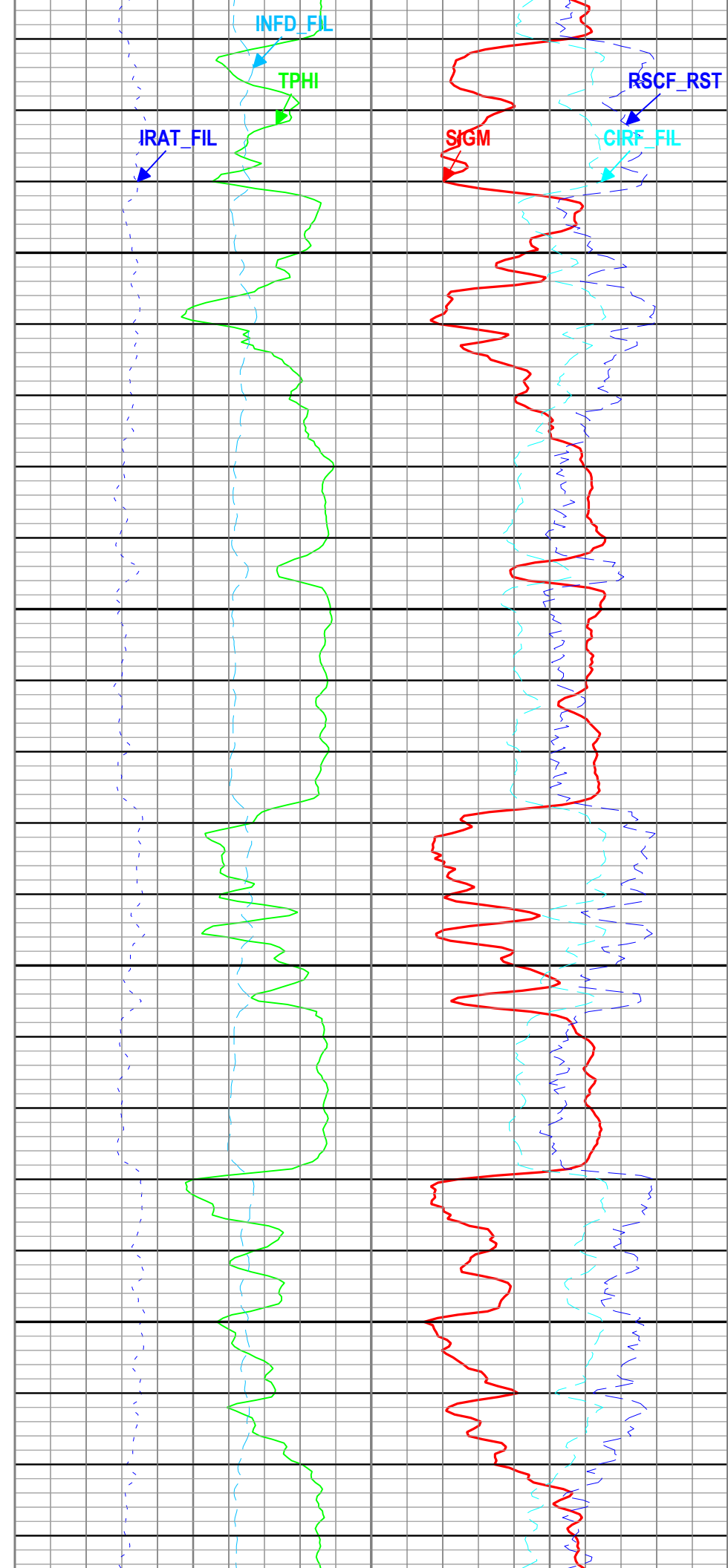
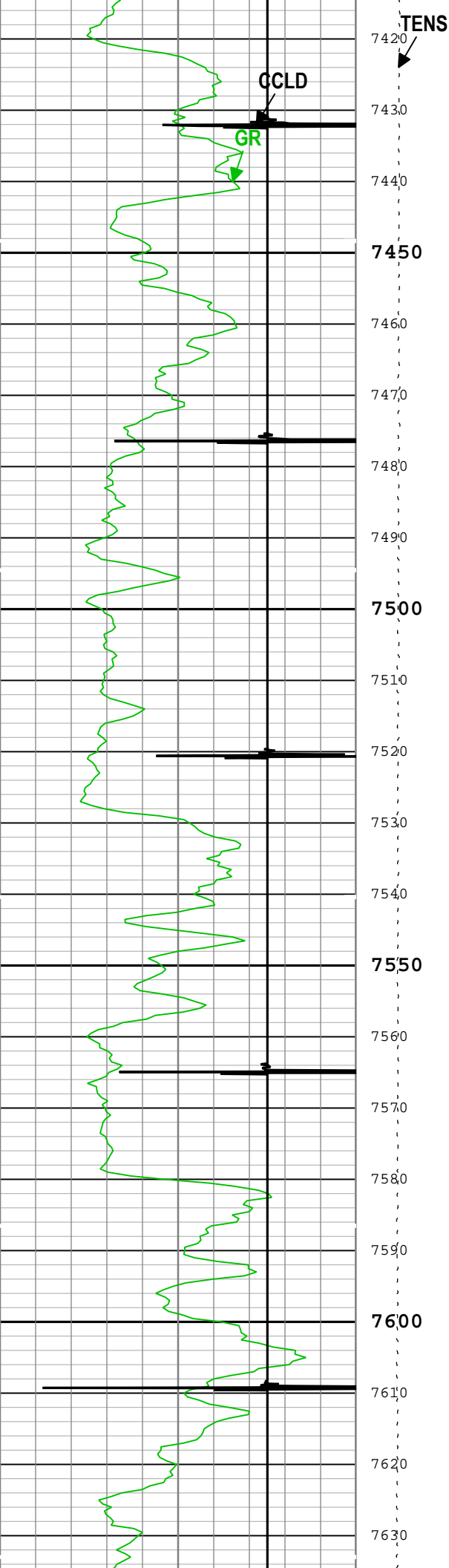


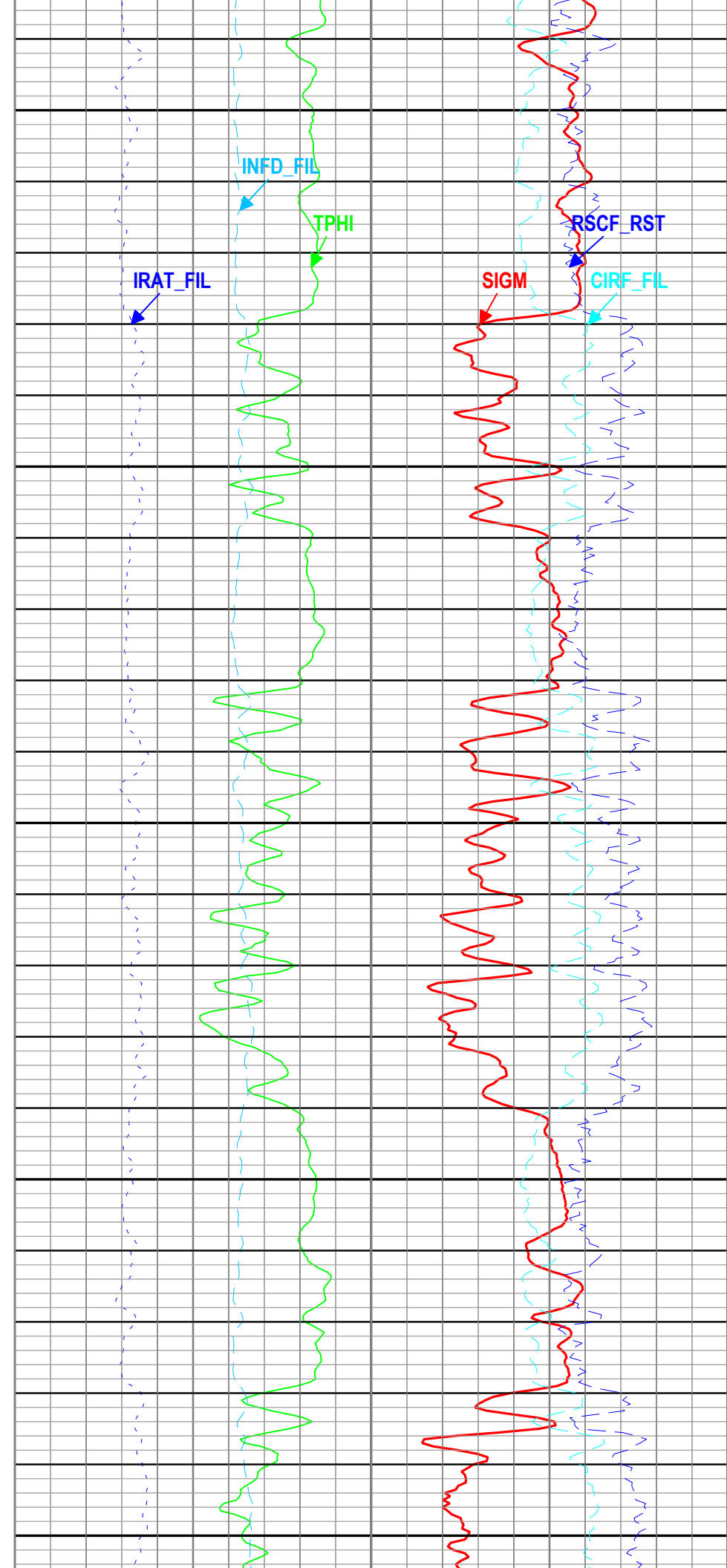
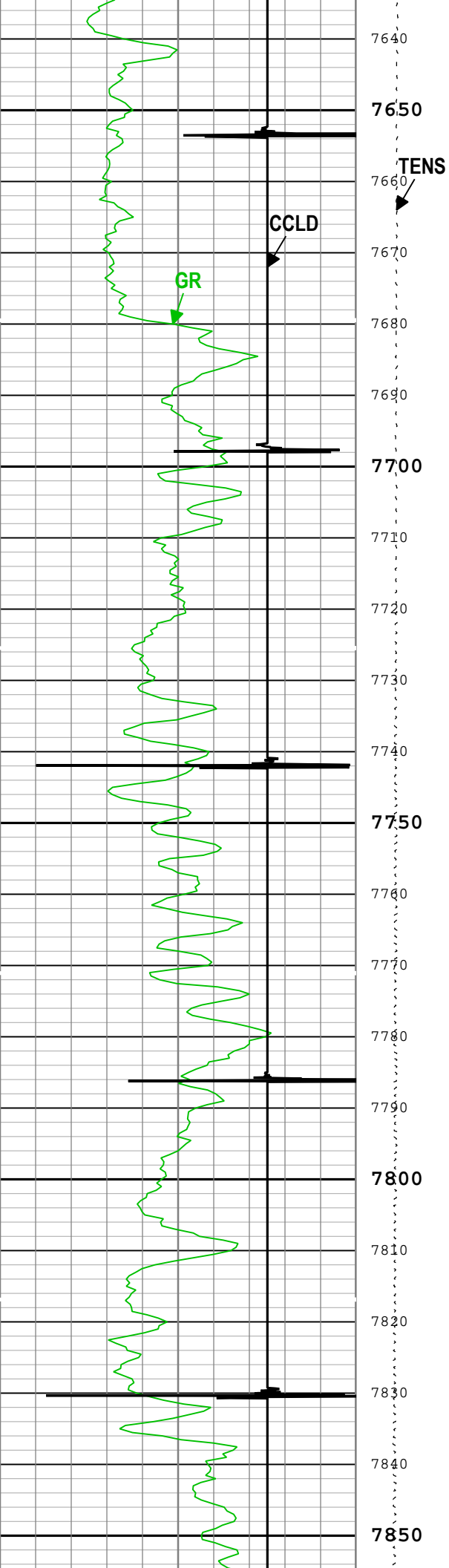


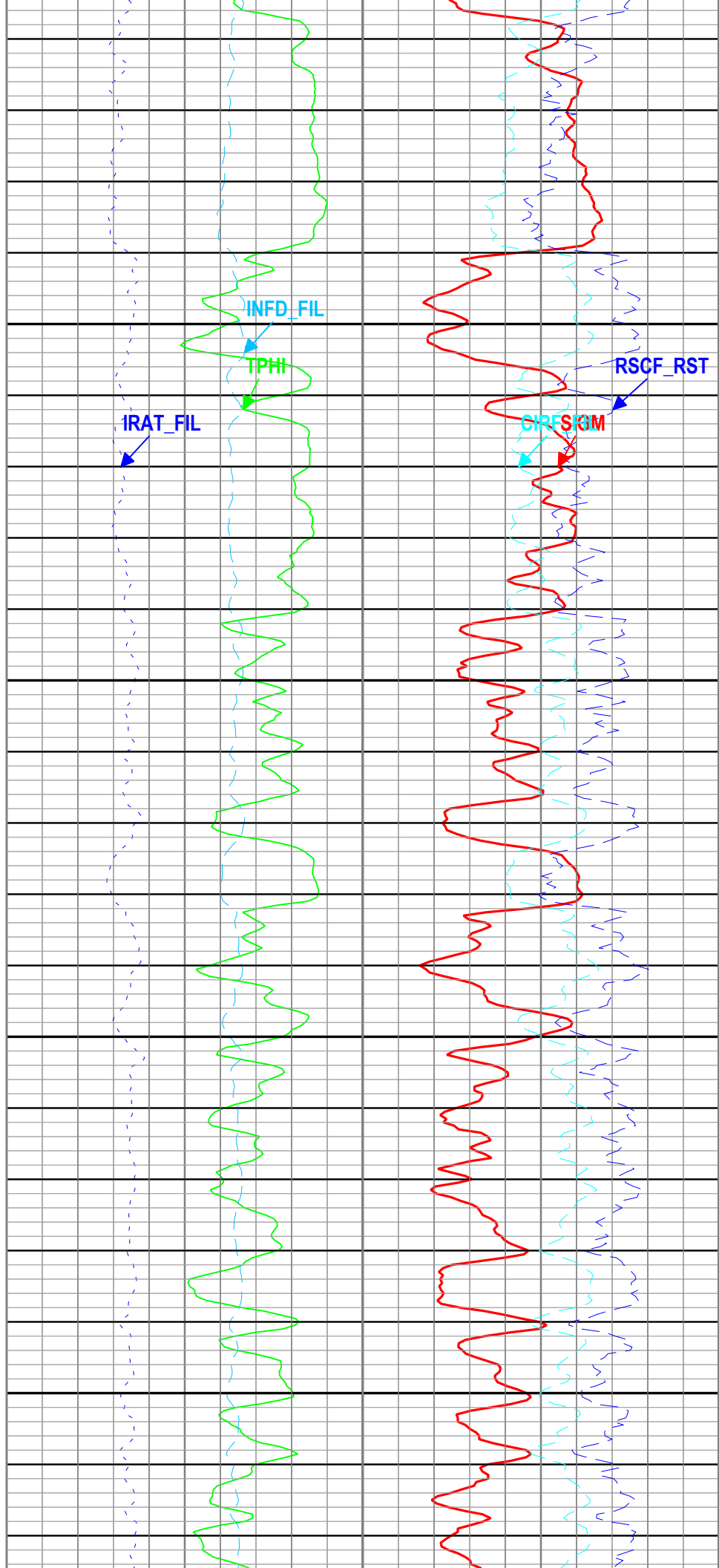
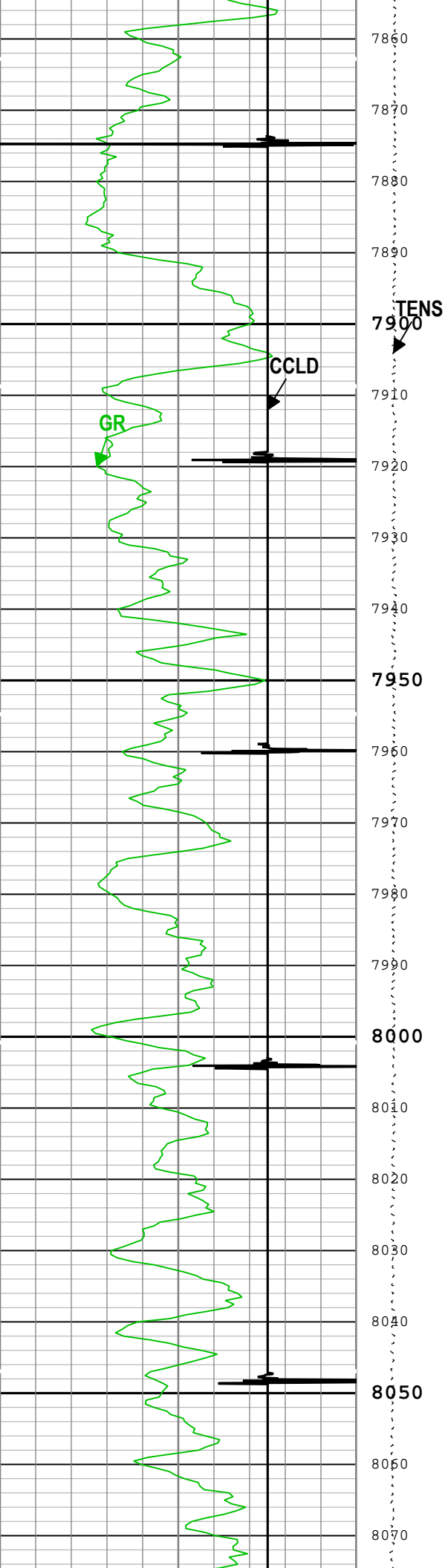


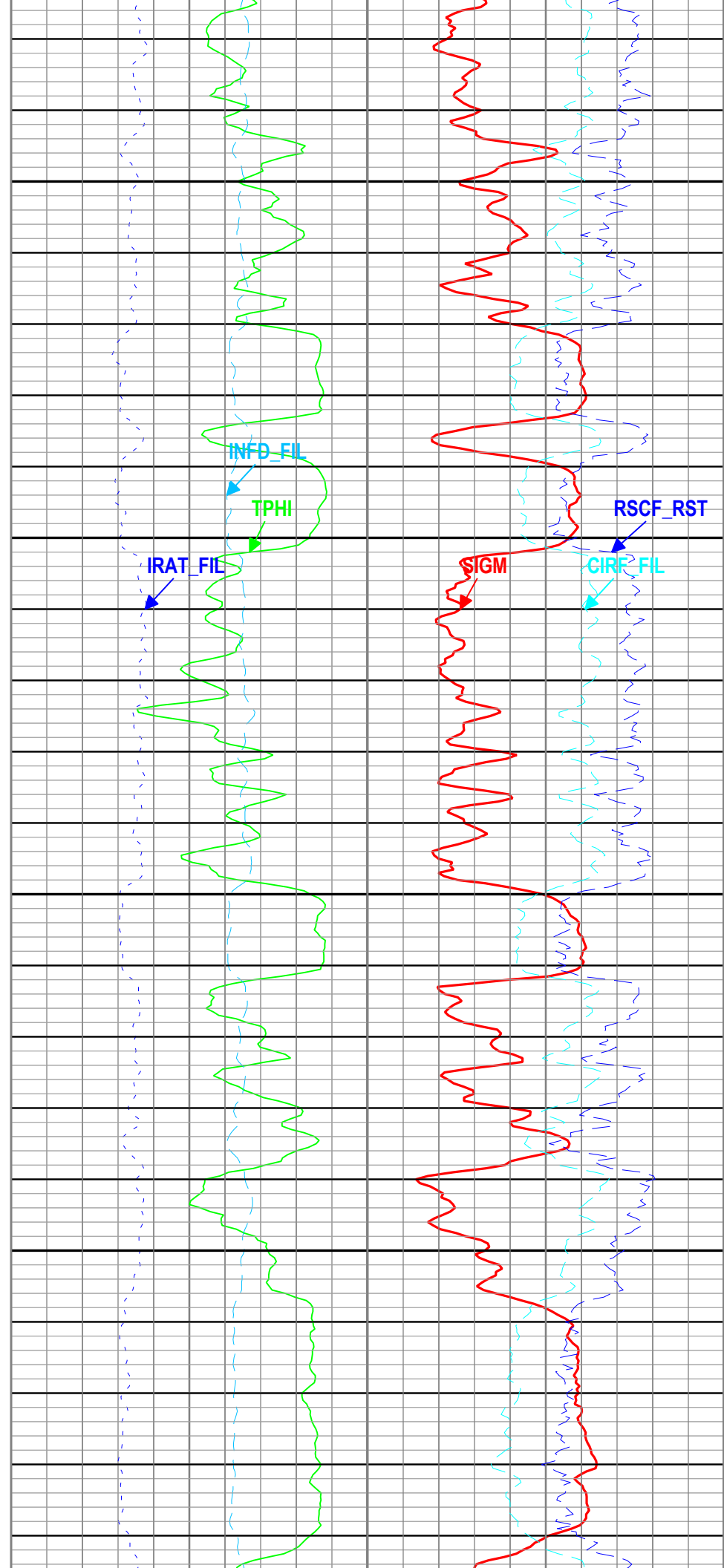
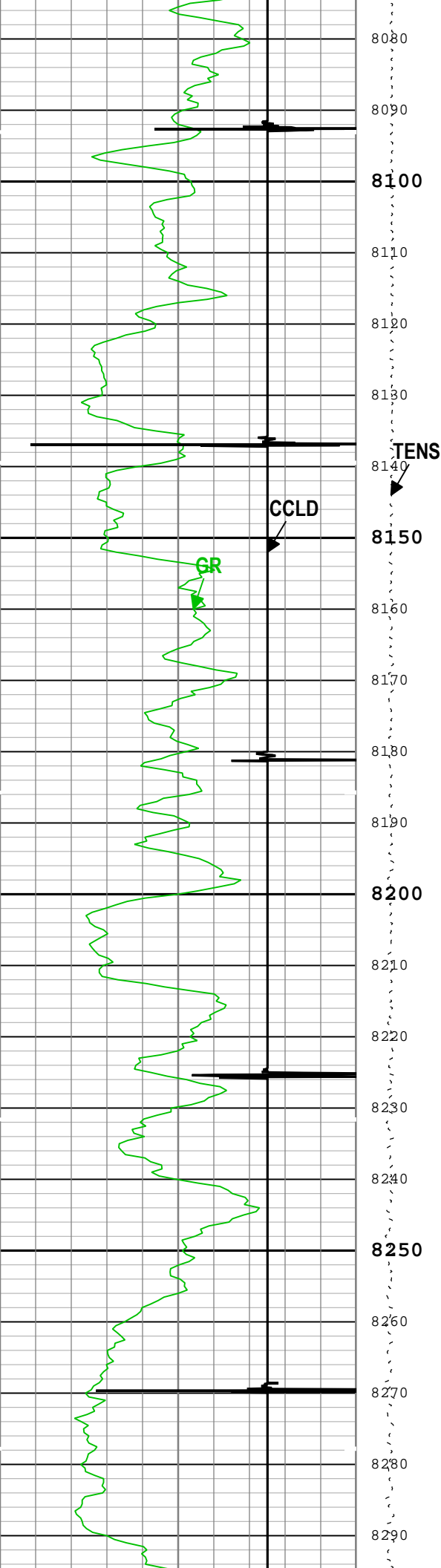


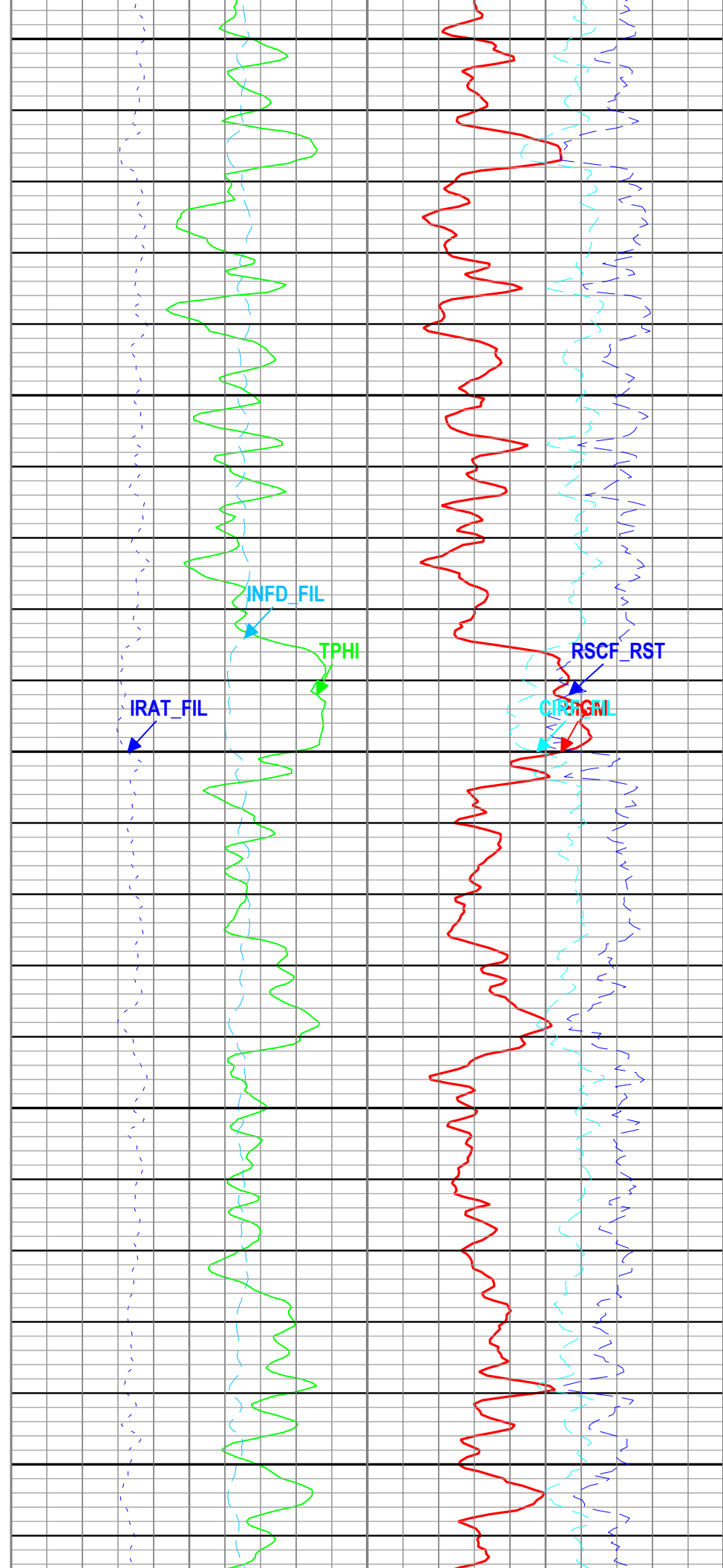
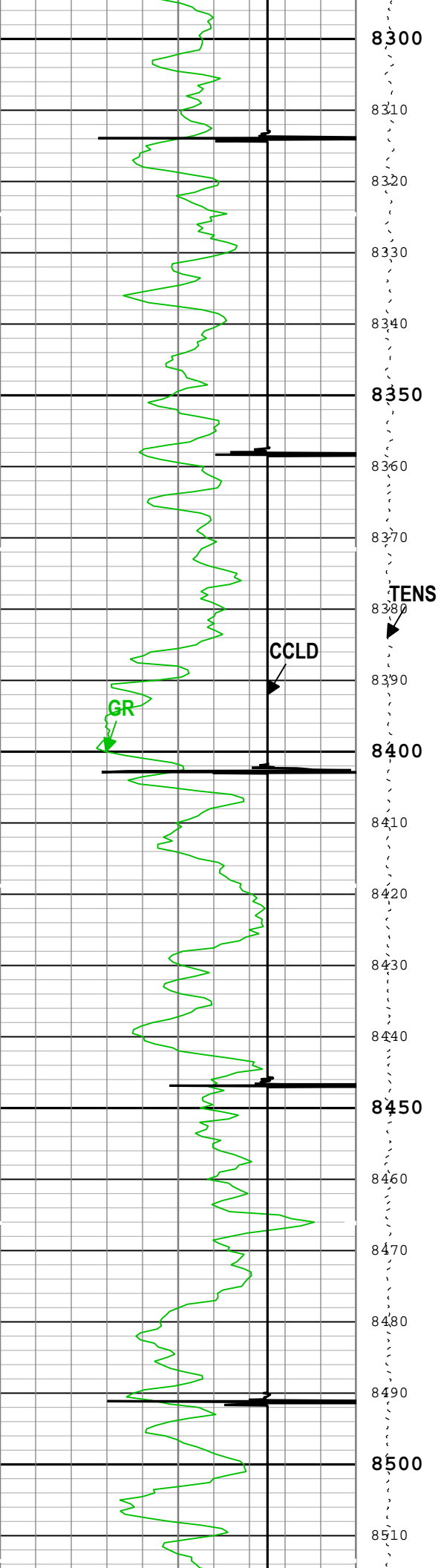




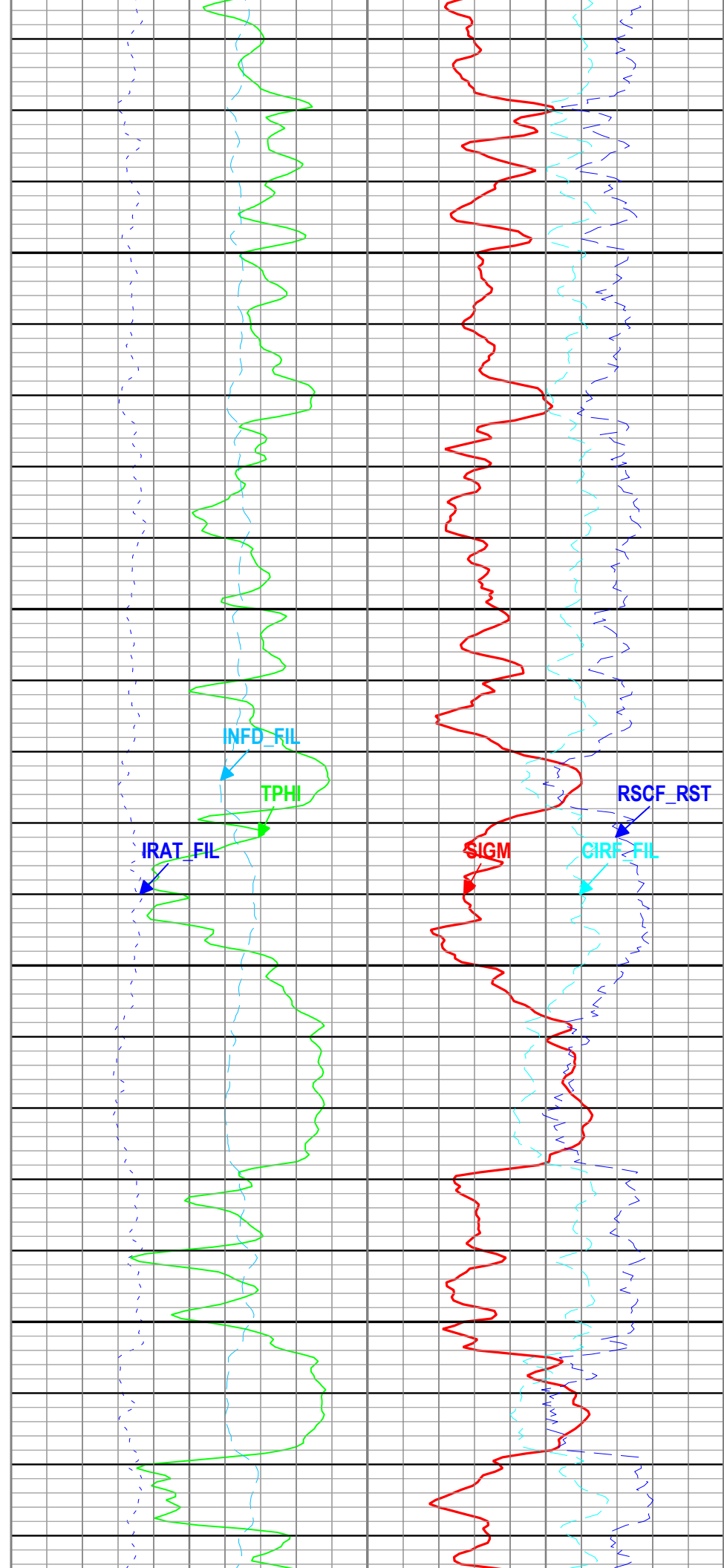
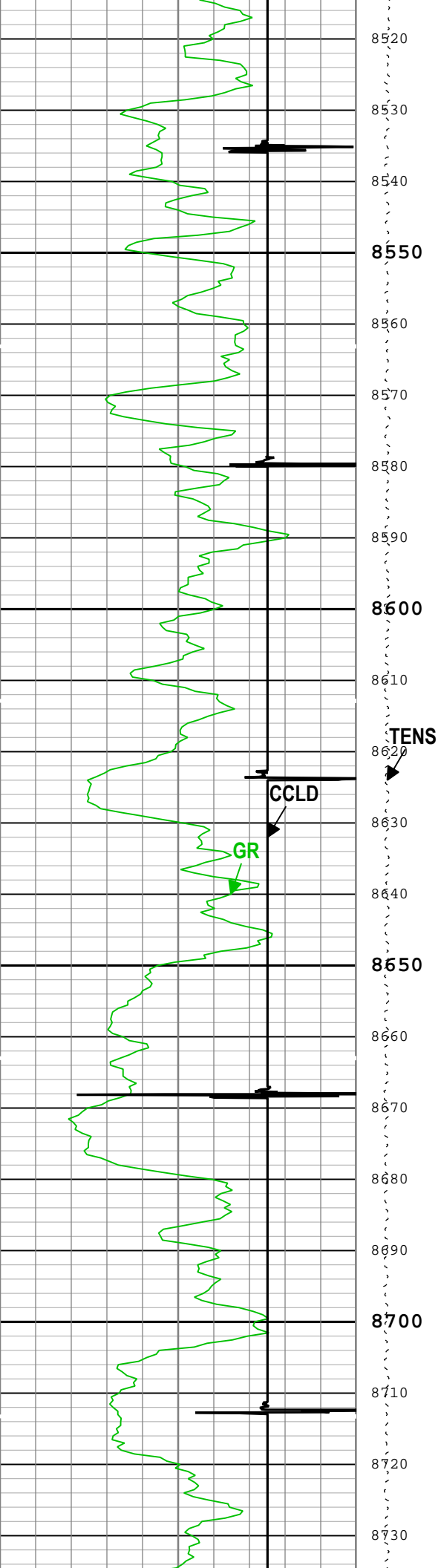


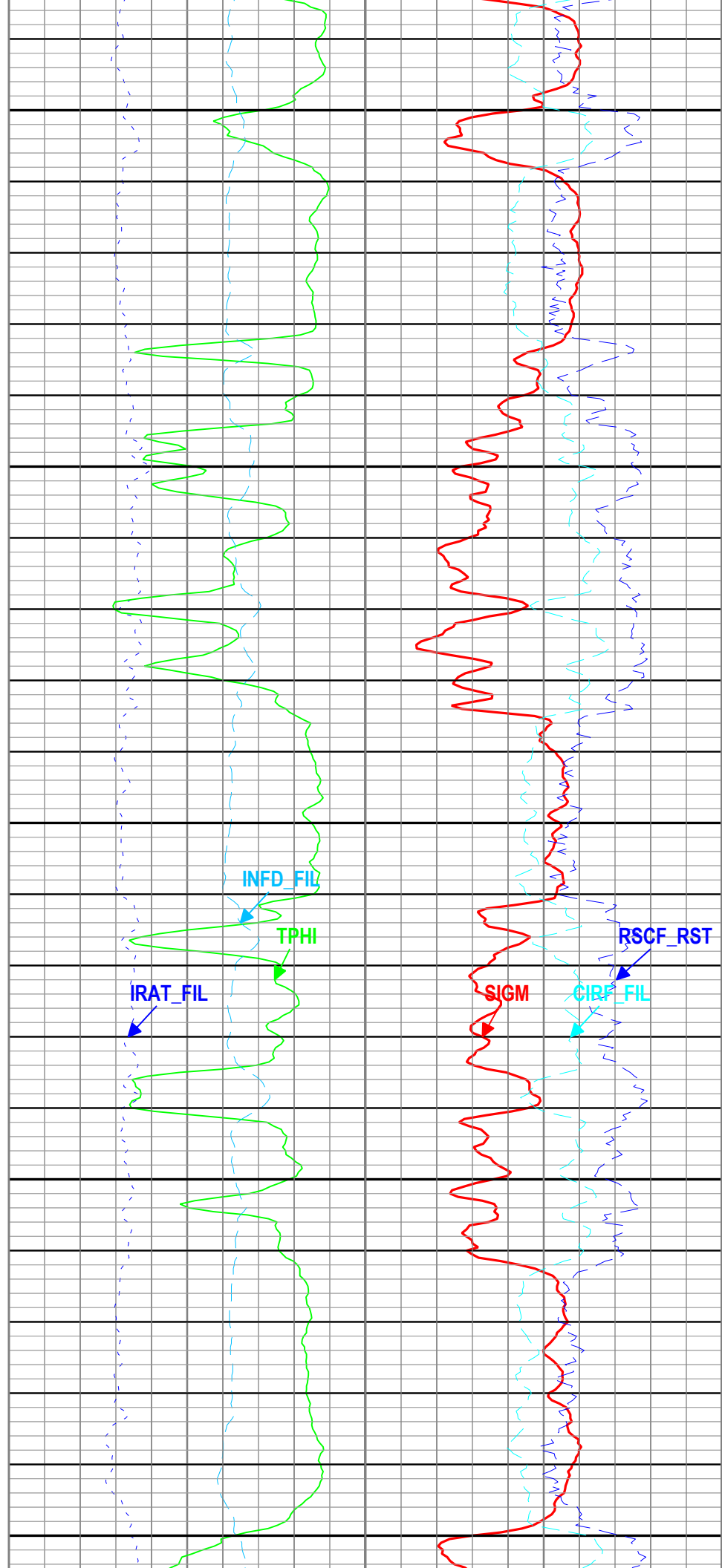
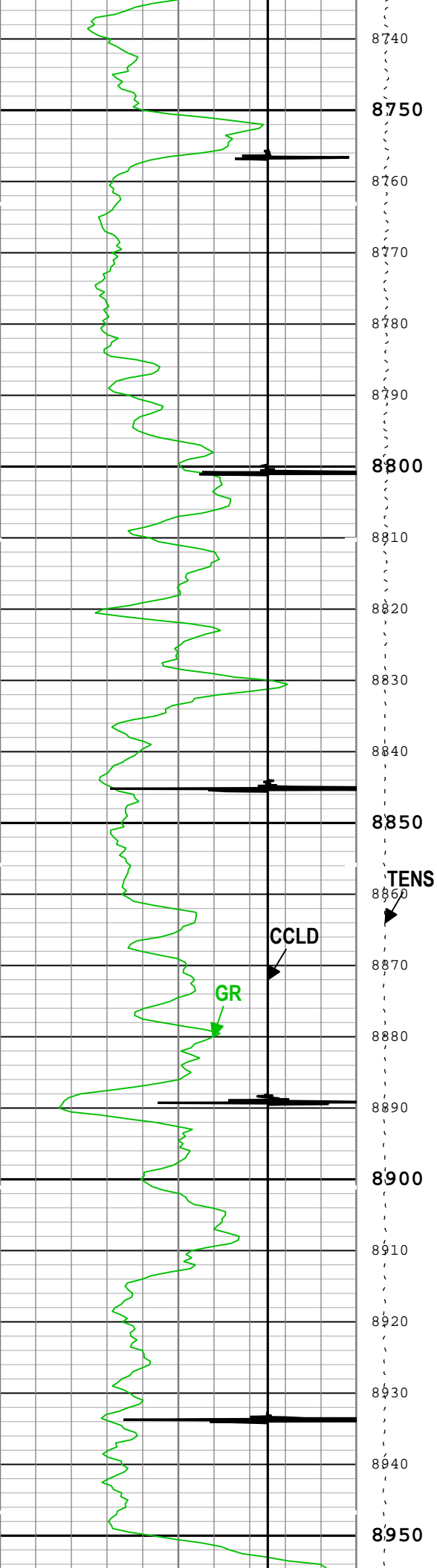


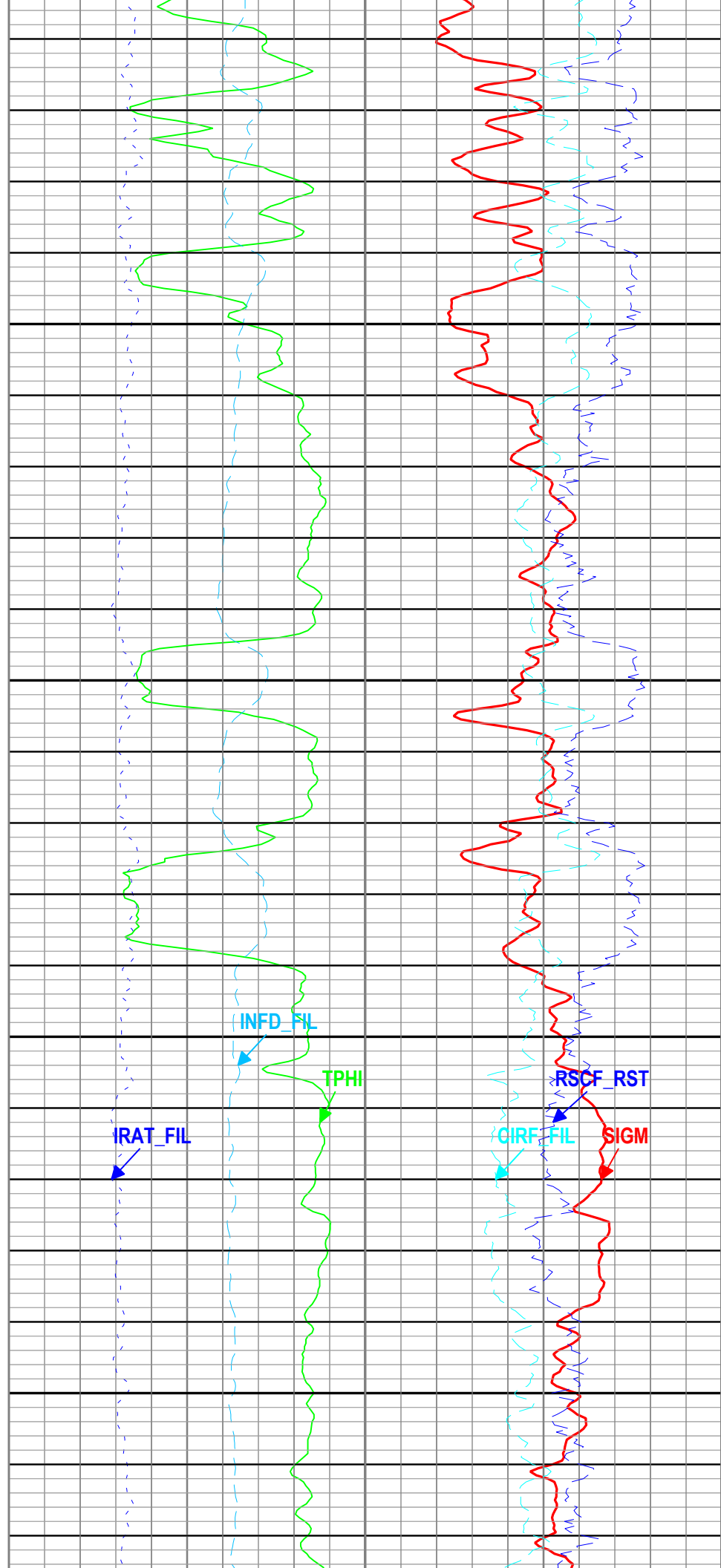
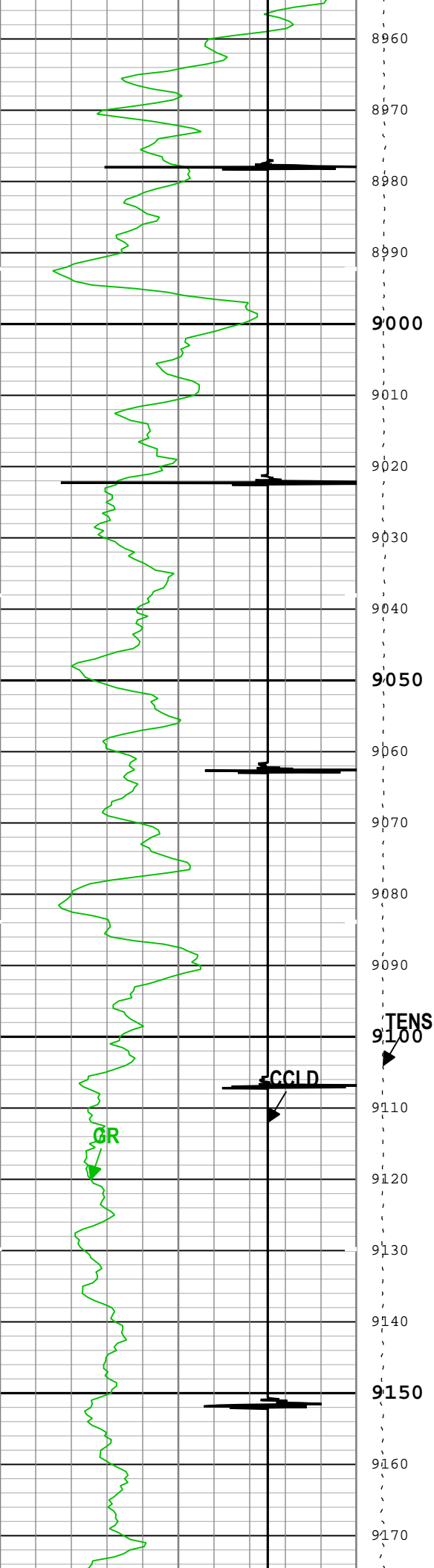


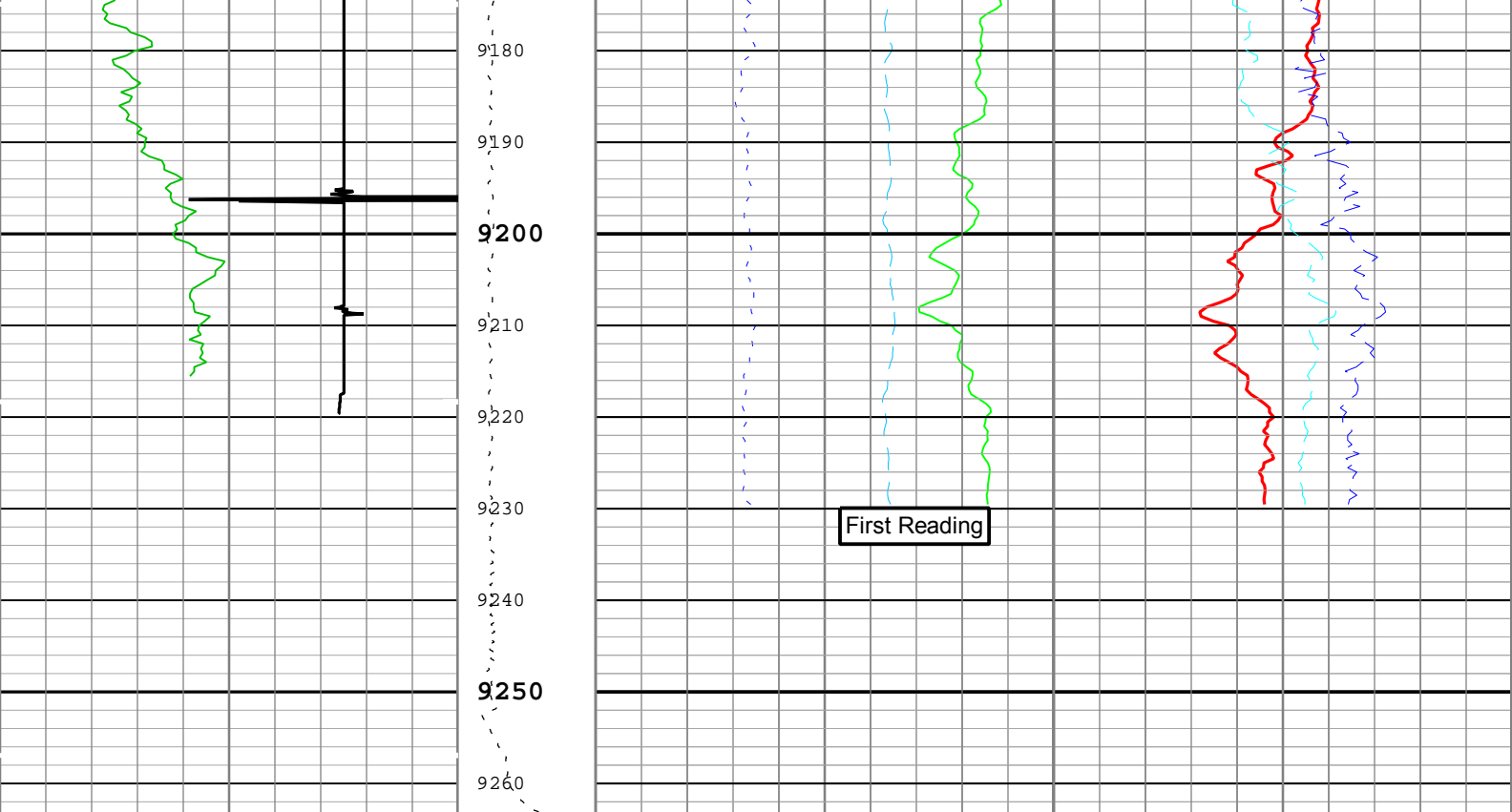












Gamma Ray (GR) PSTP-A			Cable Tension (TENS)	Formation Sigma (Neutron Capture Cross Section) (SIGM) RST-C				
0	gAPI	150		60	cu		0	
CCL Discriminated Amplitude (CCLD) PSTP-A				Inelastic Ratio Filtered (IRAT_FIL) RST-C		Capture to Inelastic Ratio Far Filtered (CIRF_FIL) RST-C		
-3	V	1		0.75	0	5	0	
				Thermal Decay Porosity (TPHI) RST-C		Far Detector Effective Unregulated Capture Count Rate (RSCF_RST) RST-C		
			3000 lbf	0.6	ft3/ft3	0	45	0
				Gross Inelastic Count Rate Far Detector Filtered (INFD_FIL) RST-C				
				10000	1/s	0		

TIME\_1900 - Time Marked every 60.00 (s)

- ICV - Integrated Cement Volume every 100.00 (ft3)
- TIME\_1900 - Elapsed time since midnight, 30 December 1899 every 60.00 (s)
- ICV - Integrated Cement Volume every 10.00 (ft3)
- IHV - Integrated Hole Volume every 100.00 (ft3)
- IHV - Integrated Hole Volume every 10.00 (ft3)

Description: RST SIGMA Answer    Format: Log ( RST SIGMA Answer )    Index Scale: 5 in per 100 ft    Index Unit: ft    Index Type: Measured Depth    Creation Date: 22-Dec-2017 20:49:24

Channel Processing Parameters				
One: Parameters				
Parameter	Description	Tool	Value	Unit
BHS	Borehole Status (Open or Cased Hole)	Borehole	Cased	
BS	Bit Size	WLSESSION	Depth Zoned	in
BSAL	Borehole Salinity	Borehole	0	ppm
BSALOPT	Borehole Salinity Option	RST-C	Unknown	
DFT_CATEGORY	Drilling Fluid Type	Borehole	Water	
MATR	Rock Matrix for Neutron Porosity Corrections	Borehole	SANDSTONE	

Depth Zone Parameters			
Parameter	Value	Start ( ft )	Stop ( ft )

Parameter	Value	Start (ft)	Stop (ft)
BS	14.75	2490	2525
BS	7.875	2525	9263.67

All depths are actual.

## Tool Control Parameters

### One: Parameters

Parameter	Description	Tool	Value	Unit
MAX_LOG_SPEED	Toolstring Maximum Logging Speed	WLSESSION	150	ft/h
PCCG	PSP Downhole CCL Gain	PSTP-A	12 dB	
RST_DLM	Depth Log Mode	RST-C	Sigma	

## One

### Repeat Pass

## Software Version

Acquisition System	Version
Maxwell 2017 SP3	7.3.92069.3100

## Pass Summary

Run Name	Pass Objective	Direction	Top	Bottom	Start	Stop	DSC Mode	Depth Shift	Include Parallel Data
One	Log[2]:Up	Up	8905.18 ft	9258.72 ft	22-Dec-2017 4:52:57 PM	22-Dec-2017 5:04:19 PM	ON	5.47 ft	No

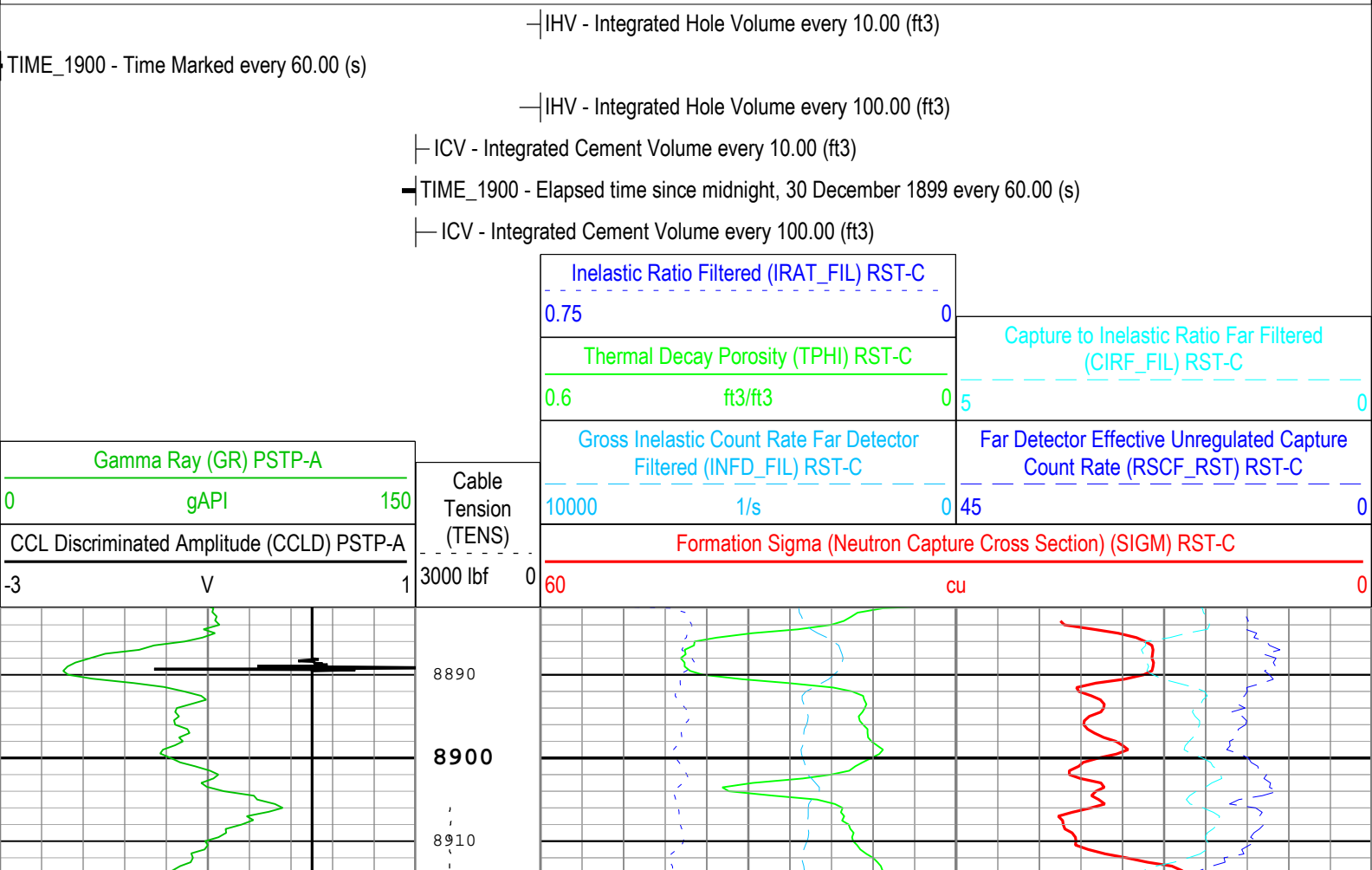
All depths are referenced to toolstring zero

## Log

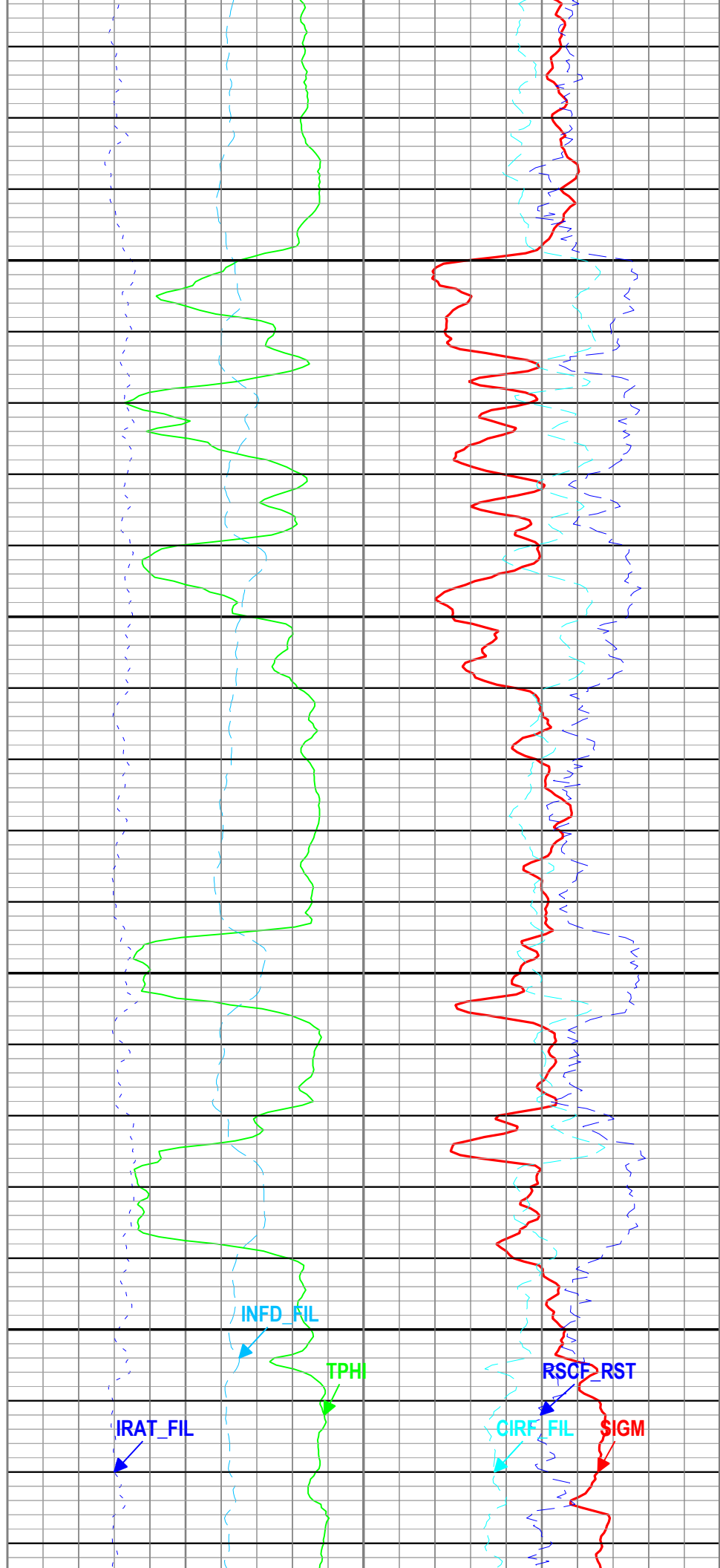
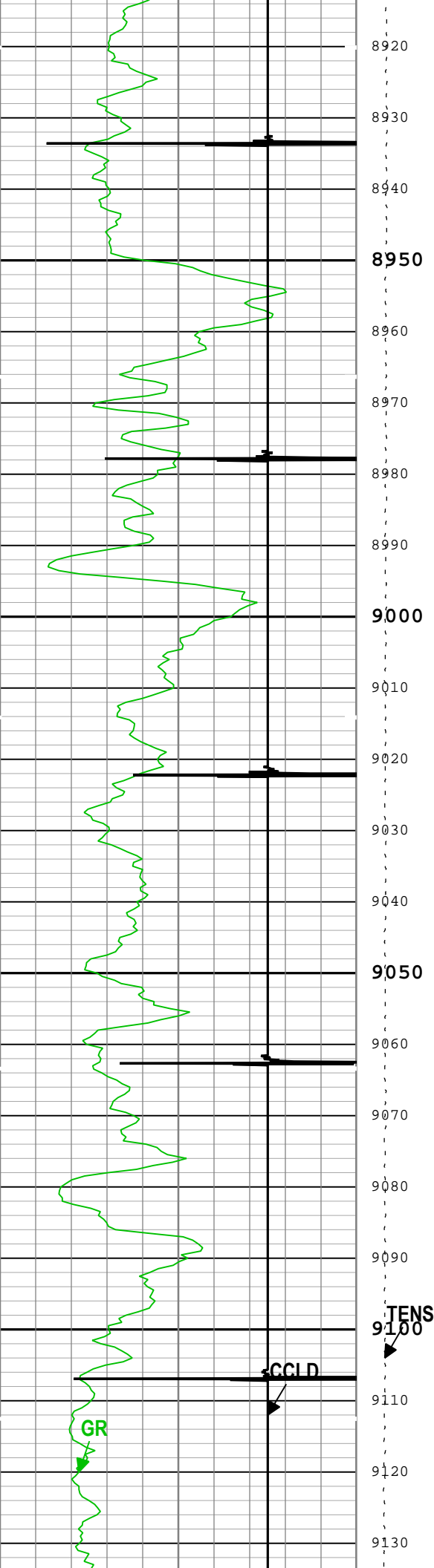
Company:Caerus Operating LLC      Well:Puckett 11B-26 697

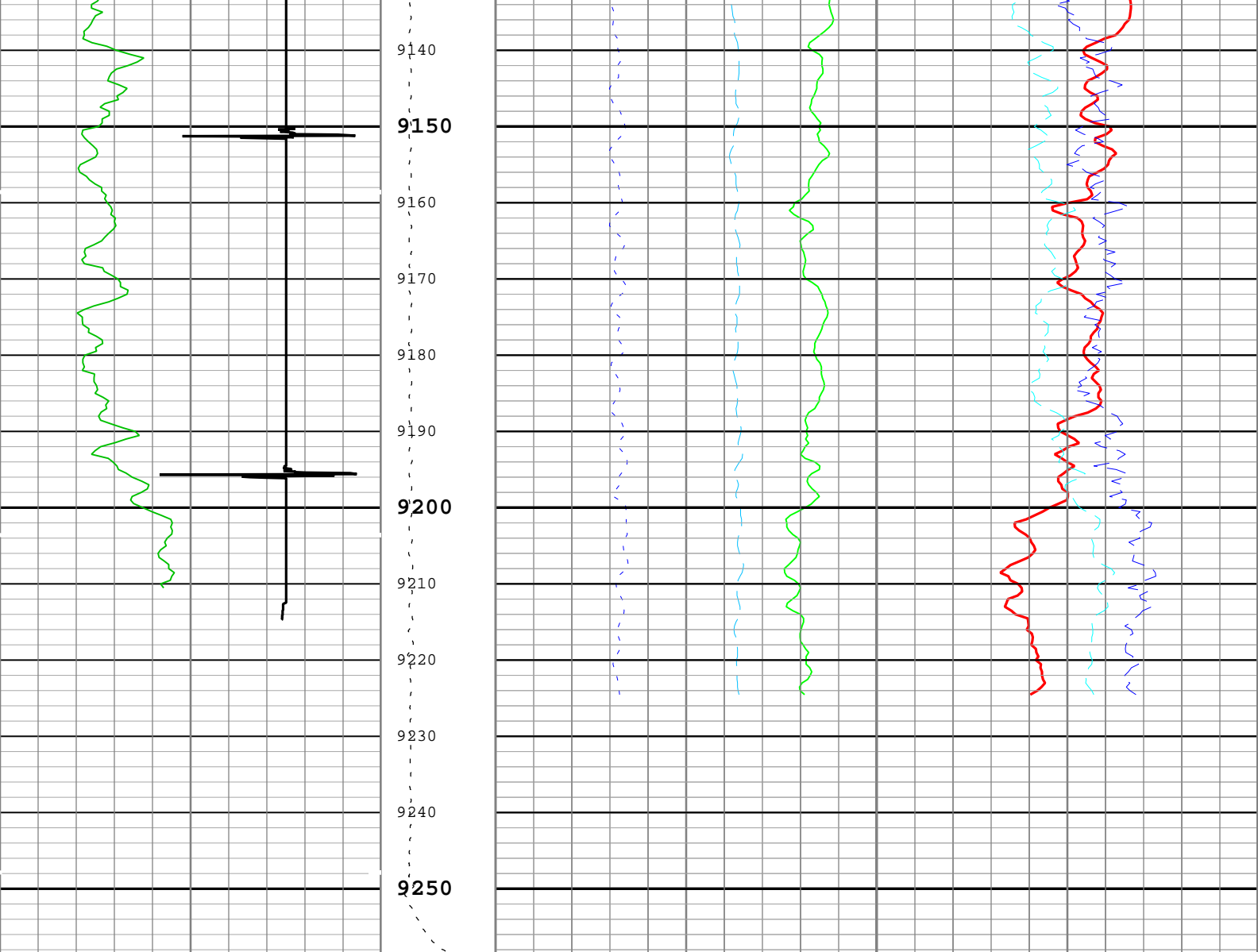
One: Log[2]:Up:S004

Description: RST SIGMA Answer    Format: Log ( RST SIGMA Answer )    Index Scale: 5 in per 100 ft    Index Unit: ft    Index Type: Measured Depth    Creation Date: 22-Dec-2017 20:49:31









Gamma Ray (GR) PSTP-A			Cable Tension (TENS)	Formation Sigma (Neutron Capture Cross Section) (SIGM) RST-C		
0	gAPI	150		60	cu	0
CCL Discriminated Amplitude (CCLD) PSTP-A			3000 lbf 0	Inelastic Ratio Filtered (IRAT_FIL) RST-C		
-3	V	1		0.75	0	

Capture to Inelastic Ratio Far Filtered (CIRF_FIL) RST-C		
5		0
Far Detector Effective Unregulated Capture Count Rate (RSCF_RST) RST-C		
45		0
Thermal Decay Porosity (TPHI) RST-C		
0.6	ft3/ft3	0
Gross Inelastic Count Rate Far Detector Filtered (INFD_FIL) RST-C		
10000	1/s	0

- ICV - Integrated Cement Volume every 100.00 (ft3)
- TIME\_1900 - Elapsed time since midnight, 30 December 1899 every 60.00 (s)
- ICV - Integrated Cement Volume every 10.00 (ft3)
- IHV - Integrated Hole Volume every 100.00 (ft3)
- TIME\_1900 - Time Marked every 60.00 (s)
- IHV - Integrated Hole Volume every 10.00 (ft3)

Description: RST SIGMA Answer    Format: Log ( RST SIGMA Answer )    Index Scale: 5 in per 100 ft    Index Unit: ft    Index Type: Measured Depth    Creation Date: 22-Dec-2017 20:49:31

Channel Processing Parameters				
One: Parameters				
Parameter	Description	Tool	Value	Unit

BHS	Borehole Status (Open or Cased Hole)	Borehole	Cased	
BS	Bit Size	WLSESSION	7.875	in
BSAL	Borehole Salinity	Borehole	0	ppm
BSALOPT	Borehole Salinity Option	RST-C	Unknown	
DFT_CATEGORY	Drilling Fluid Type	Borehole	Water	
MATR	Rock Matrix for Neutron Porosity Corrections	Borehole	SANDSTONE	

Tool Control Parameters

One: Parameters

Parameter	Description	Tool	Value	Unit
MAX_LOG_SPEED	Toolstring Maximum Logging Speed	WLSESSION	150	ft/h
PCCG	PSP Downhole CCL Gain	PSTP-A	12 dB	
RST_DLM	Depth Log Mode	RST-C	Sigma	

Company:	Caerus Operating LLC	Schlumberger
Well:	Puckett 11B-26 697	
Field:	Grand Valley	
County:	Garfield	
State:	Colorado	
Cement Bond Log		
Reservoir Saturation Log		
Gamma Ray / CCL		