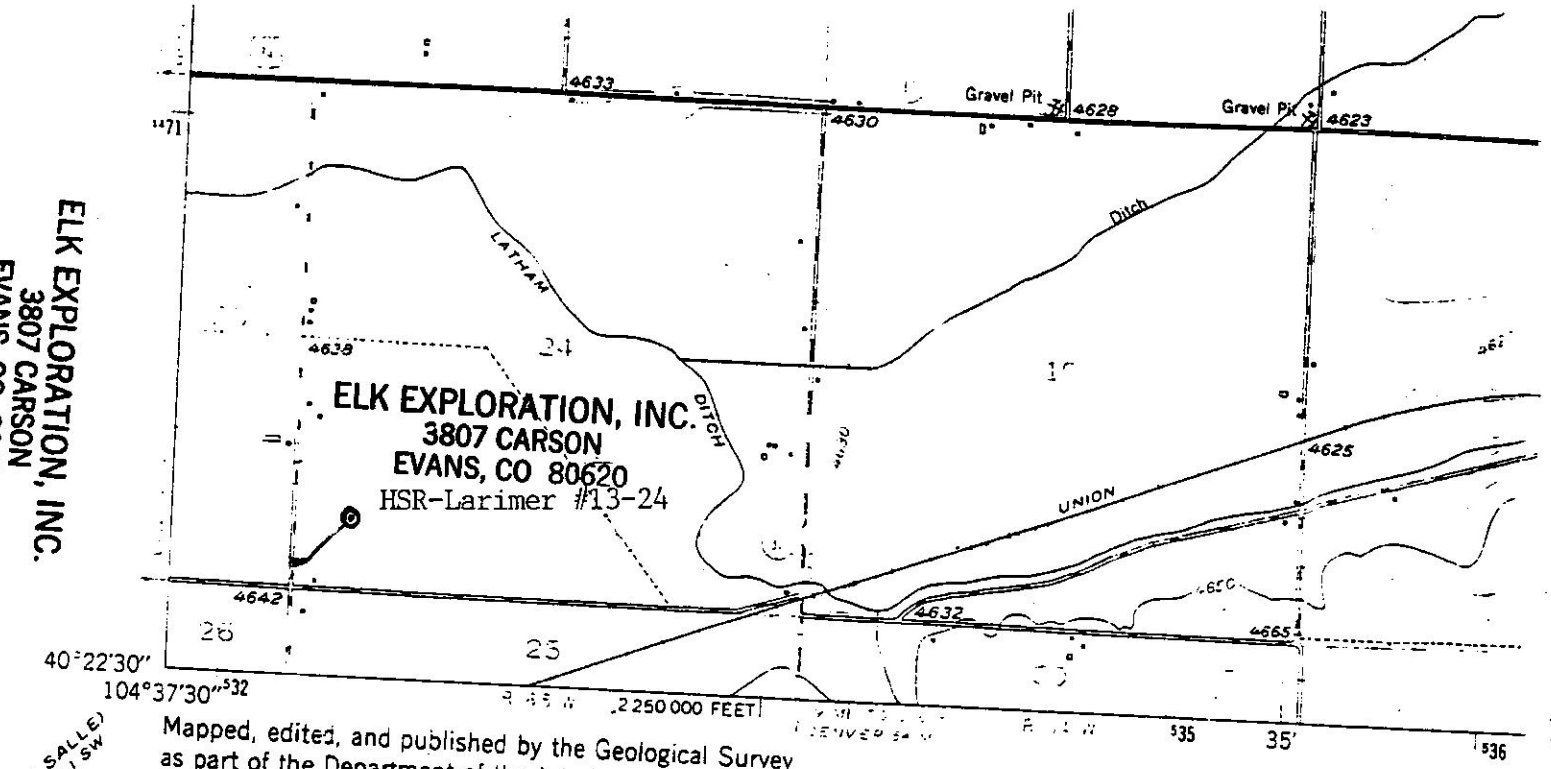

ELK EXPLORATION, INC.
3807 CARSON
EVANS, CO 80620

00070329

(LA SALLE)
5064 I SW

Mapped, edited, and published by the Geological Survey as part of the Department of the Interior program for the development of the Missouri River Basin

Control by USGS and USC&GS

Culture and drainage in part compiled from aerial photographs taken June 1949

Topography by plane-table methods, 1949-1950

Polyconic projection. 1927 North American datum

10,000-foot grid based on Colorado coordinate system, north zone

1000-meter Universal Transverse Mercator grid ticks, zone 13, shown in blue

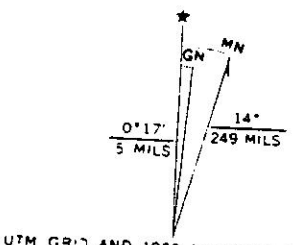

UTM GRID AND 1950 MAGNETIC NORTH DECLINATION AT CENTER OF SHEET

1000
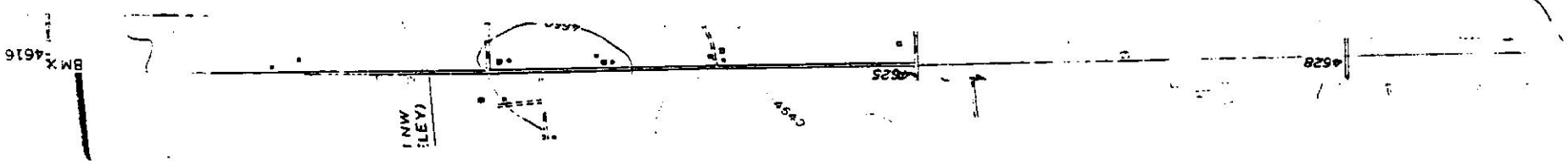
THI
FOR SALE BY U. S. GEO
A FOLDER DES