

Edith Meis and Cyrilla Meis  
35481 County Road H  
Yuma, Colorado 80759

Re: Final Reclamation Agreement  
Meis 1-8 (API # 05-125-08277)  
Township 1 North Range 46 West  
Section 8: SWNE  
Yuma County, Colorado

Dear Edith and Cyrilla:

J-W Operating Company (JWOC) is the operator of the Meis 1-8 ("Well"). The Well has been plugged and a Subsequent Form 6 has been filed with the Colorado Oil and Gas Conservation Commission ("COGCC"). All associated production facilities and any trash or debris connected to the previous oil and gas operations have been removed from the Well site.

In accordance with the requirements of COGCC Rules 306.a and 306.f, an on-site review of the planned reclamation of the Well site was conducted on December 3, 2017. Reclamation of the well site and the access road has been completed per your specifications. The well site area, shown on Exhibit B, has been recontoured to approximate the pre-disturbance landform and has been reseeded. JWOC will continue to monitor revegetation of the reclaimed pad and reclaimed road portion, work to control any noxious weed species that may present themselves in the reclaimed areas, and monitor for and repair any stormwater issues that may arise in the reclaimed areas until such time as the reclamation criteria, as set forth in COGCC Rule 1001 through 1004, have been met and the COGCC bond release has been approved. Access to the well site is off of County Road R. A portion of the access road, as shown in Exhibit A, provides necessary access to your agricultural and livestock operations and is being retained for those purposes.

A waiver of the following COGCC 1000 Series rules is requested:

**1004a. All access roads to plugged and abandoned wells and associated production facilities shall be closed, graded and recontoured. Culverts and any other obstructions that were part of the access road(s) shall be removed. Well locations, access roads and associated facilities shall be reclaimed. As applicable, compaction alleviation, restoration, and revegetation of well sites, associated production facilities and access roads shall be performed to the same standards as established for interim reclamation under Rule 1003.**

**1004.d Final reclamation of all disturbed areas shall be considered complete when all activities disturbing the ground have been completed, and all disturbed areas have been either built upon, compacted, covered, paved or otherwise stabilized in such as to minimize erosion, or a uniform vegetative cover has been established that reflects pre-disturbance or reference area forbs, shrubs, and grasses with total percent plant cover of at least of eighty percent (80%) of pre-disturbance or reference area levels, excluding noxious weeds or equivalent permanent, physical erosion reduction method have been employed. Reseeding alone is not sufficient.**

The access road portion, shown in Exhibit B, is being left un-reclaimed, in a stable and compacted state, suitable for the land use.

You, as the Surface Owner, agree that JWOC has fulfilled the requirements set forth by the COGCC for the abandonment of the wells, including reclamation required under COGCC Rules 1001 through 1004, that you have waived the reclamation of the access road, and certify that you are the owner of the surface of the lands upon which the well site and road are located. You understand and agree that JWOC shall have no further responsibility or liability for the reclamation and access road portion. You acknowledge that you are accepting responsibility for any future reclamation of the unreclaimed portion of the land and, to the extent applicable, for protection of topsoil on the unreclaimed portion of the land. You acknowledge that JWOC has complied with your direction regarding the final reclamation of the well and associated well site. You also acknowledge that JWOC has provided you with a copy of COGCC Rule 1001 through 1004. Your acceptance and acknowledgment of the foregoing does release JWOC from its responsibilities for the plugging of the well or closure of any pits in compliance with COGCC regulations, nor do you by signing, accept any responsibility or future liability for the same.

If this letter correctly reflects your agreement, please sign and date this letter and return one copy to the undersigned.

Thank you for your time and consideration in this matter. If you have any questions or comments, please call the undersigned at 972-845-2222.

Sincerely,  
J-W Operating Company  
By its agent, Miller Mentzer Walker, P.C.

  
By: Lawrence B. Mentzer

Agreed to and Accepted this ~~18~~ day of 17 January, 2018.

**Surface Owner:**

  
By: Edith Meis

  
By: Cyrilla Meis

Meis 1-8 (1N-46W)




Exhibit A

Date: 12/03/2017  
Meis 1-8-1N-46W

Direction: North  
Lat/Long: 40.069799/-102.534839




Exhibit B

Date: 12/03/2017  
Meis 1-8-1N-46W

Direction: East  
Lat/Long: 40.069799/-102.534839



Exhibit B



Date: 12/03/2017  
Meis 1-8-1N-46W

Direction: South  
Lat/Long: 40.069799/-102.534839



Exhibit B

Date: 12/03/2017  
Meis 1-8-1N-46W

Direction: West  
Lat/Long: 40.069799/-102.534839




Exhibit B

Date: 12/03/2017  
Meis 1-8-1N-46W

Direction: Adjacent Location  
Lat/Long: 40.069799/-102.534839



Exhibit B