



Gamma Ray

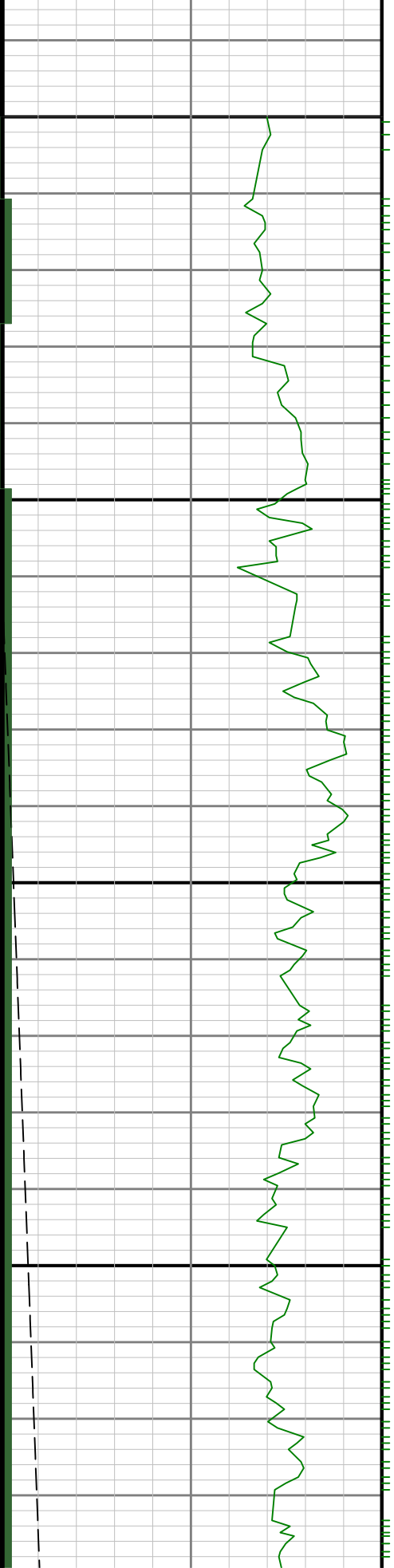
Scale:  1:240 MD	Company: Anadarko
Depth Reference:  Driller's Depth	Well: Burough 26N-17HZ
	Field: Weld County
	County: Weld CountyCountry: United States
Status:  Field Print	State: Colorado
	Surface Location: Latitude: 39° 46' 11" N Longitude: 106° 11' 43" W
API: 05123452280000	Other Services:  Directional
Job ID: 8840520	SEC: 17TWN: 1NRGE: 66W
Permanent Datum (P.D.): Mean Sea Level	Elevation: 0.00 ftInterval: 6700.00 ft - 12926.00 ft
Log Measured From: Rig Floor	Above P.D. 5006.00 ftCreated: 2017-11-09 02:03:21
BHGE Rep 1: N/A	BHGE Rep 2: N/A
Client Representative: N/A	Elevations: Elev. KB: N/A Elev. DF: 5006.00 ft Elev. GL: 4980.00 ft

©"4239"Dcmgt"Jwi jgu."c"IG"eqorcp{."NNE"ó"Cnn"tkijvu"tgugtxgf0"Dcmgt"Jwi jgu."c"IG"eqorcp{."NNE"cpf"kvu"chhknkcvgu"\*öDJIGö+"rtqxfkgu"vjku"kphqtocvkqp"qp"cp"öcu"kuö"dcuku"hqt"igpgtcn"kphqtocvkqp" purposes and believes it to be accurate as of the date of publication. BHGE does not make any representation as to the accuracy or completeness of the information and makes no warranties of any kind, specific, implied or oral, to the fullest extent permissible by law, including those of merchantability and fitness for a particular purpose or use. BHGE hereby disclaims any and all liability for any direct, indirect, consequential or special damages, claims for lost profits, or third party claims arising from the use of the information, whether a claim is asserted in contract, tort, or otherwise. The BHGE logo is a trademark of Baker Hughes, a GE company, LLC. GE and the GE monogram are trademarks of General Electric Company used under trademark license.



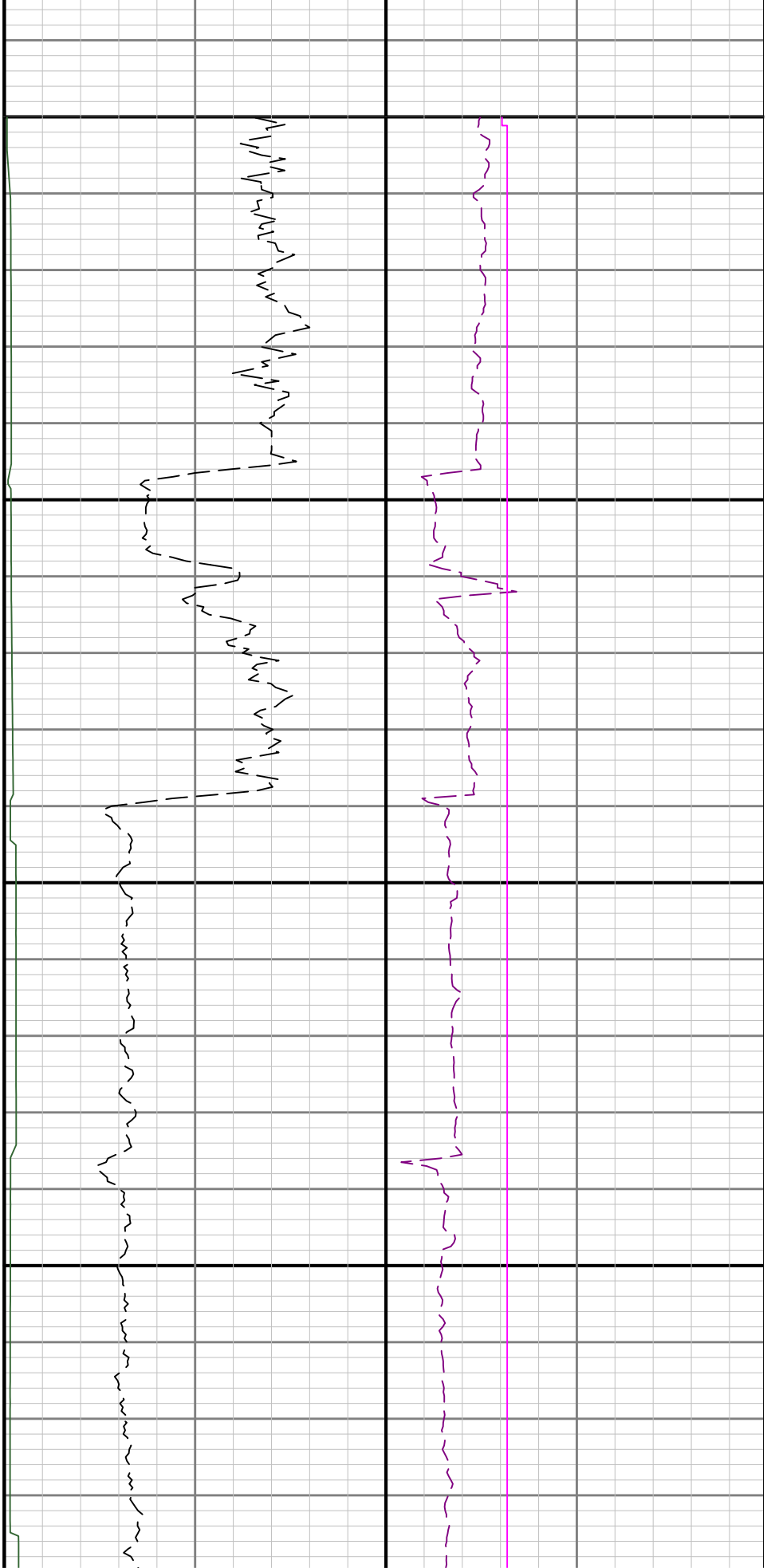
Company	Anadarko
Well	Burough 26N-17HZ
Interval	Date From: 2017-11-05 17:00:00Top: 0.00
	Date To: 2017-11-09 17:00:00Bottom: 0.00
Created	2017-11-09 02:03:21

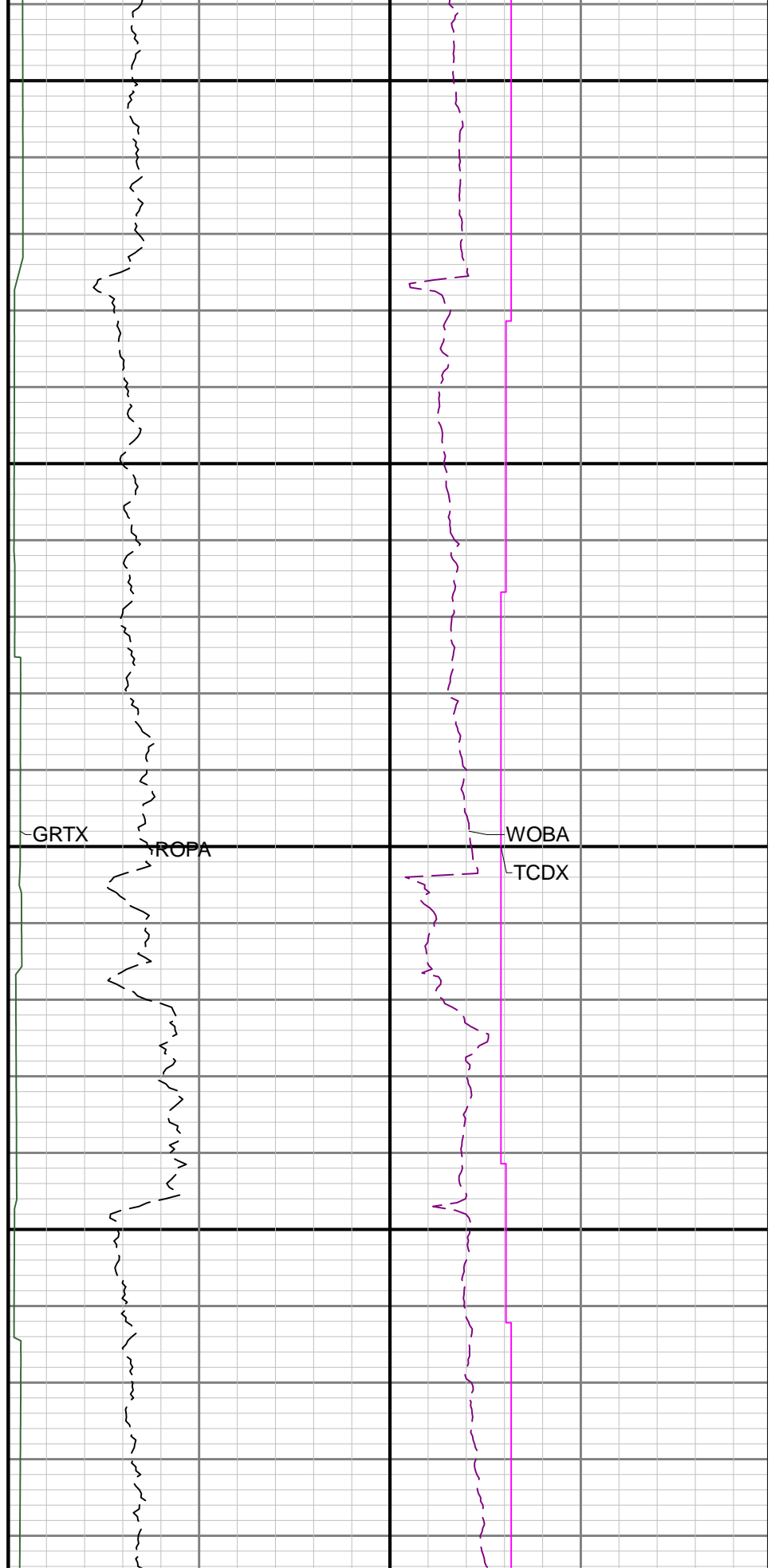
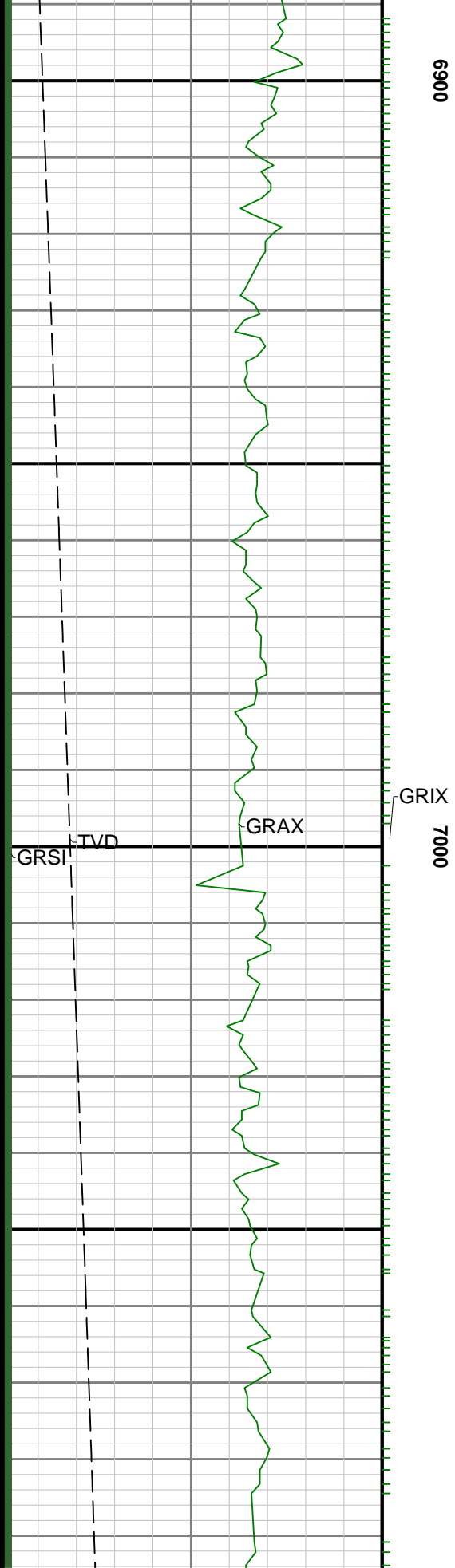
Gamma Ray - Apparent 0.5 ft Average [GRAX] 0200	MD 1:240 feet	Gamma Time Since Drilled 0600	Weight On Bit, Average 1 ft Average [WOBA] 0100
API		min	klb
True Vertical Depth [TVD] 65007800		Depth Averaged ROP 3 ft Average [ROPA] 0750	Downhole Temperature [TCDX] 100300
ft		ft/h	degF



6700

0089





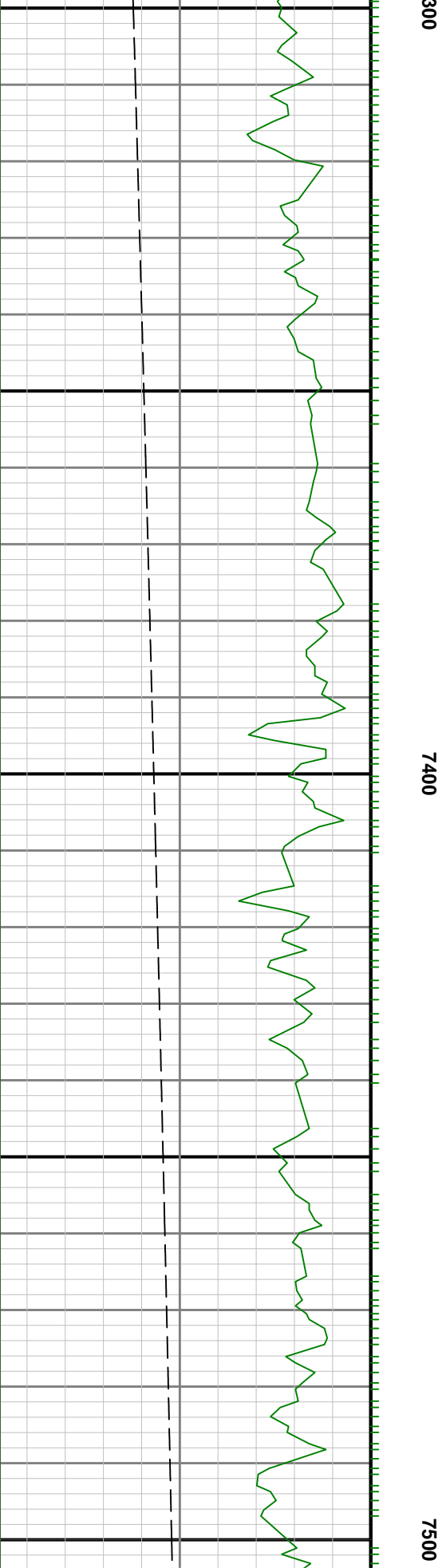


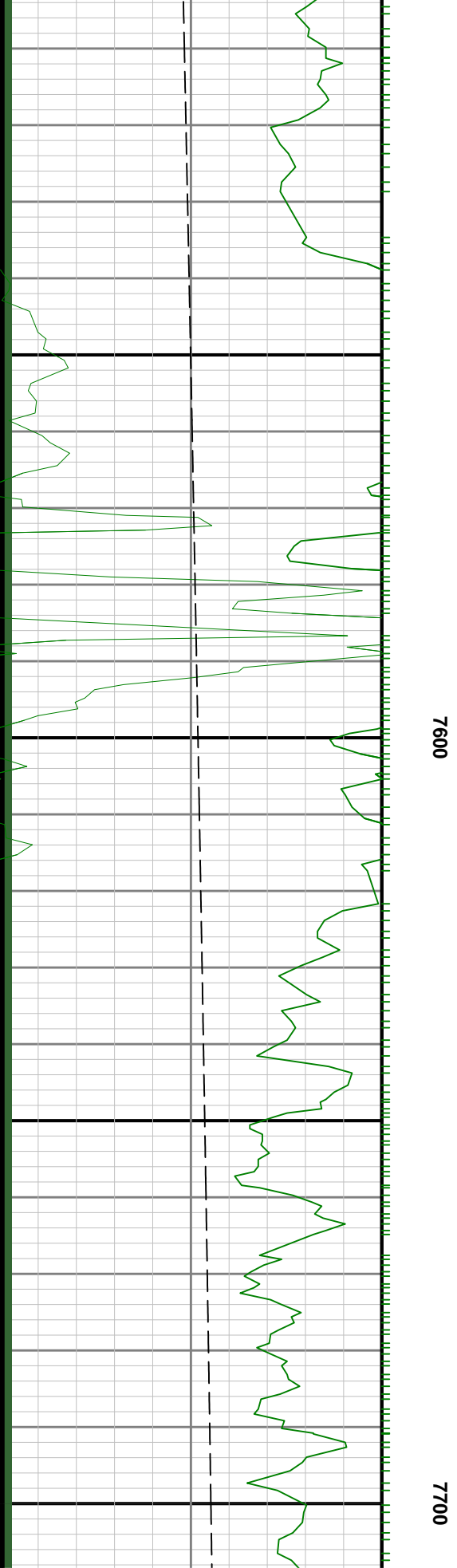
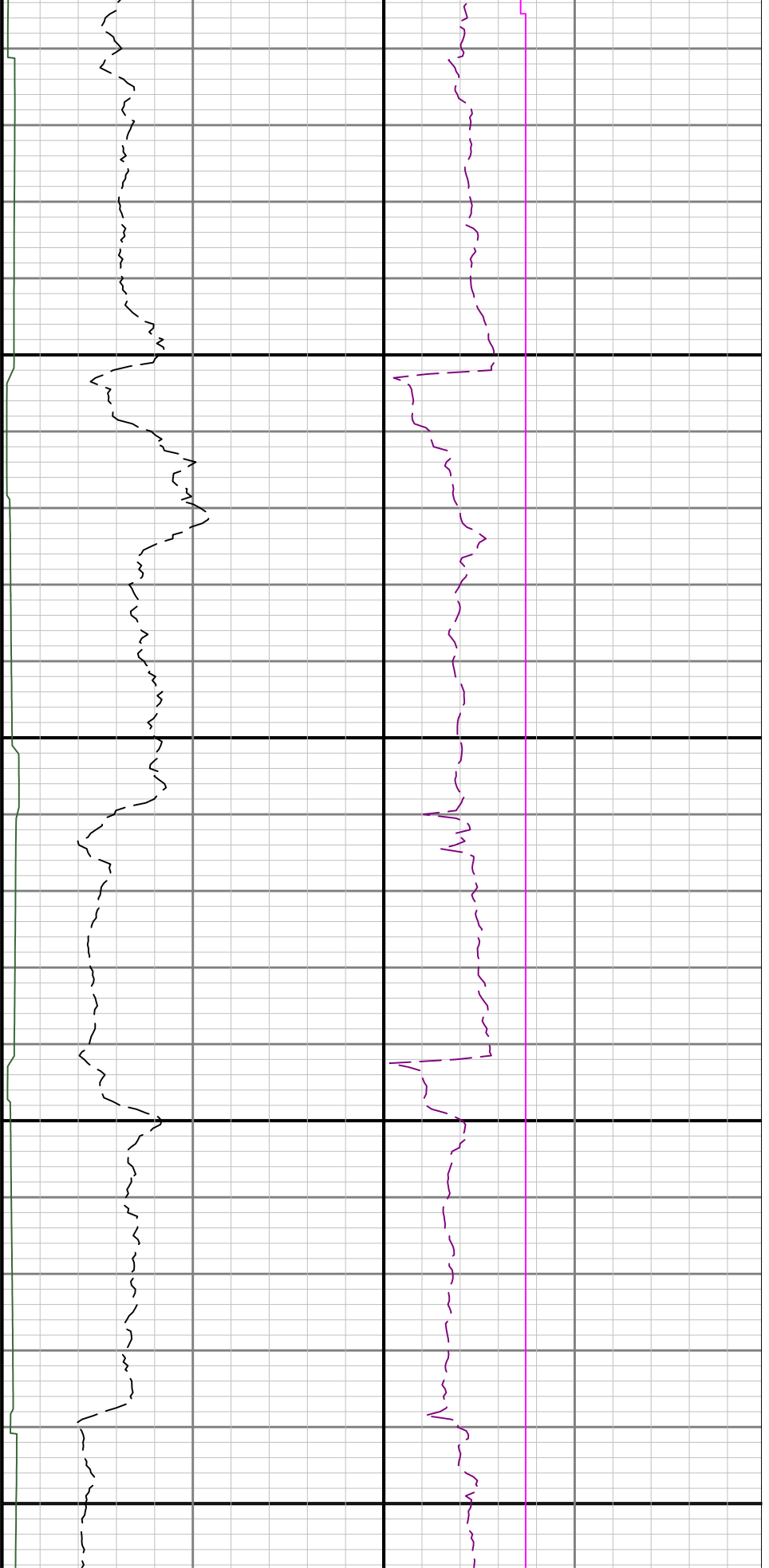
7100

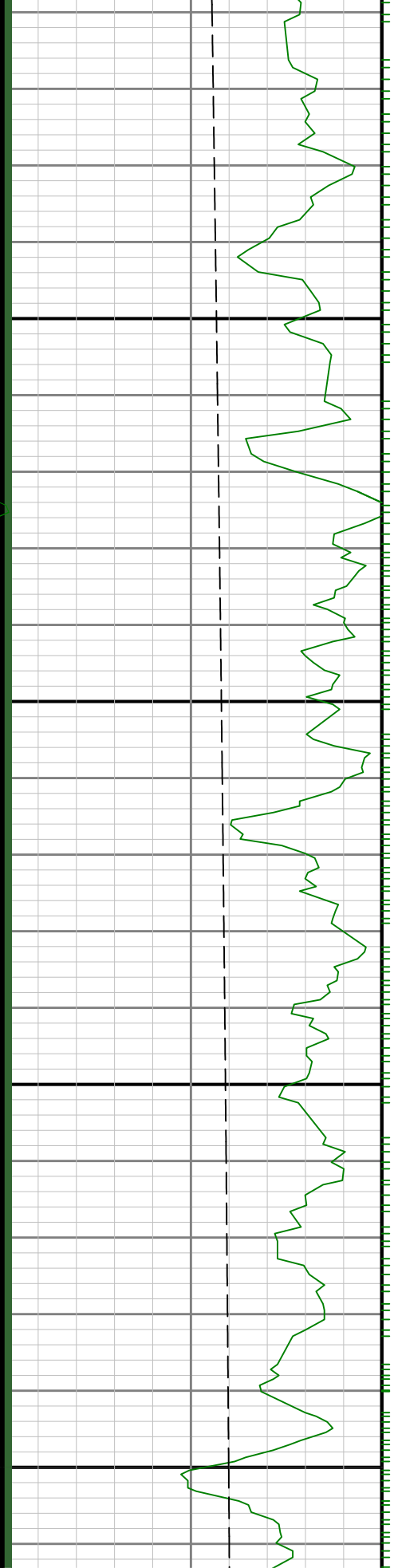
7200

7300



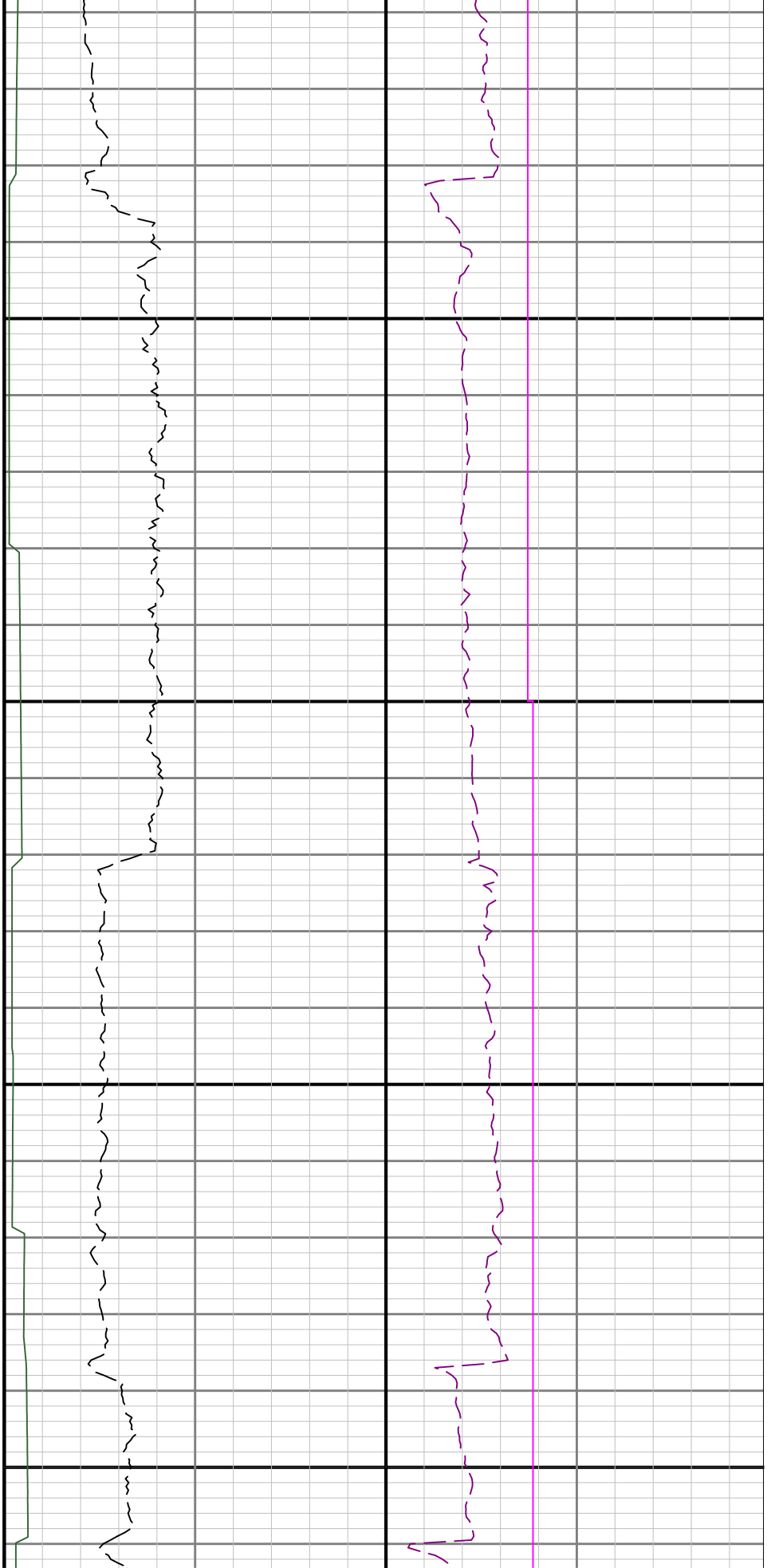


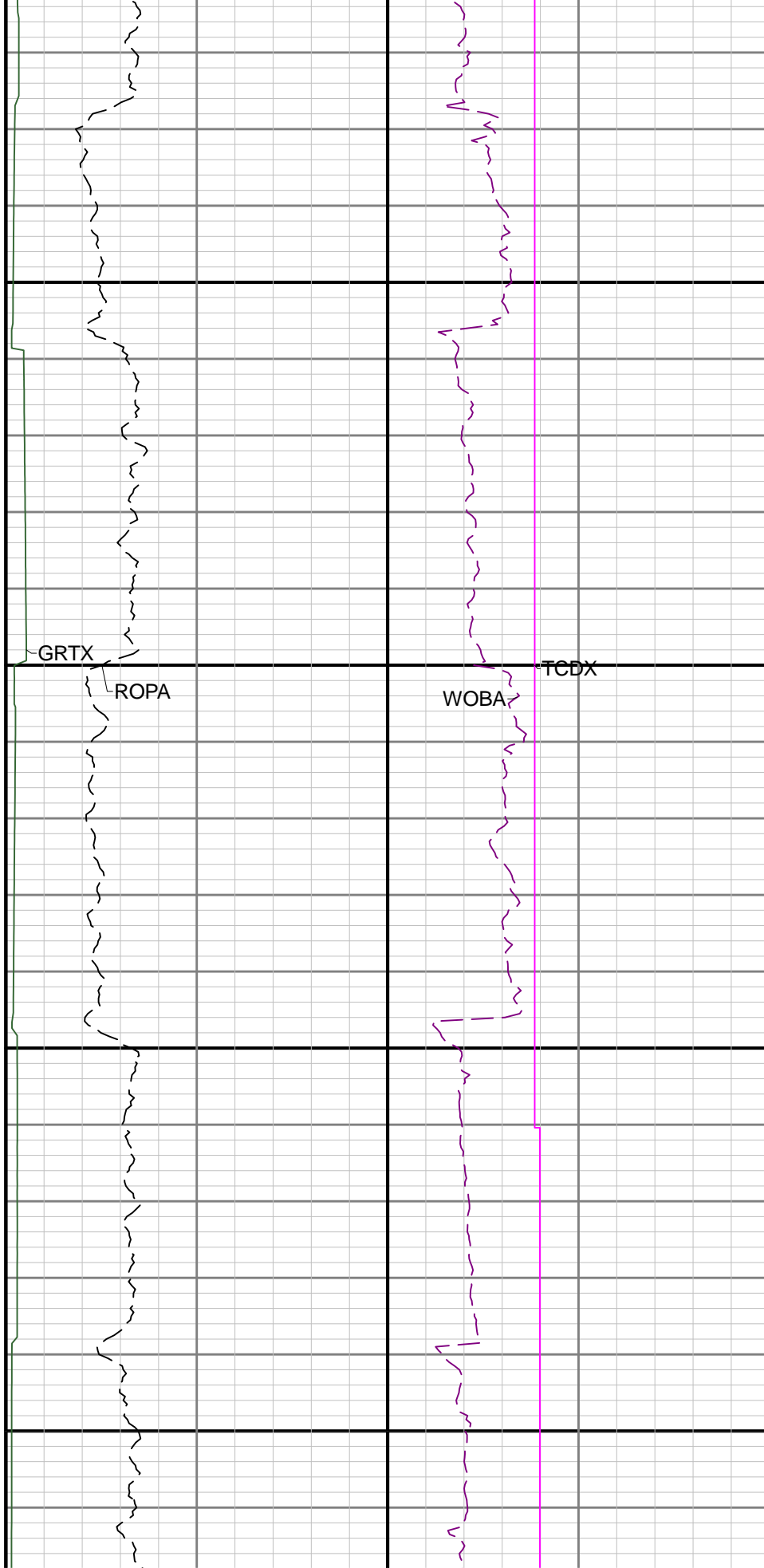
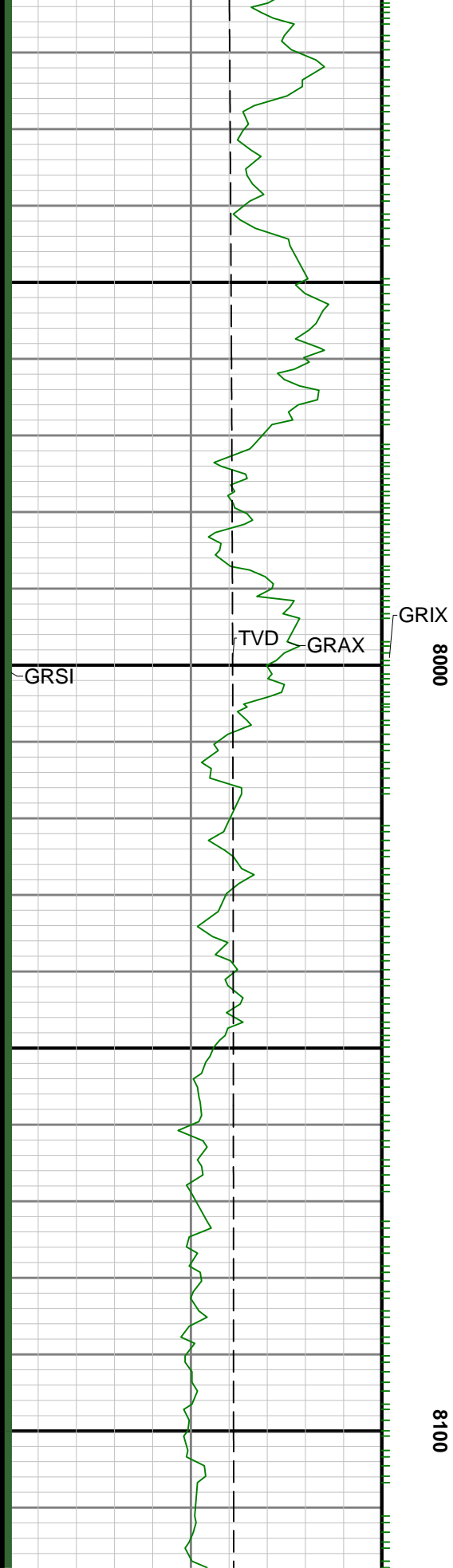




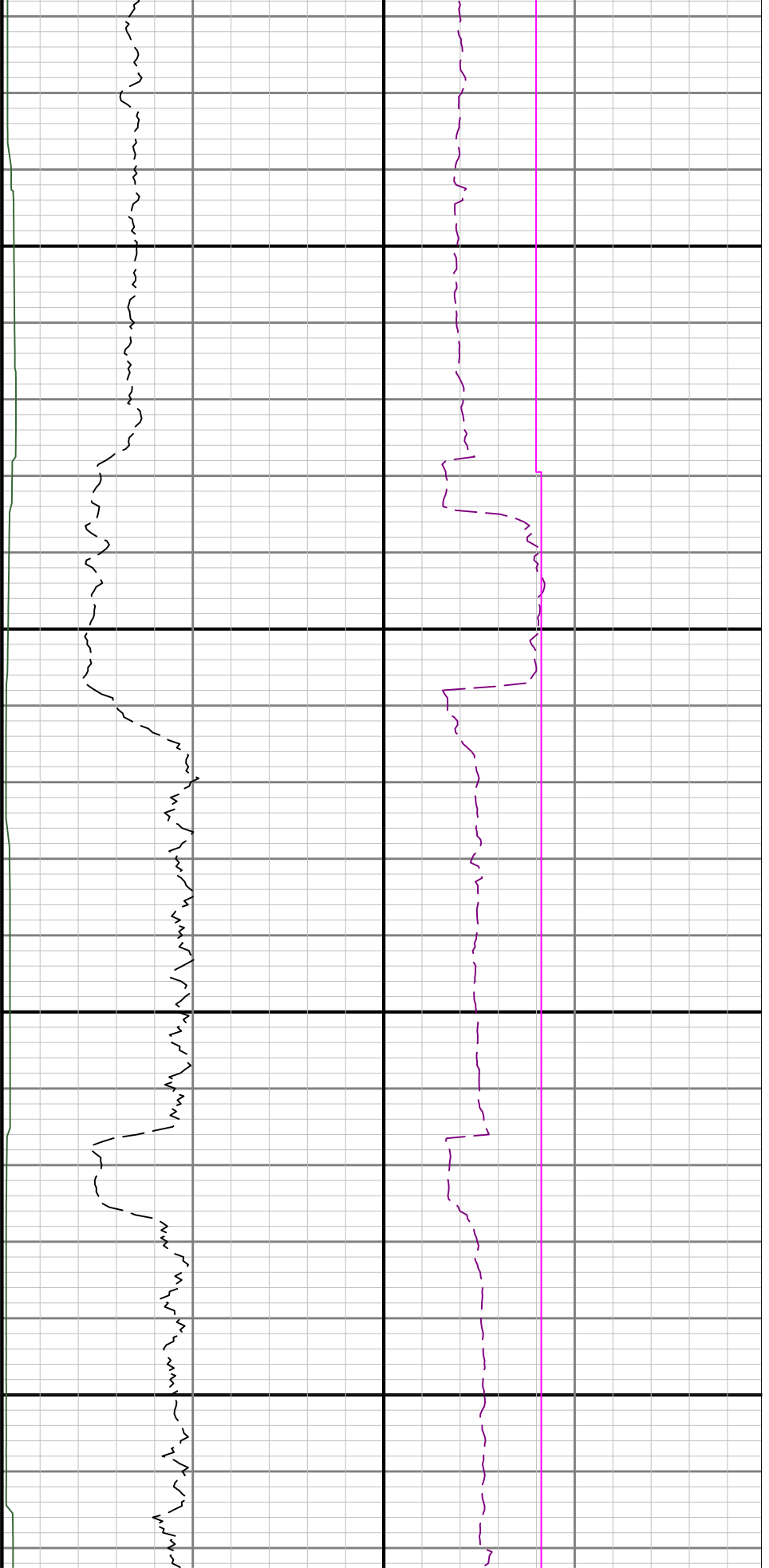
7800

7900



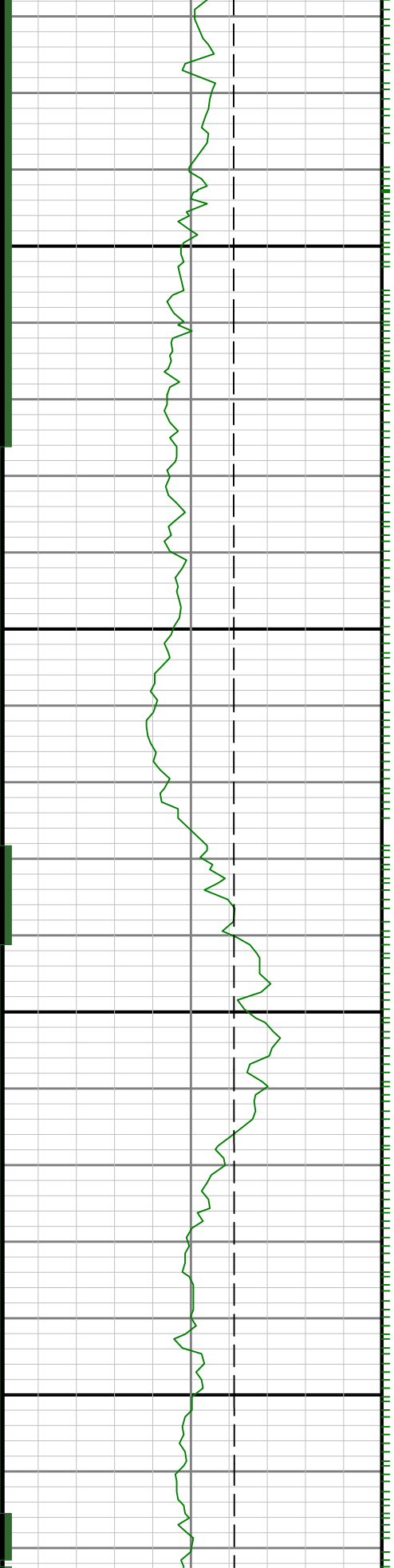


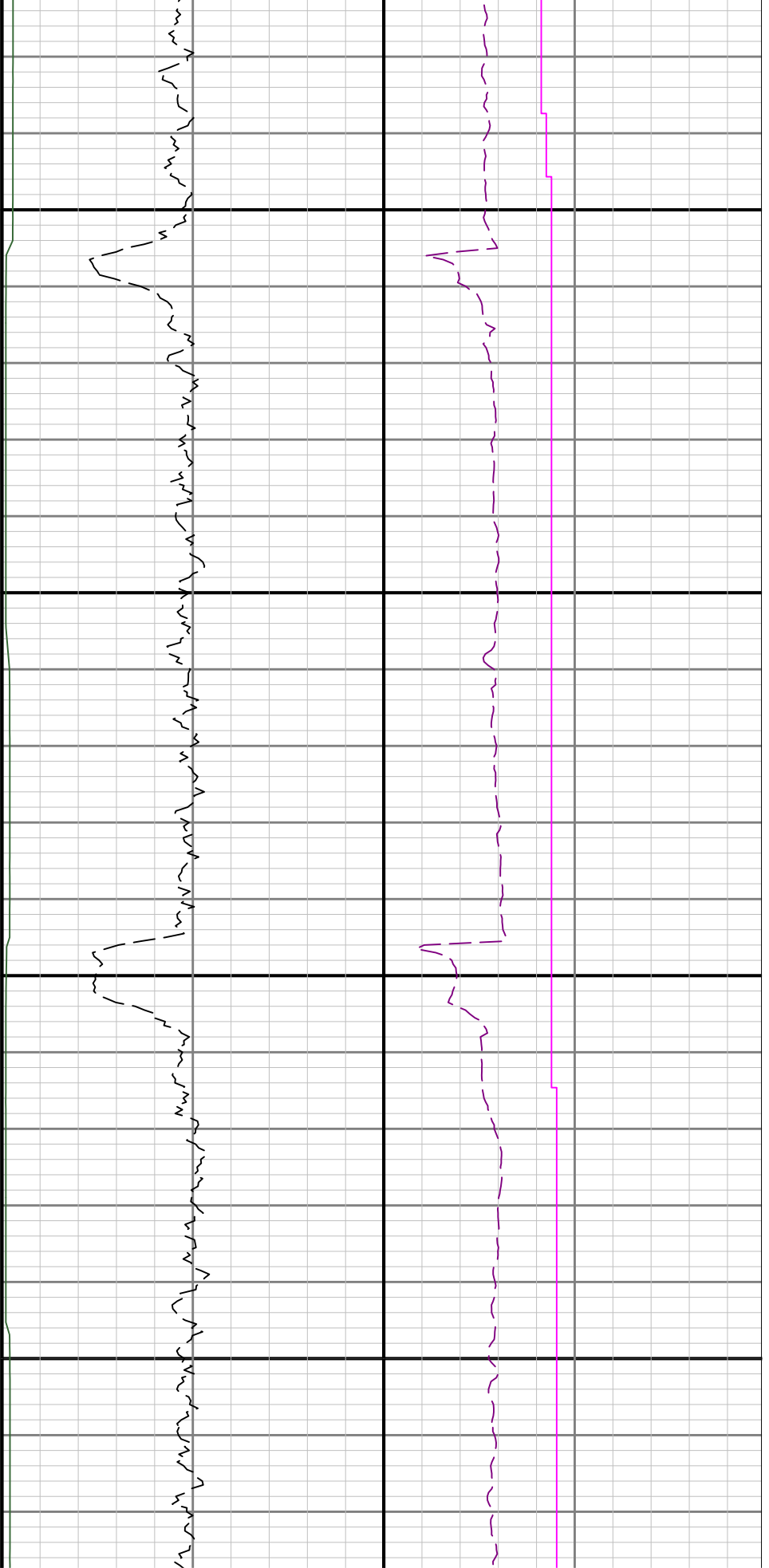




8200

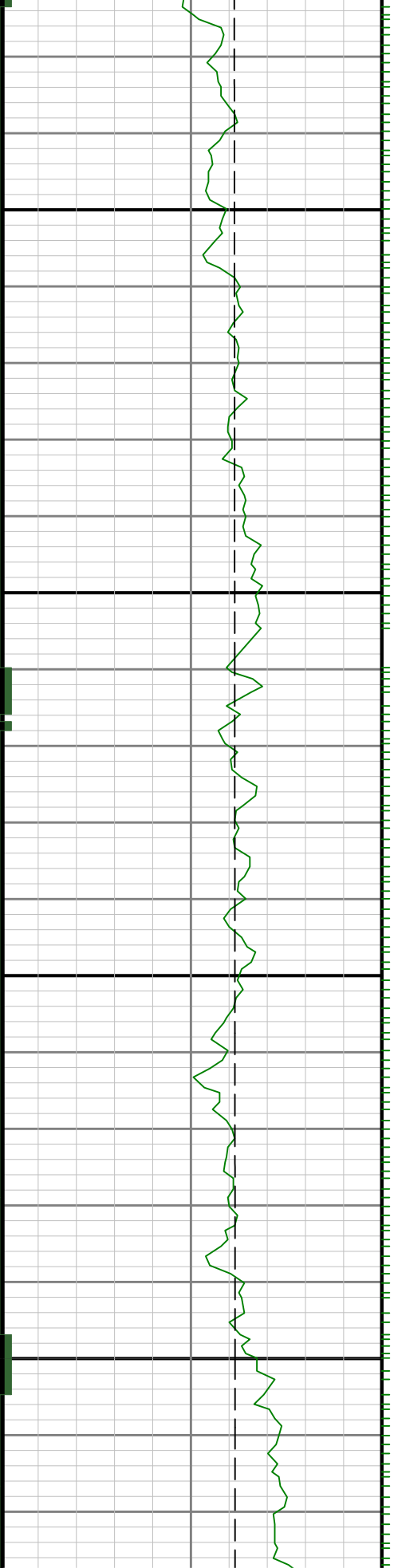
8300

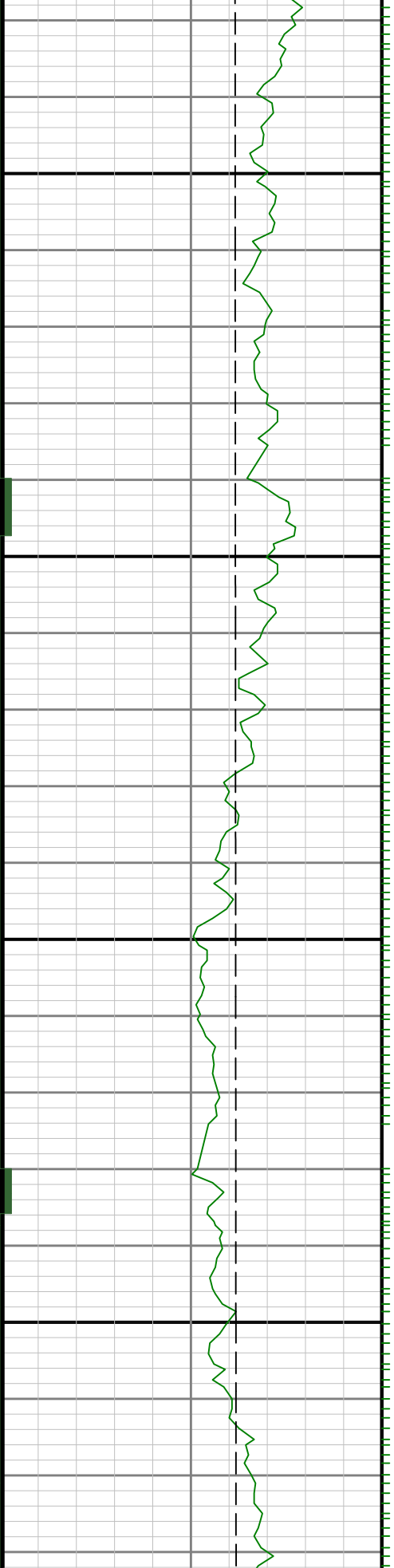




8400

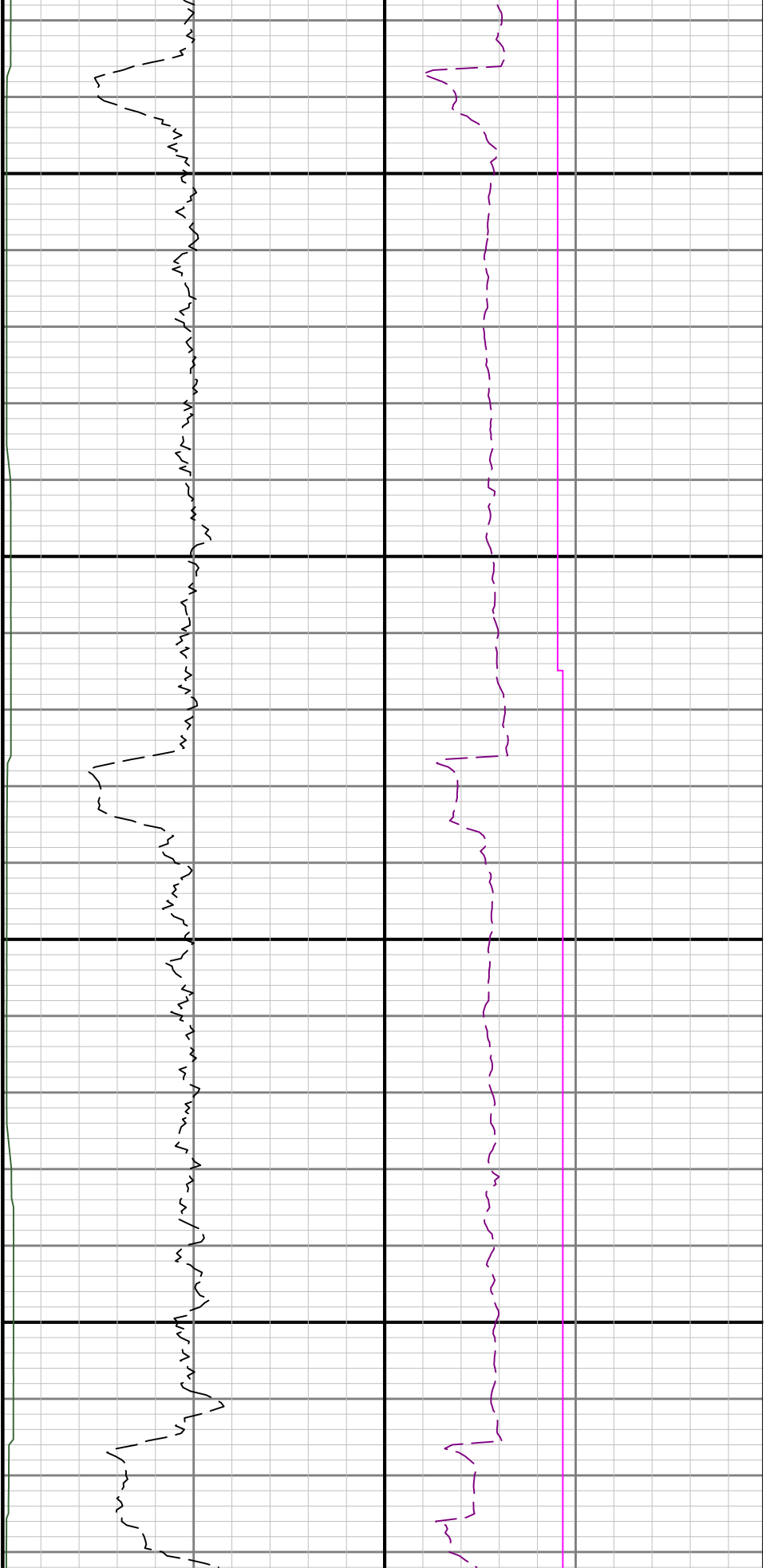
8500

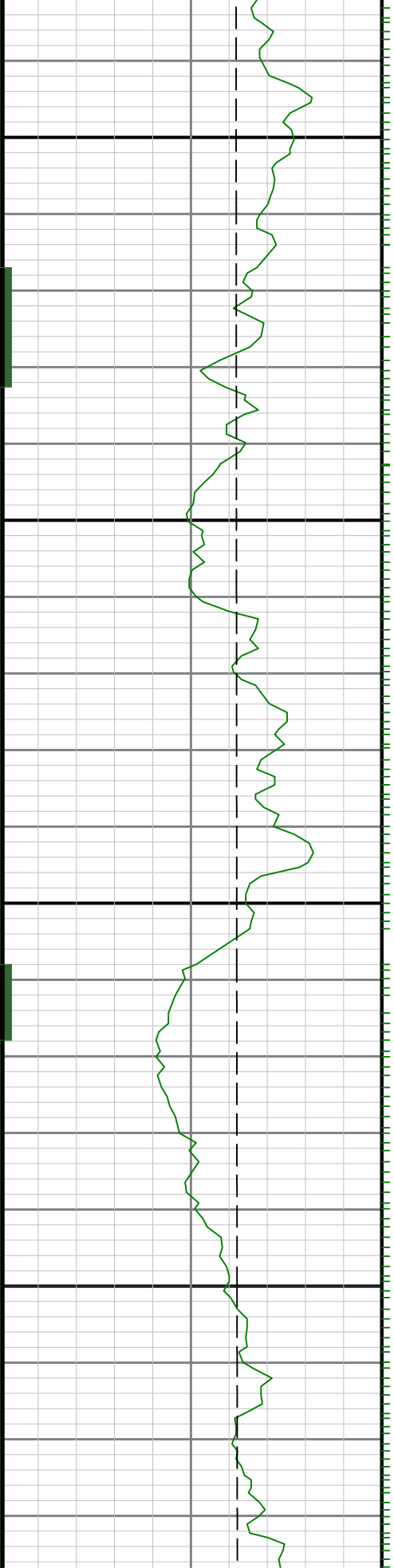




0098

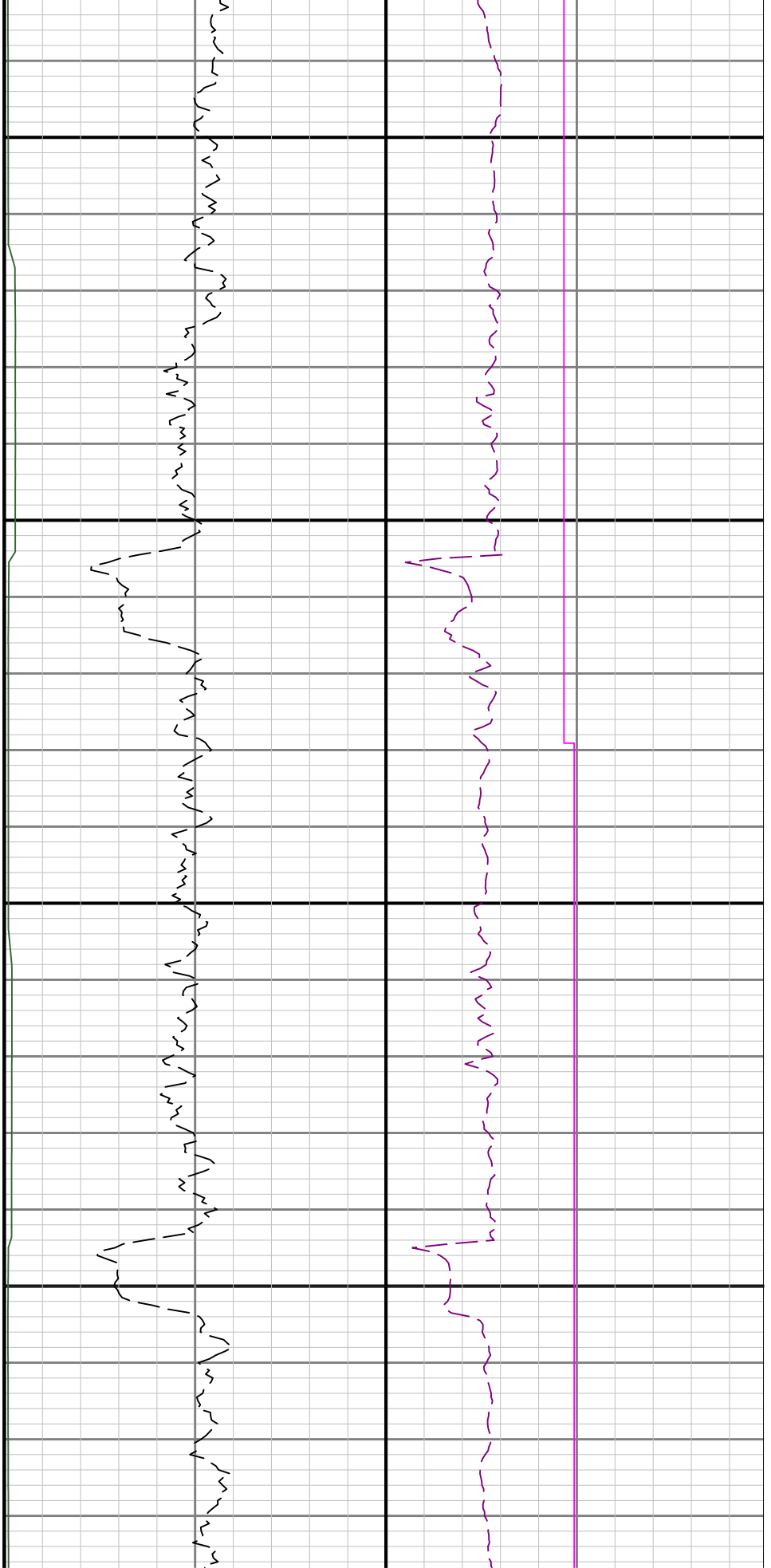
8700

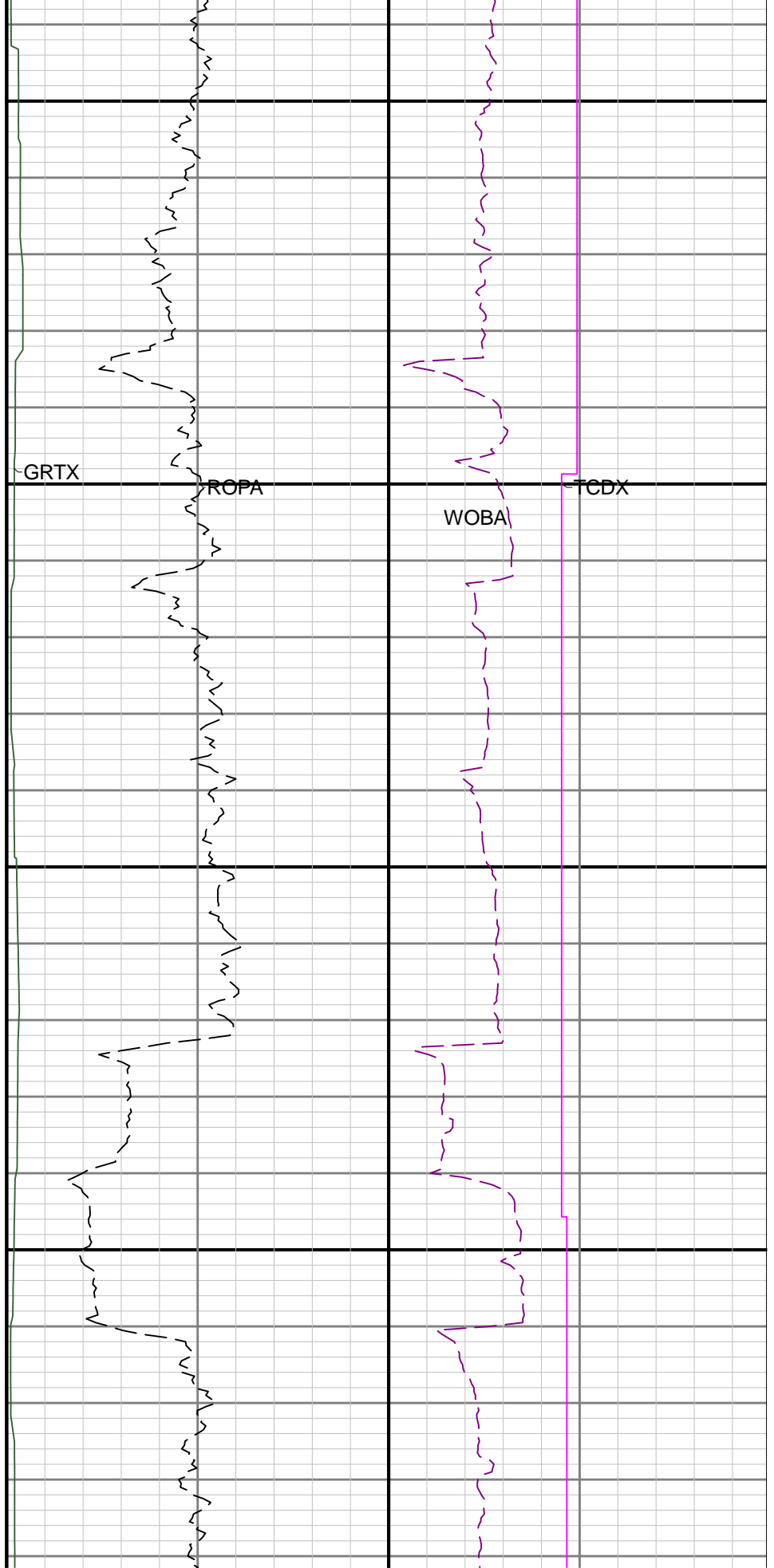
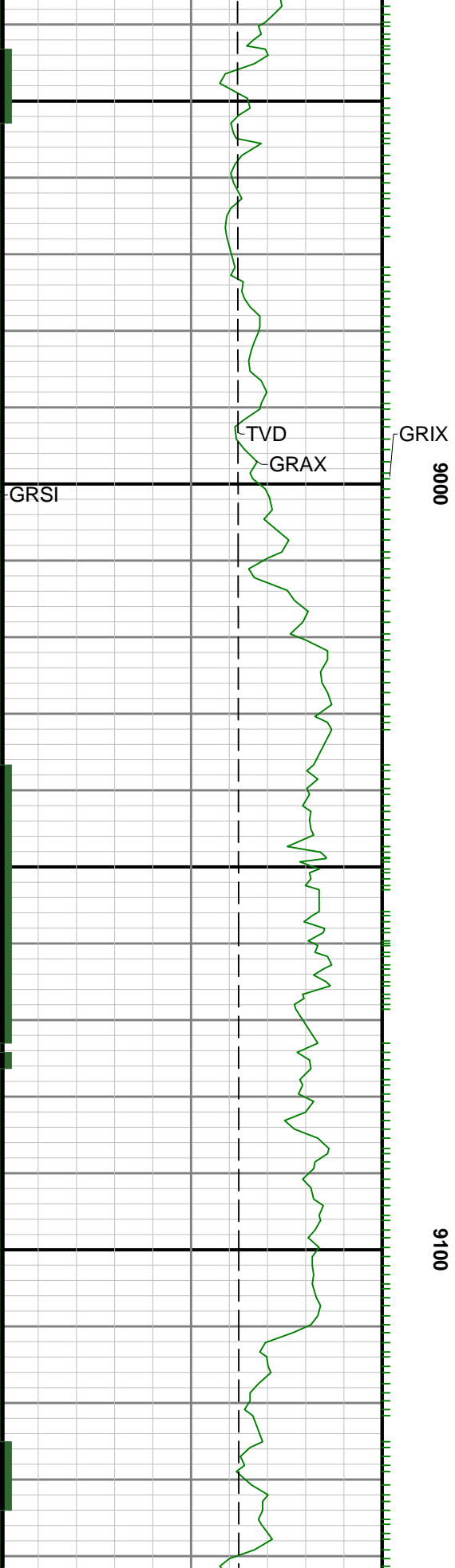


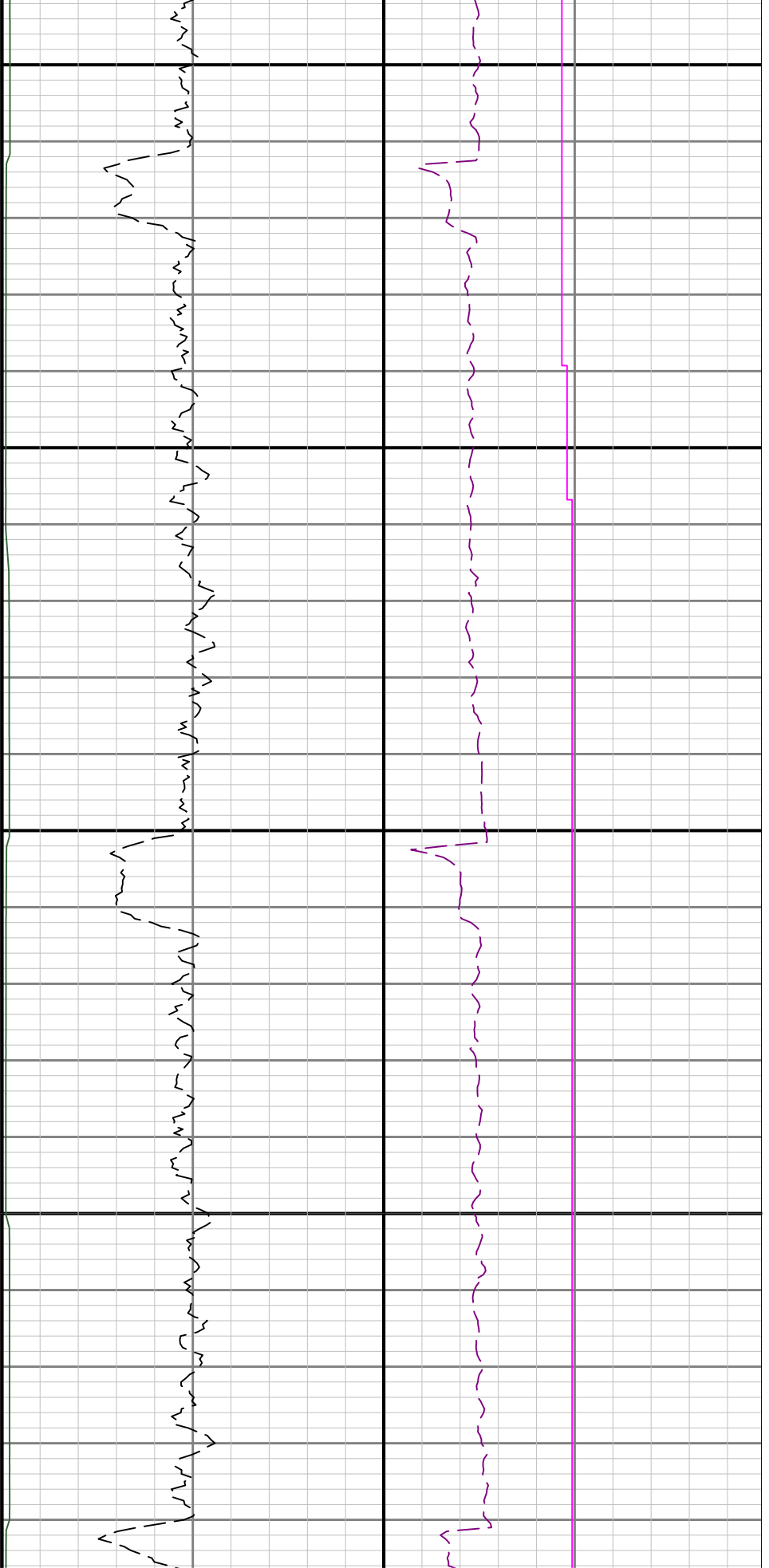


0068

0080

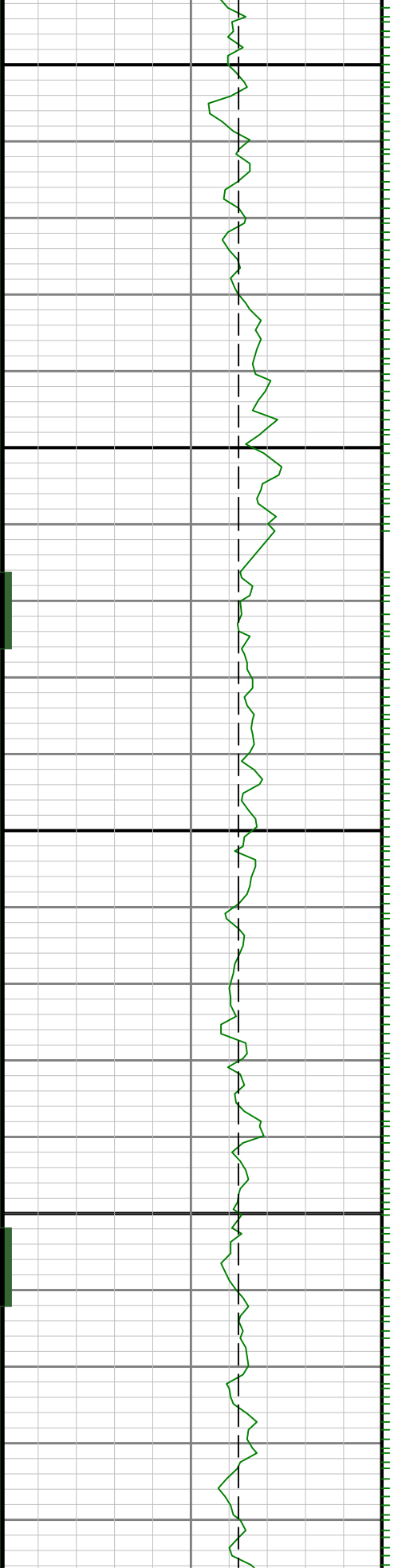






9200

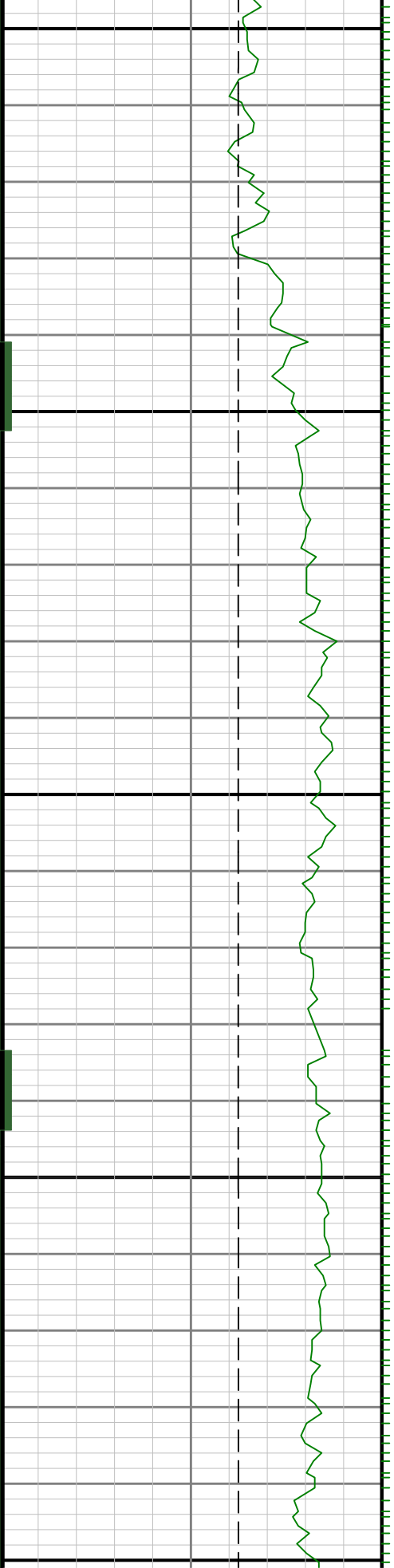
9300

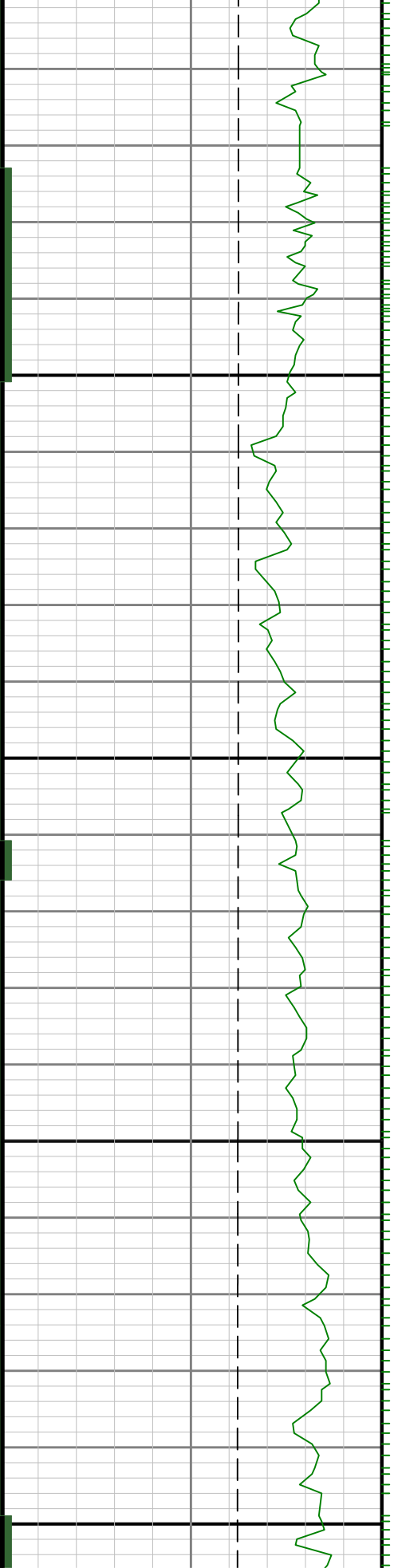




9400

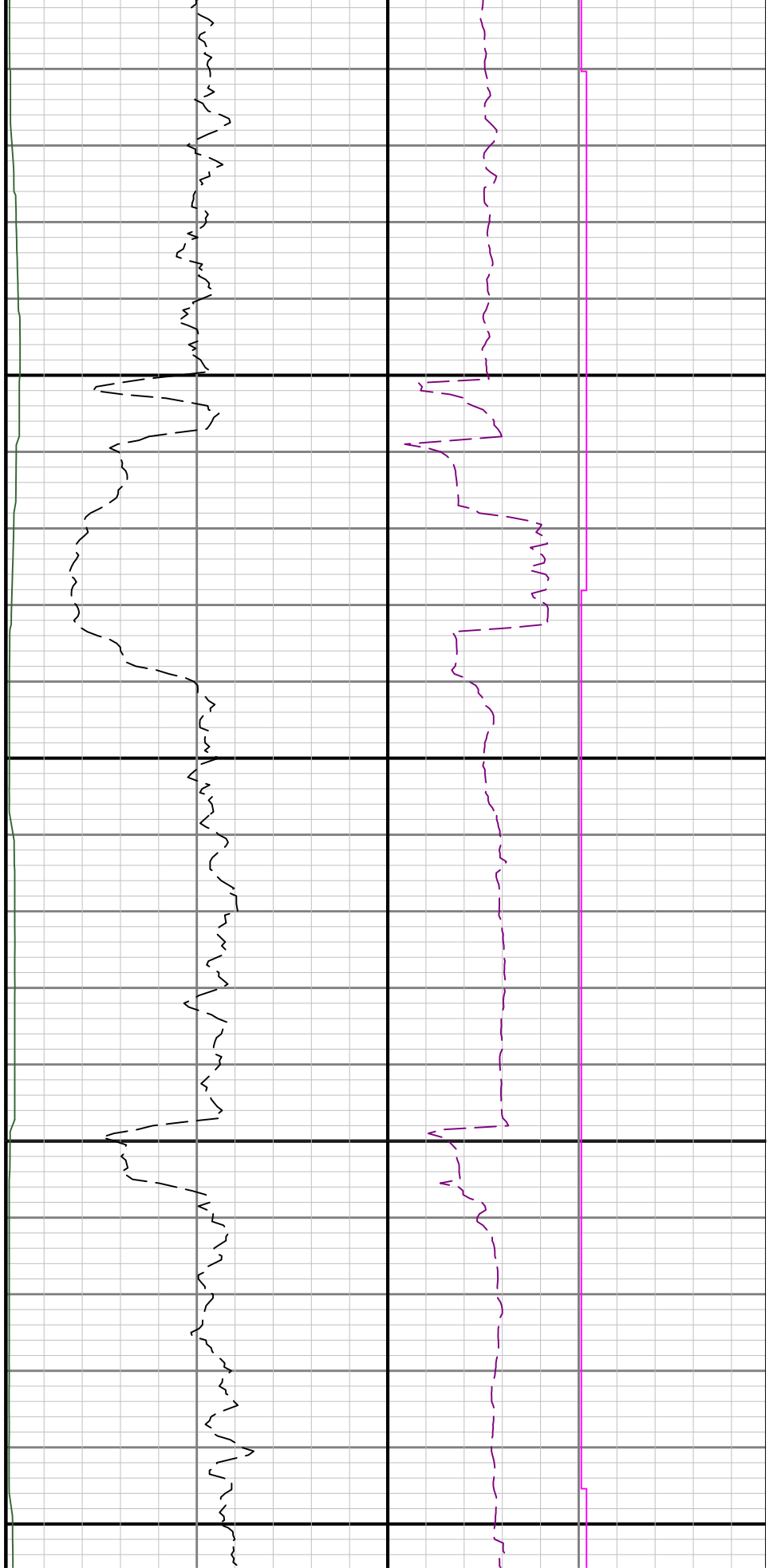
9500



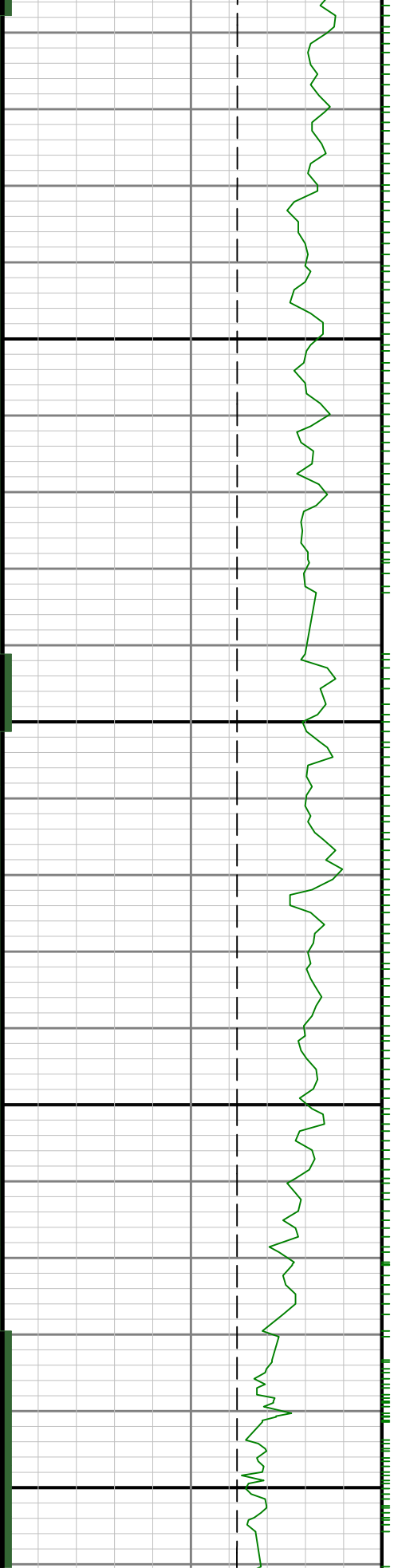


0096

9700

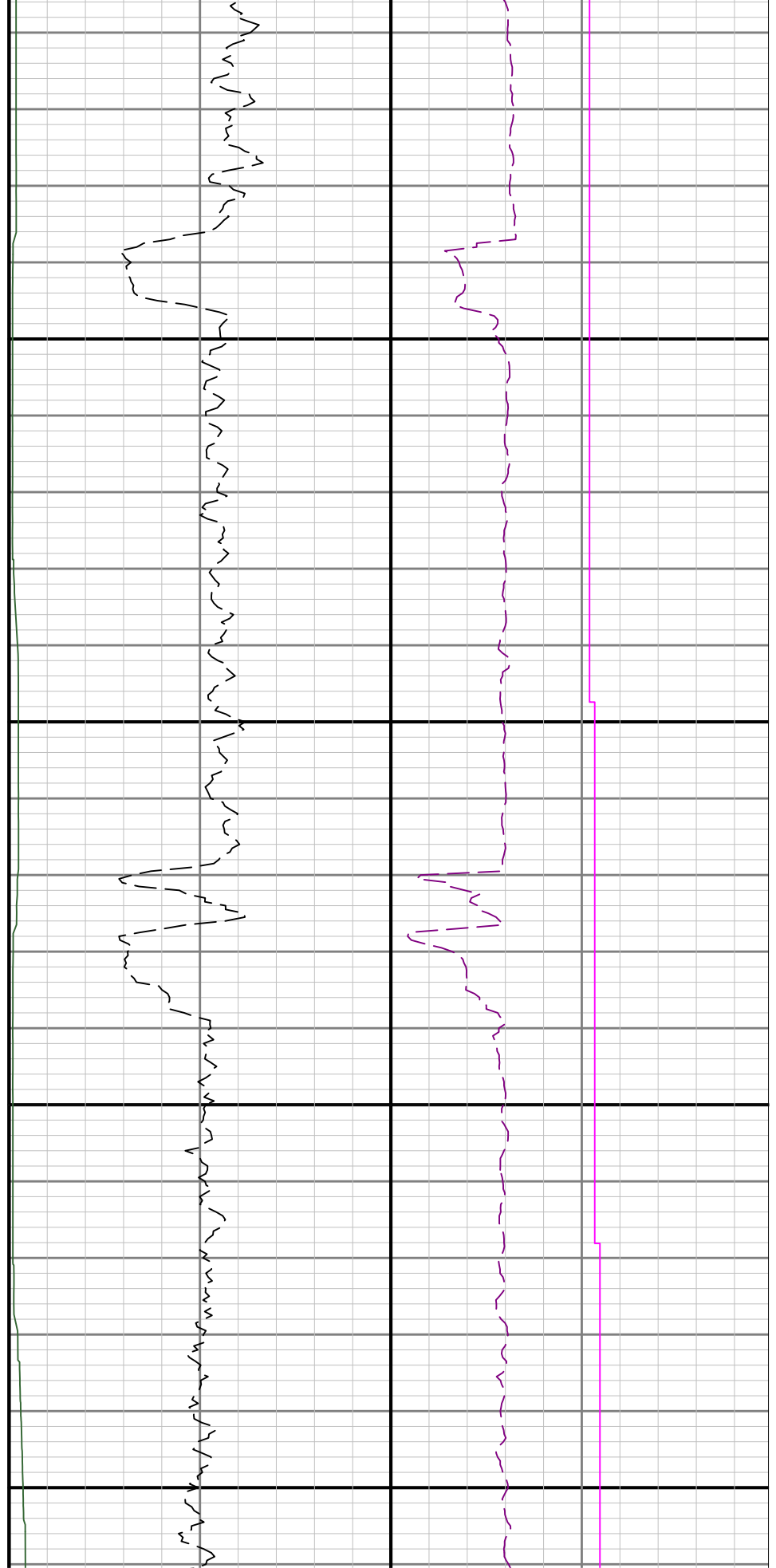


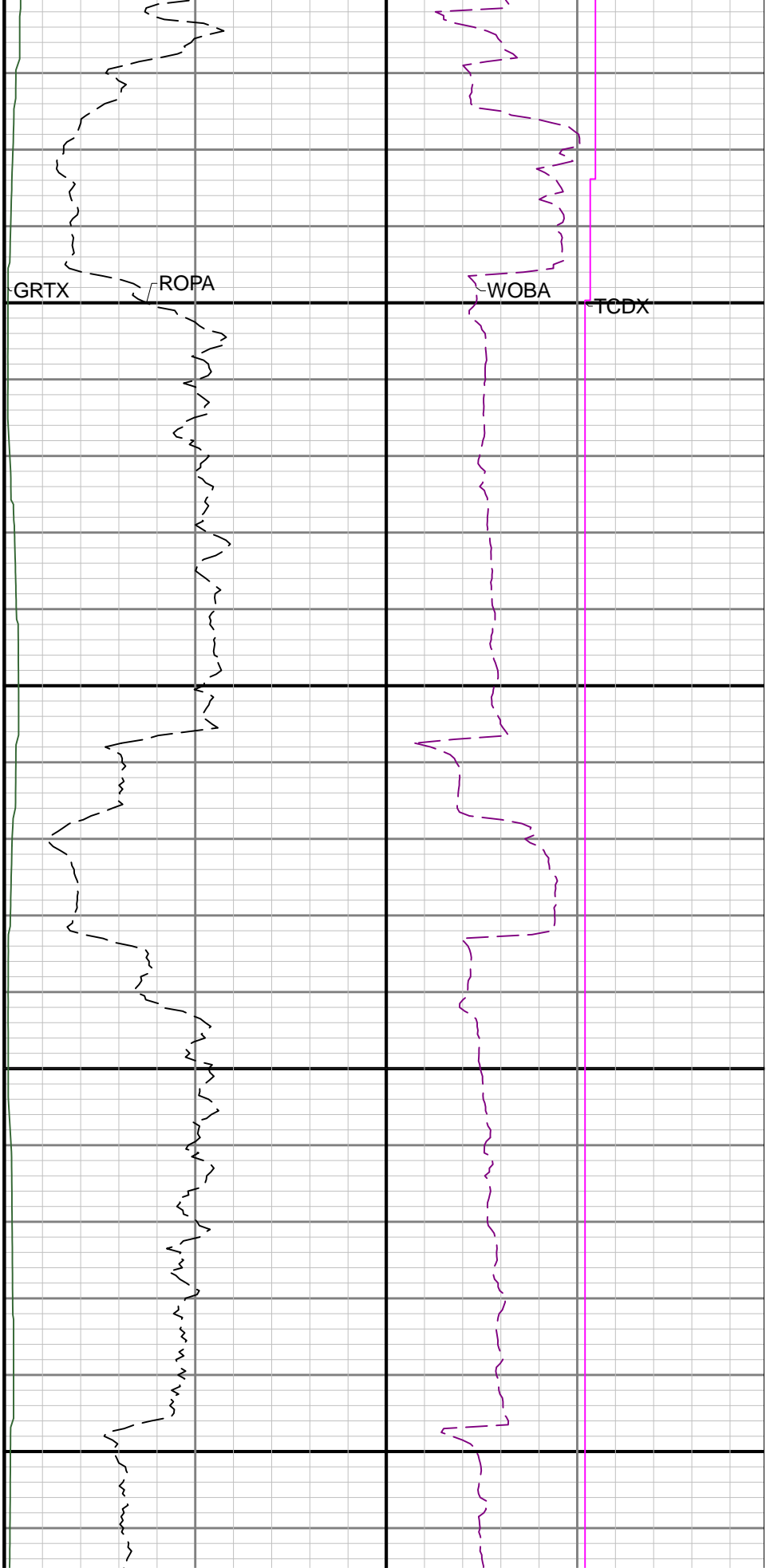
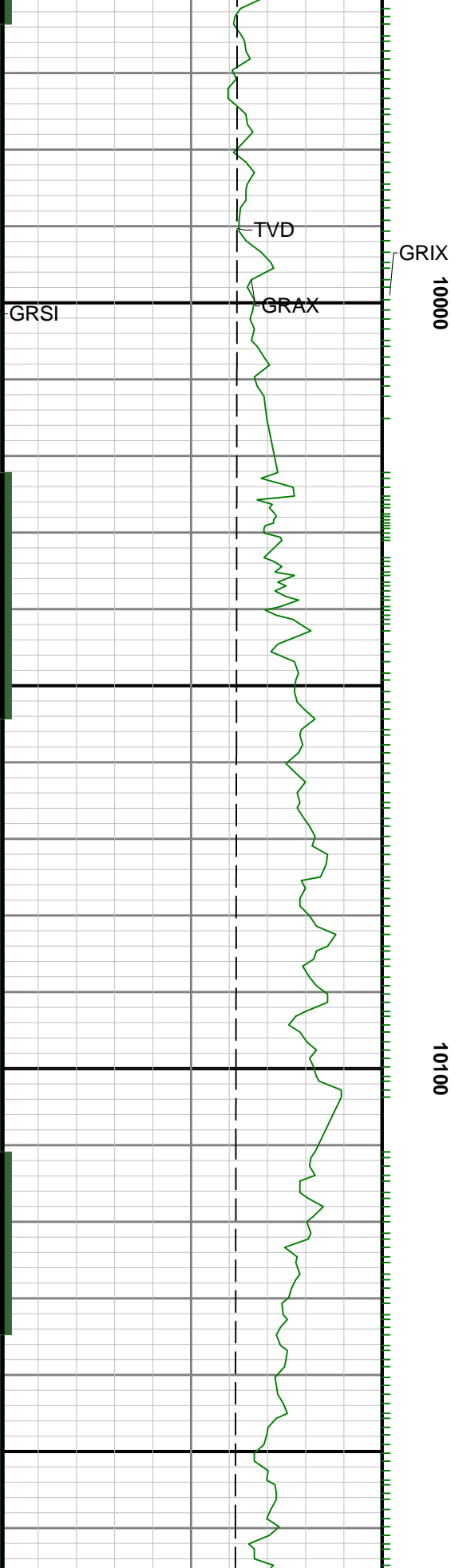


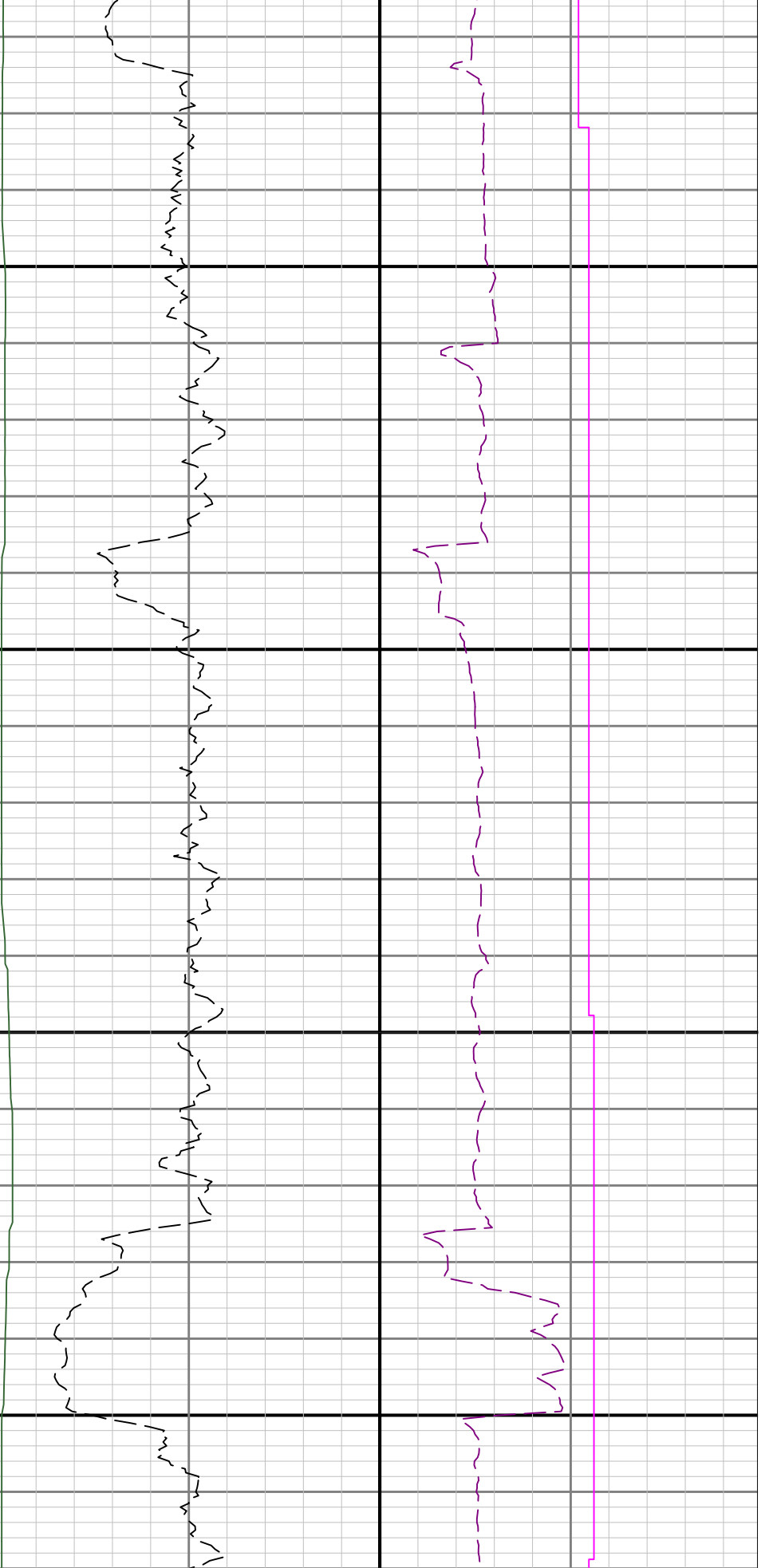


9066

0086



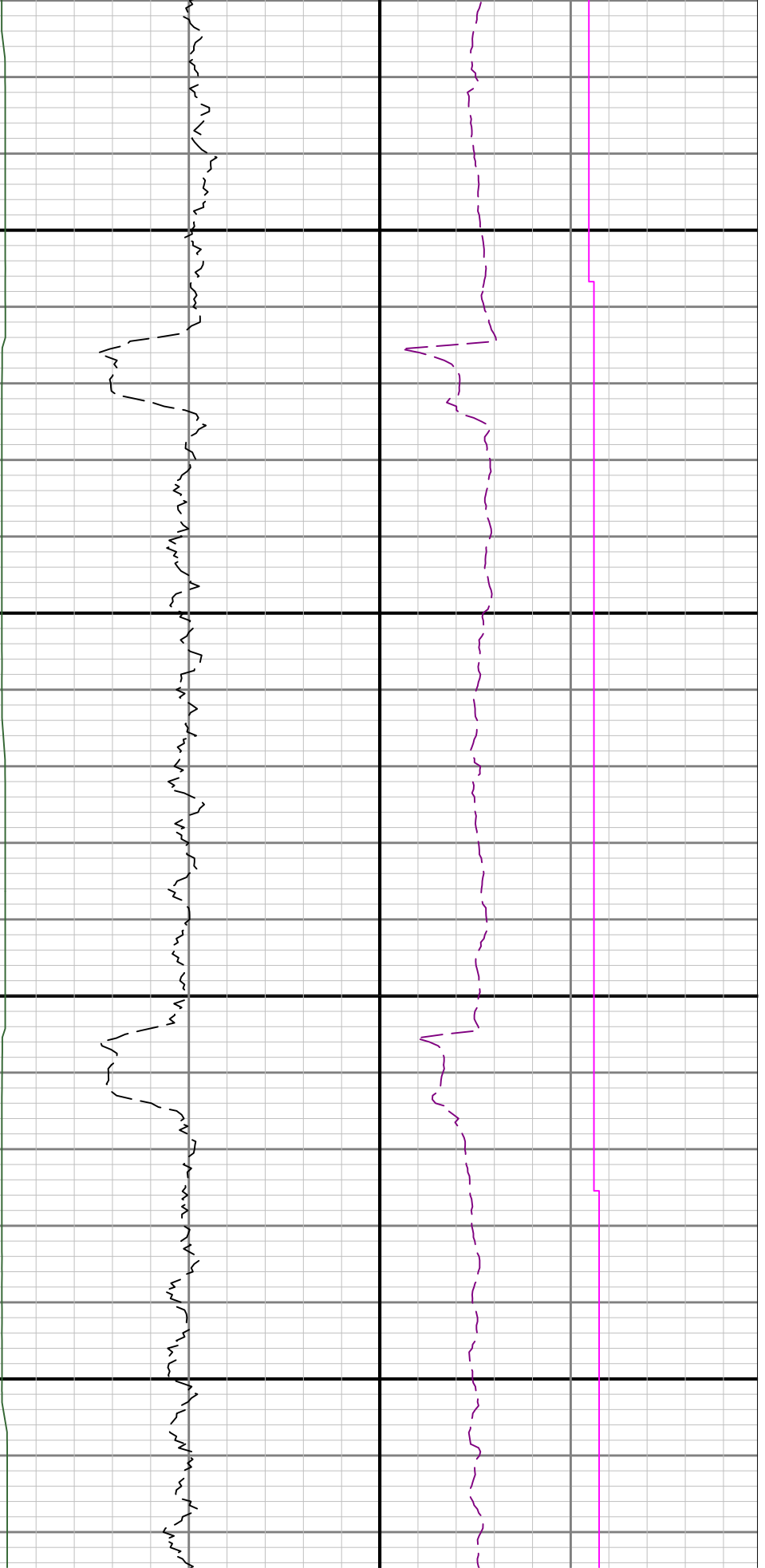




10200

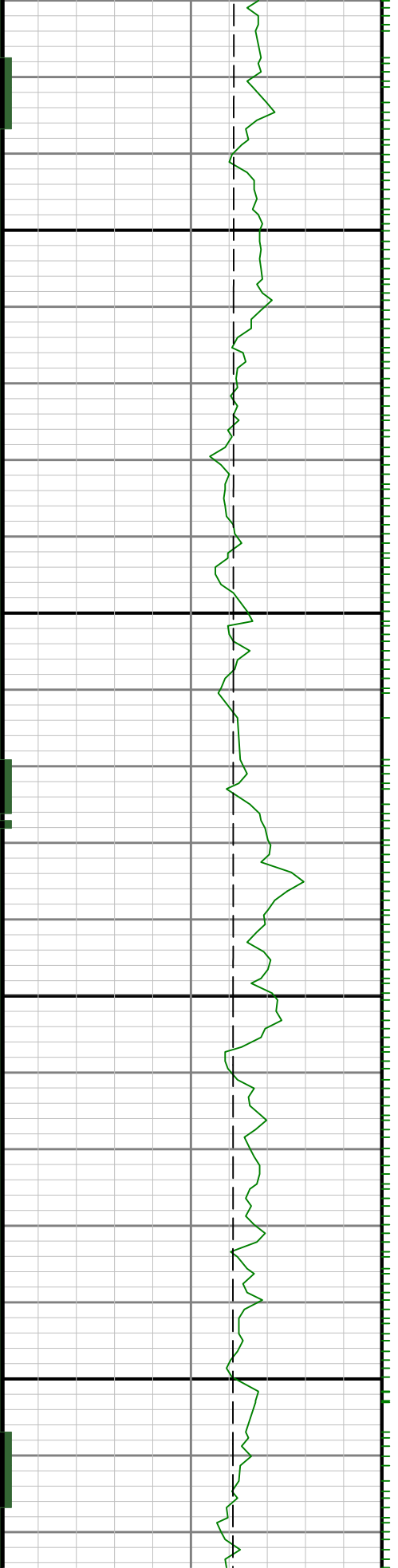
10300





10400

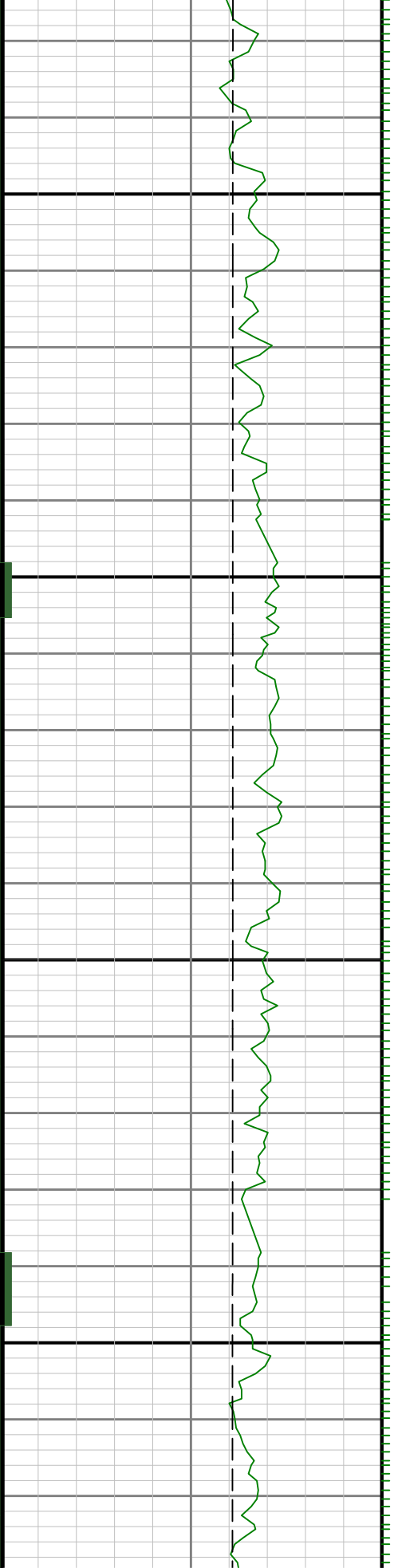
10500

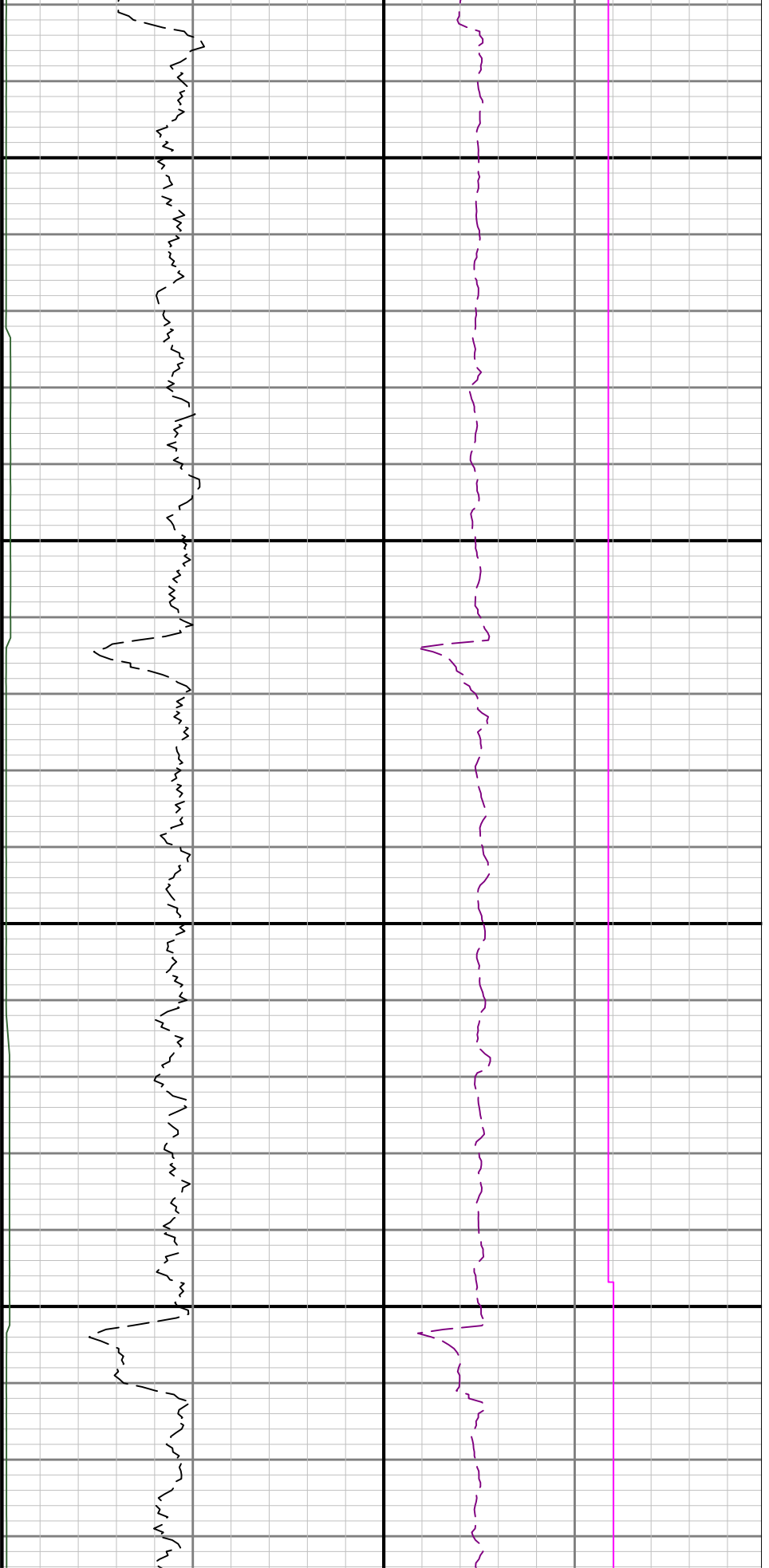




10600

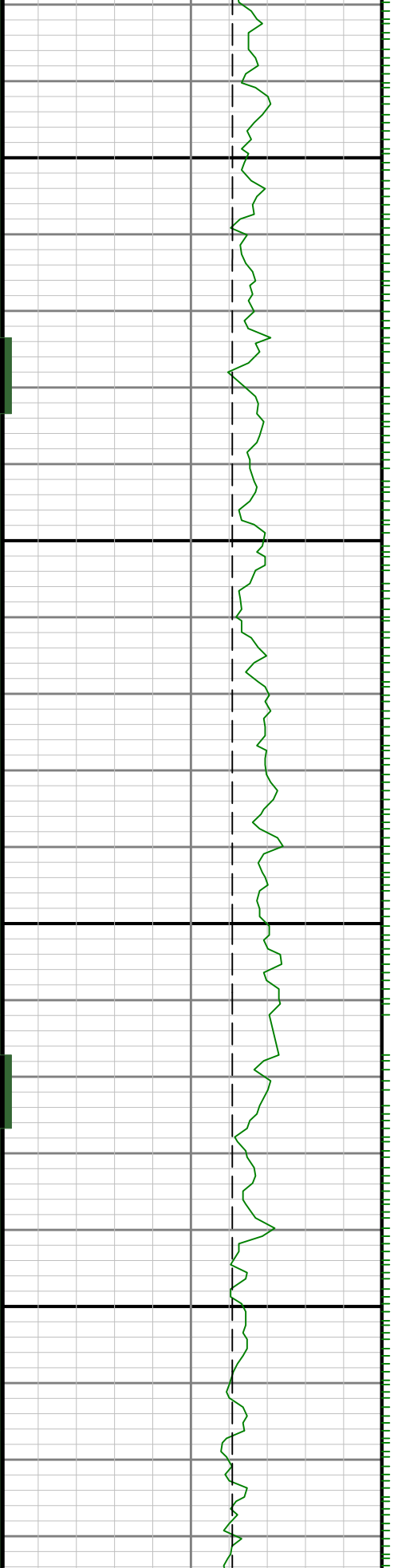
10700

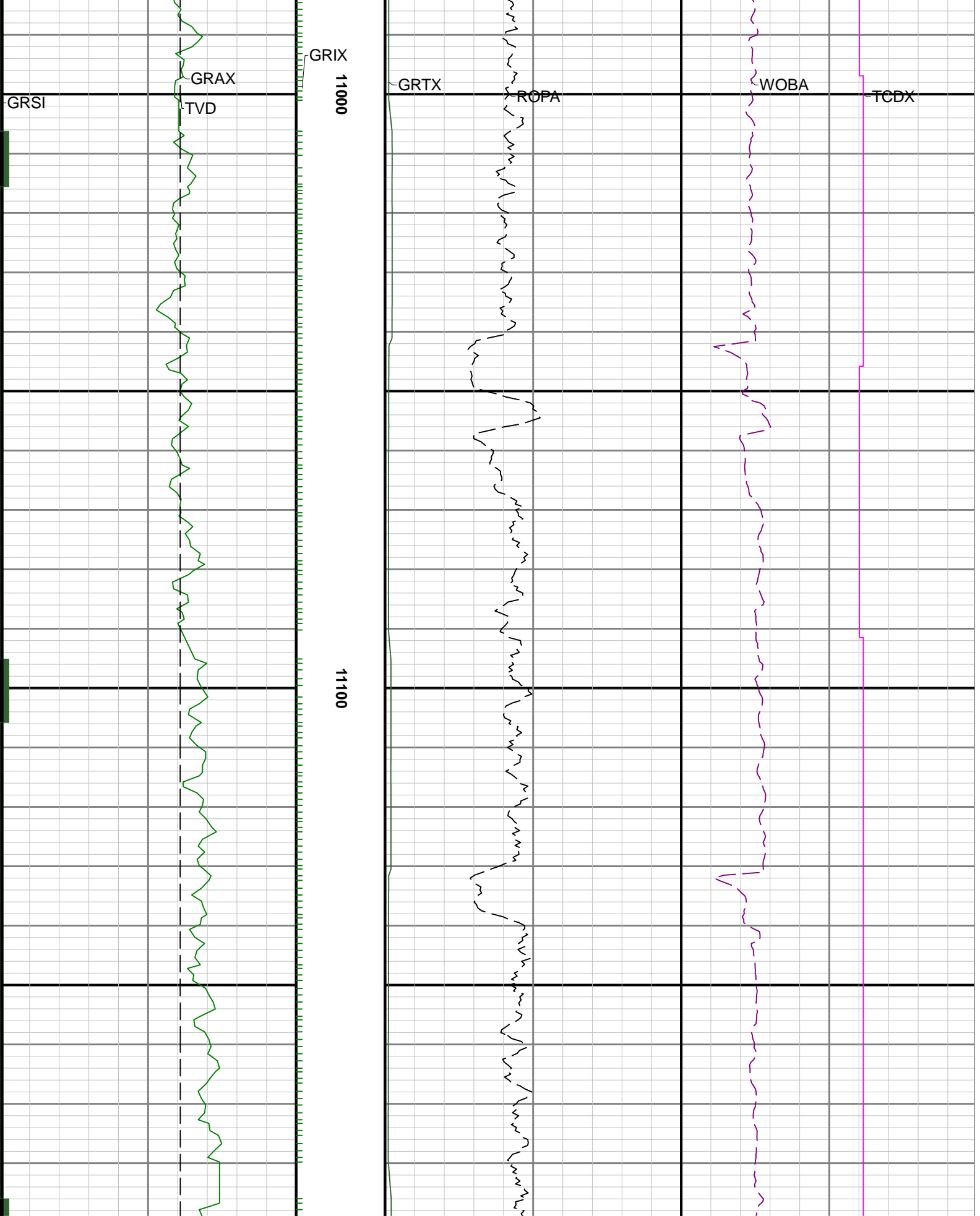


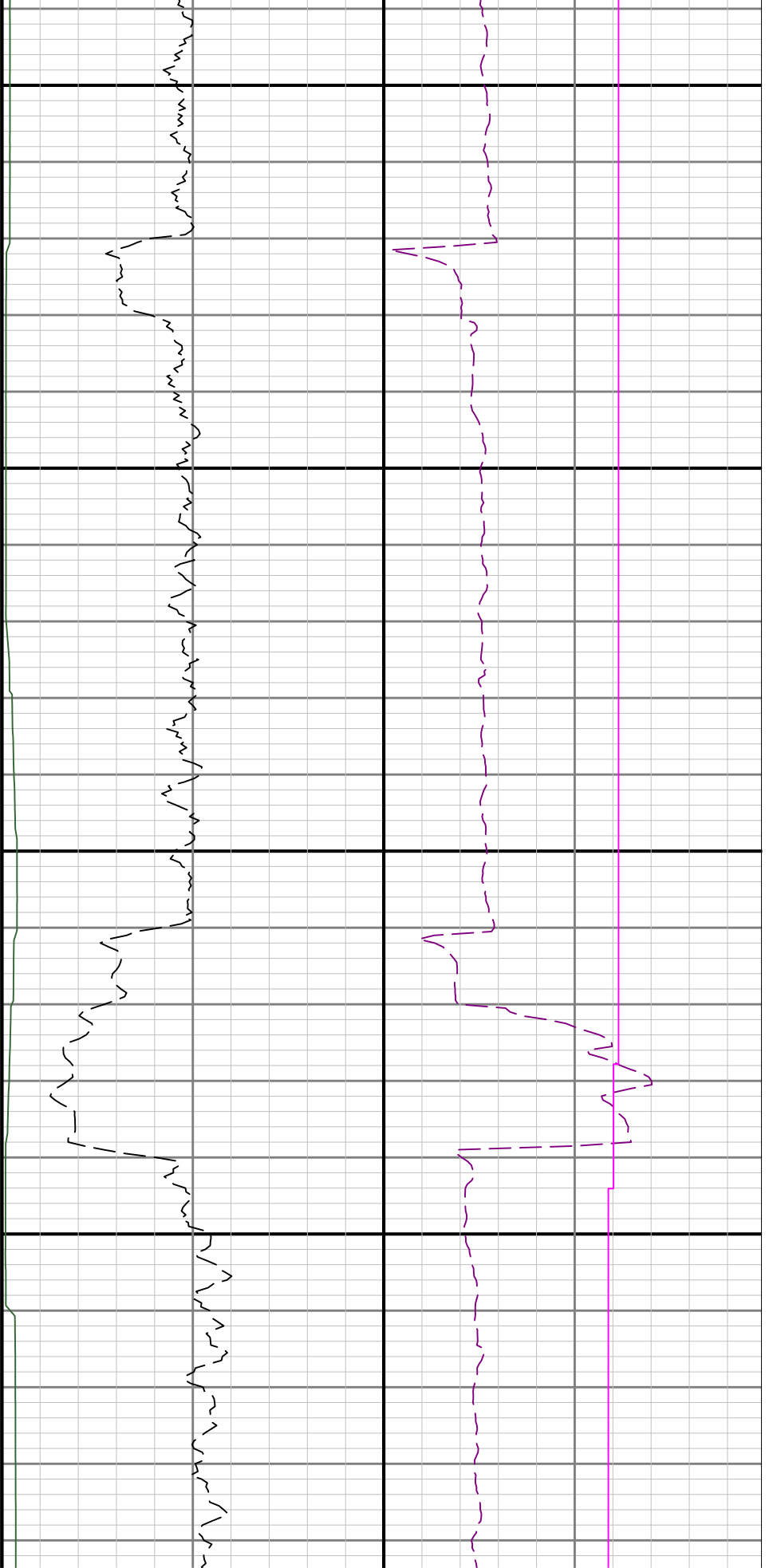


10800

10900

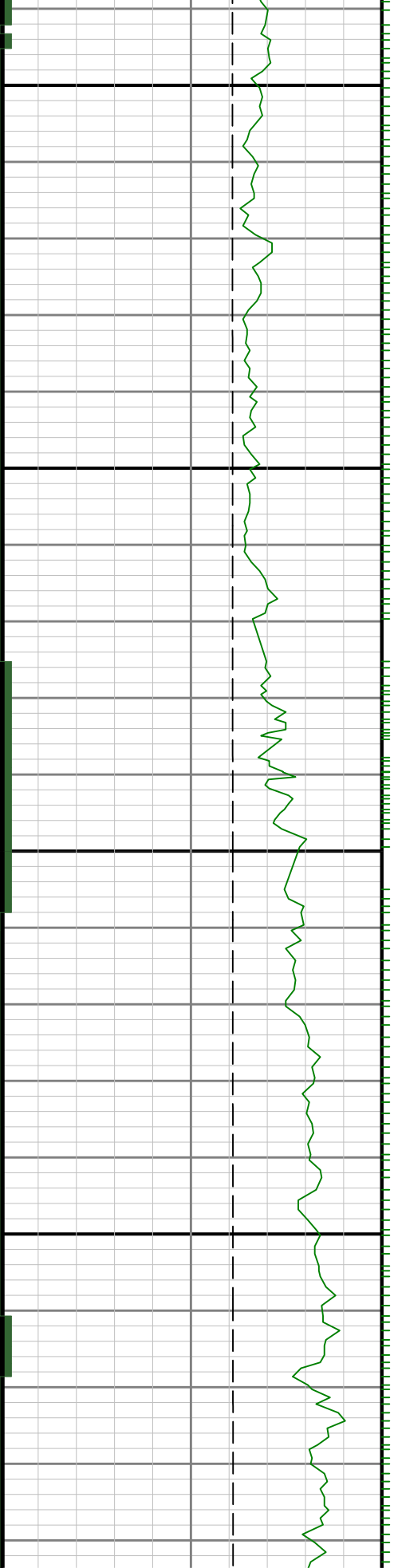




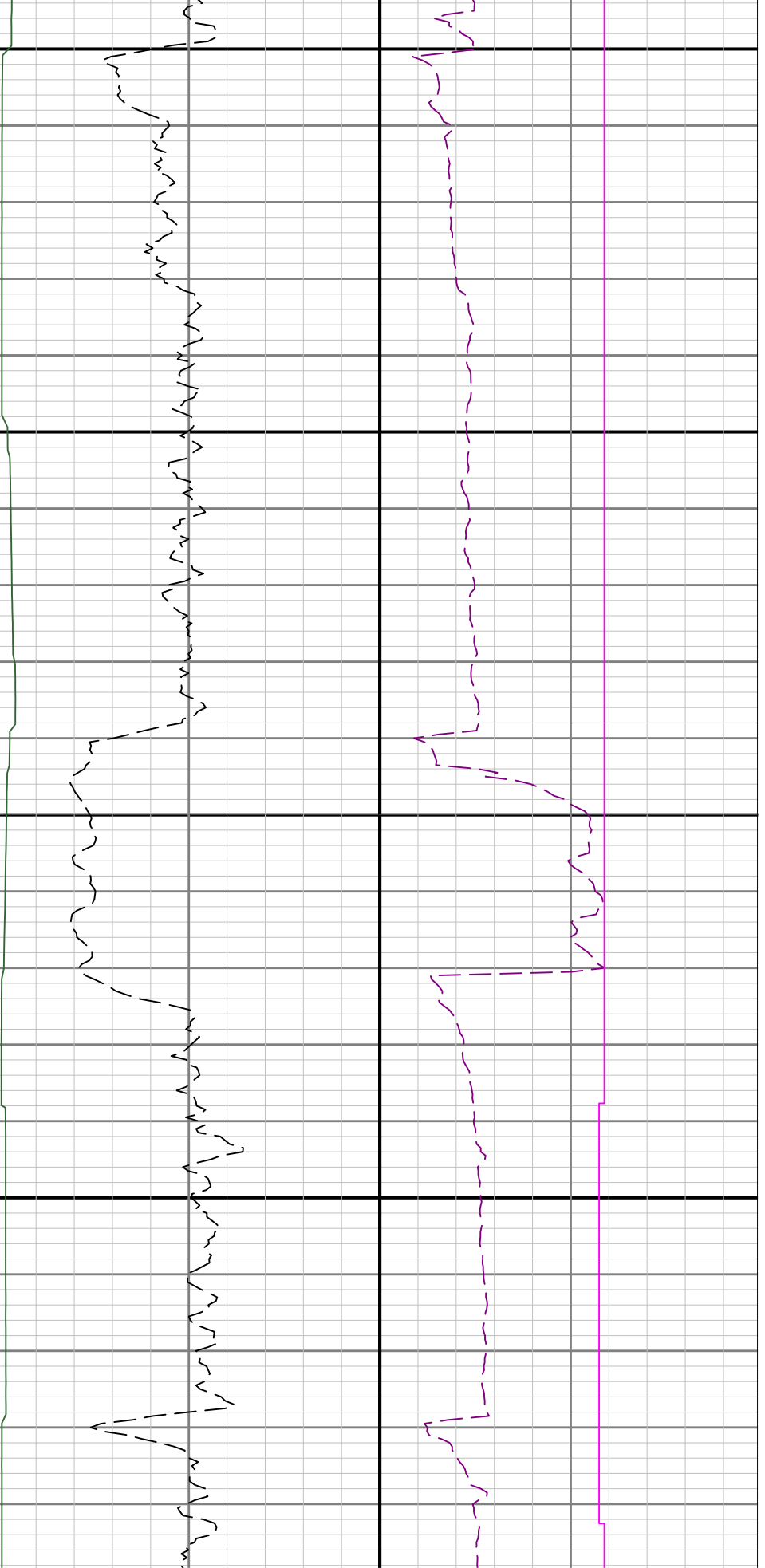


11200

11300



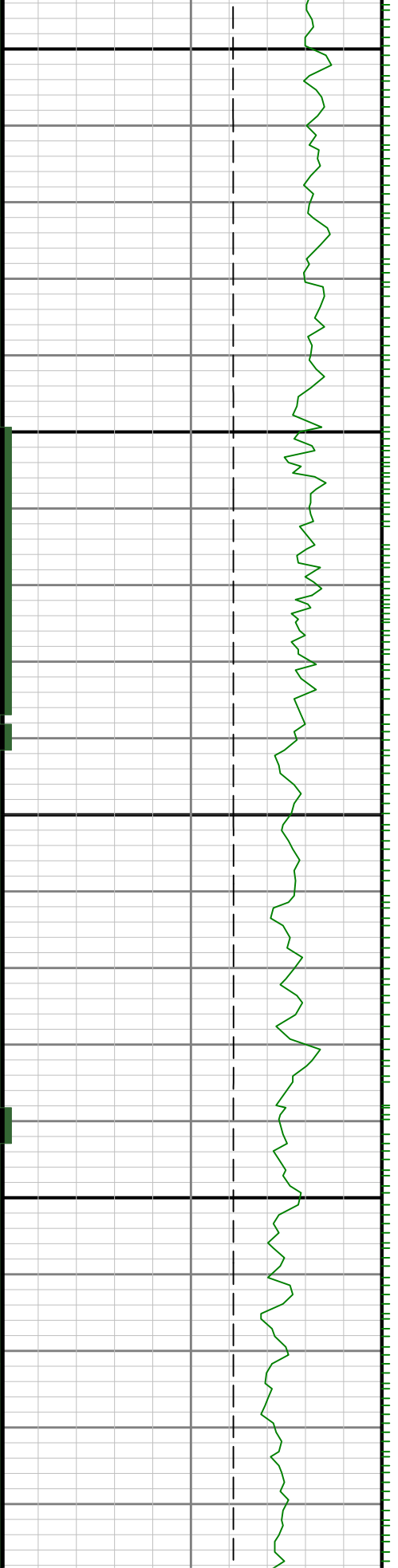


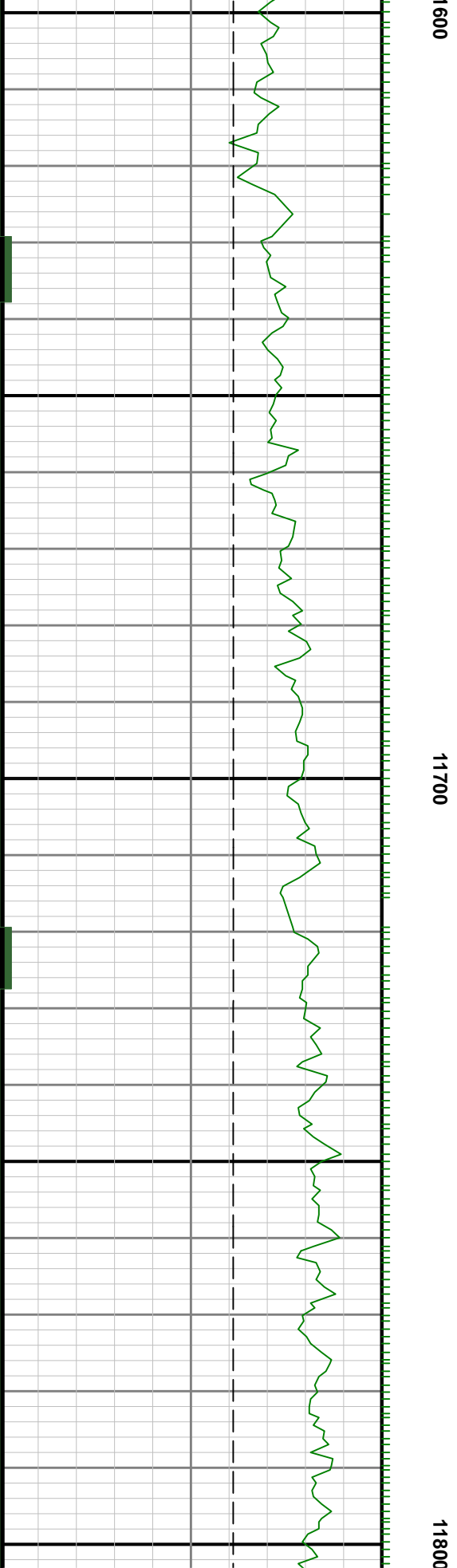
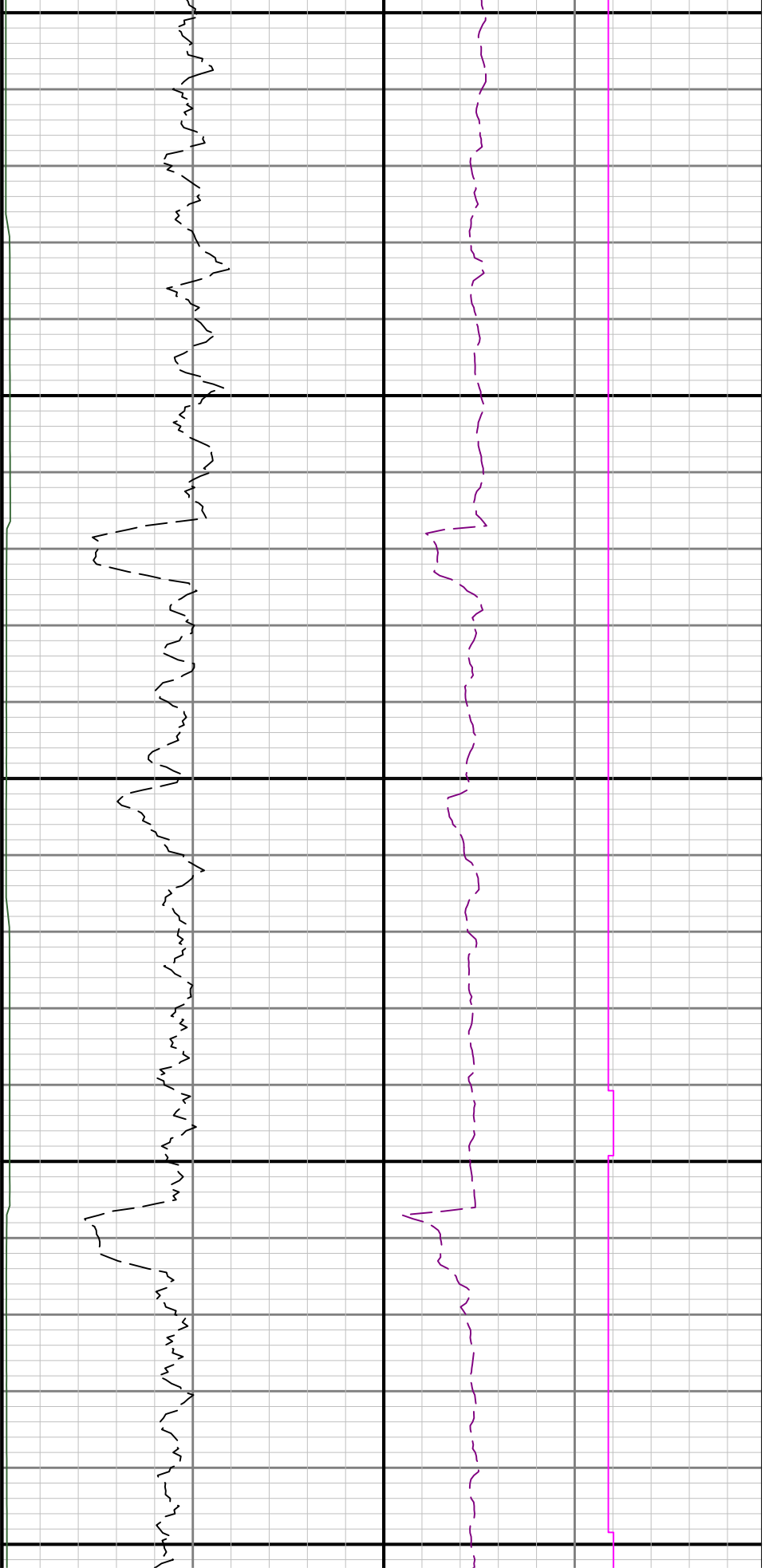


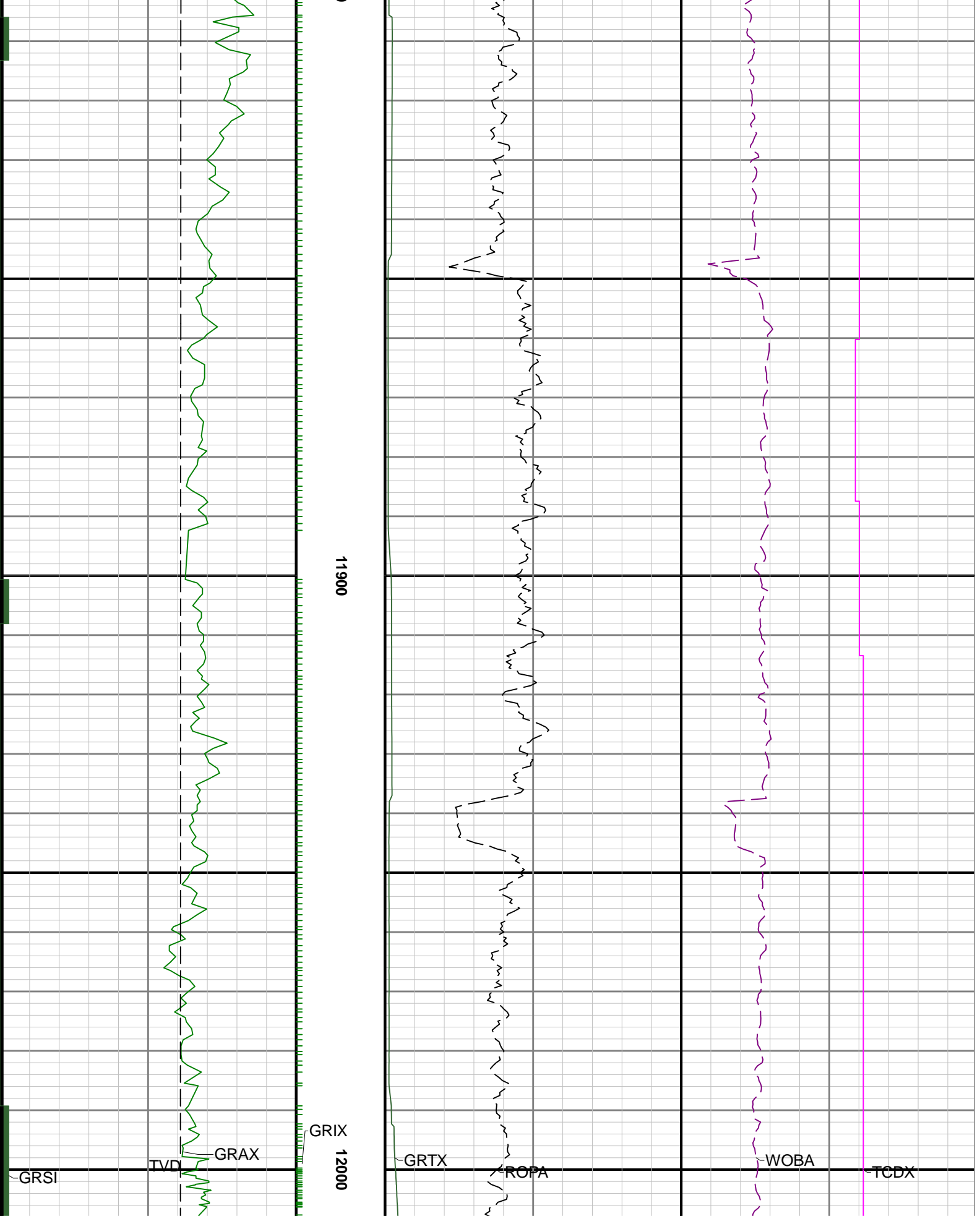
11400

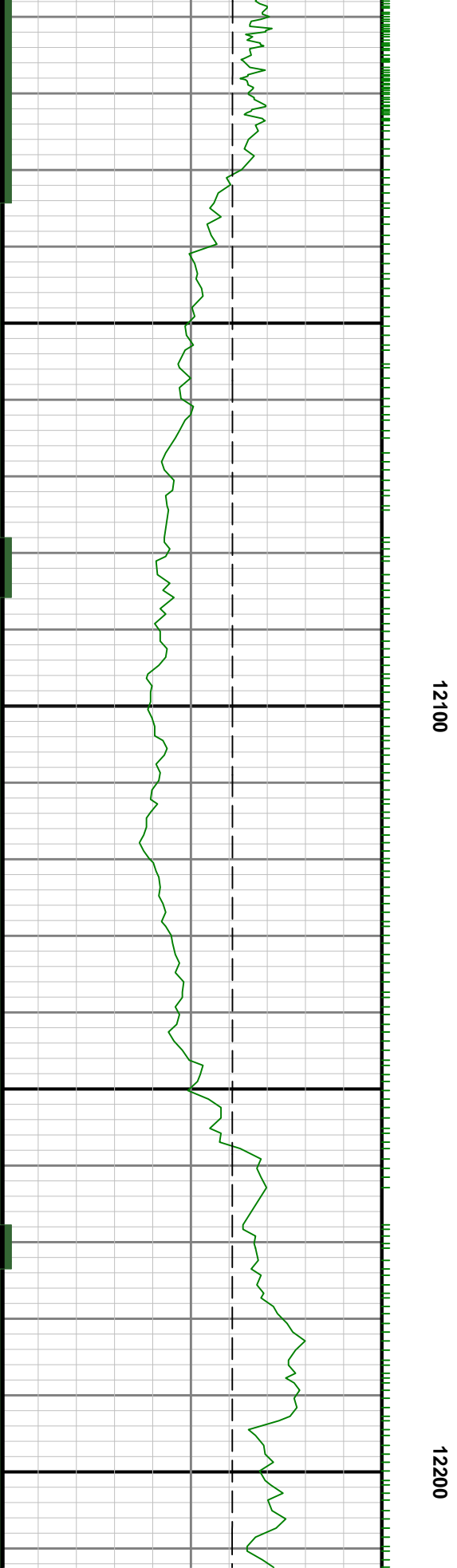
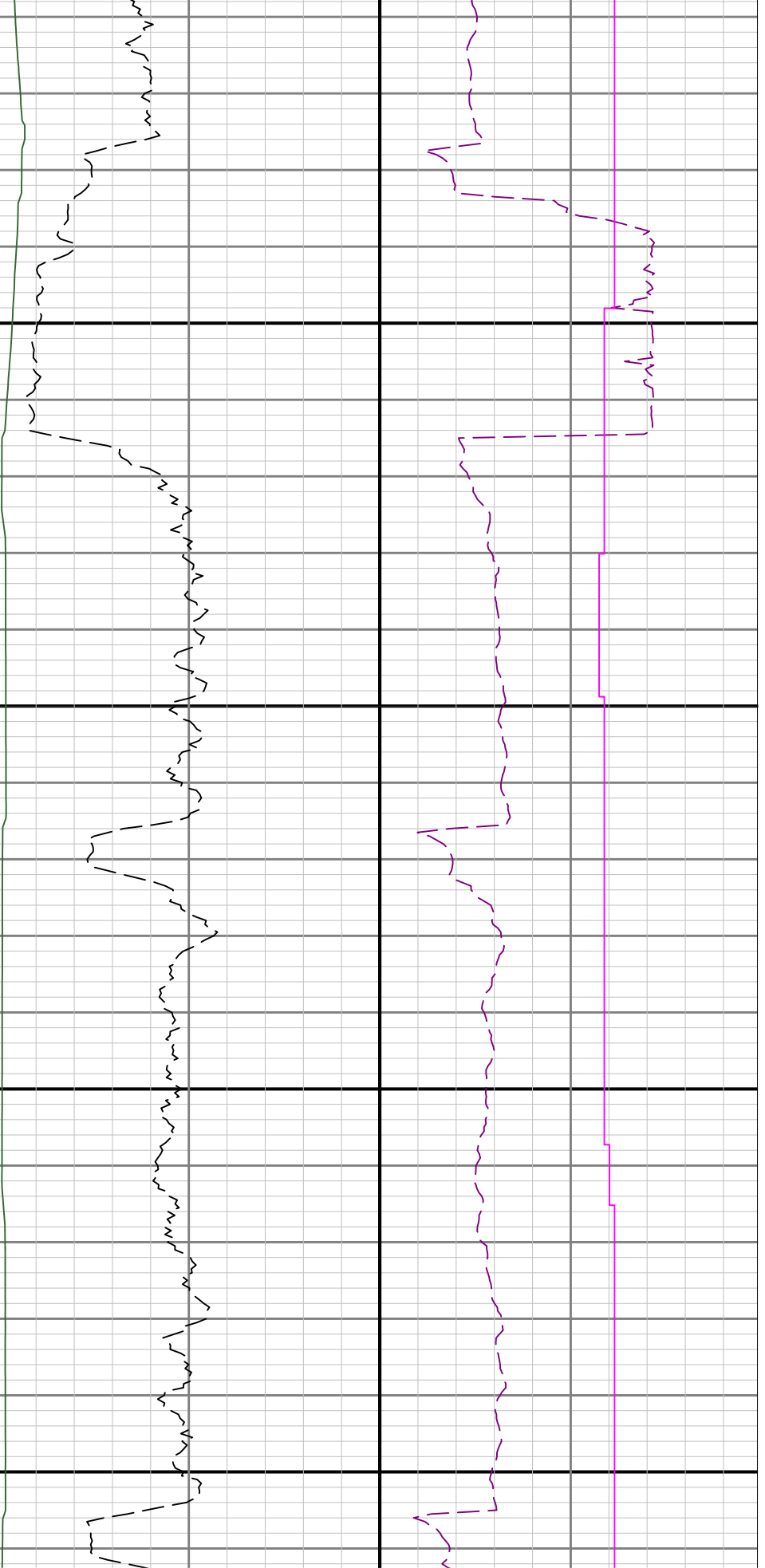
11500

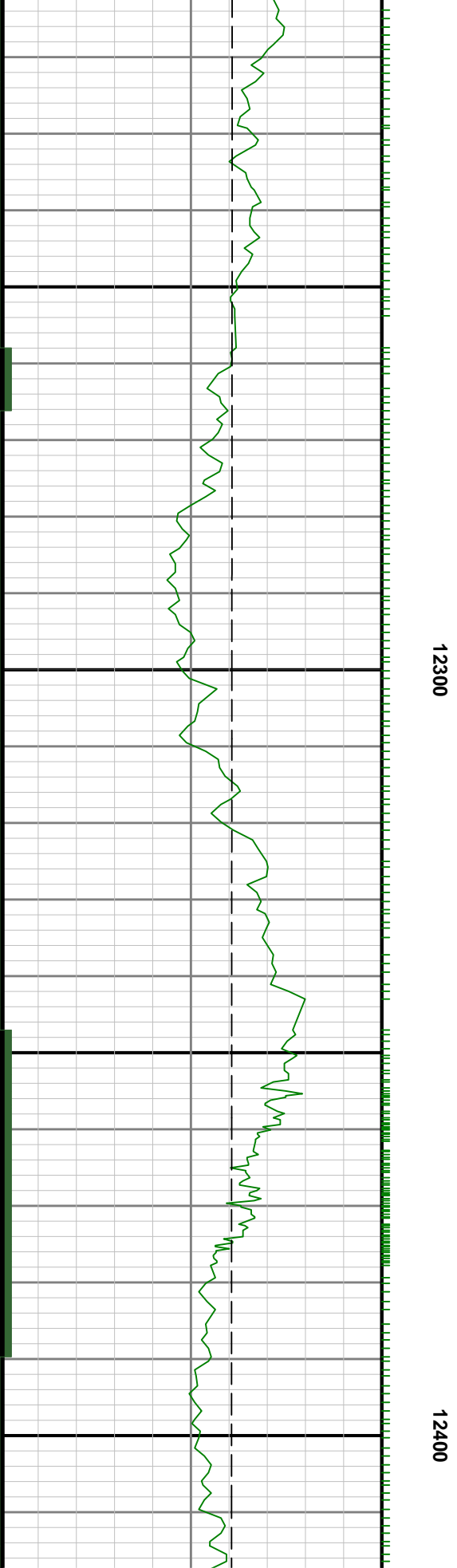
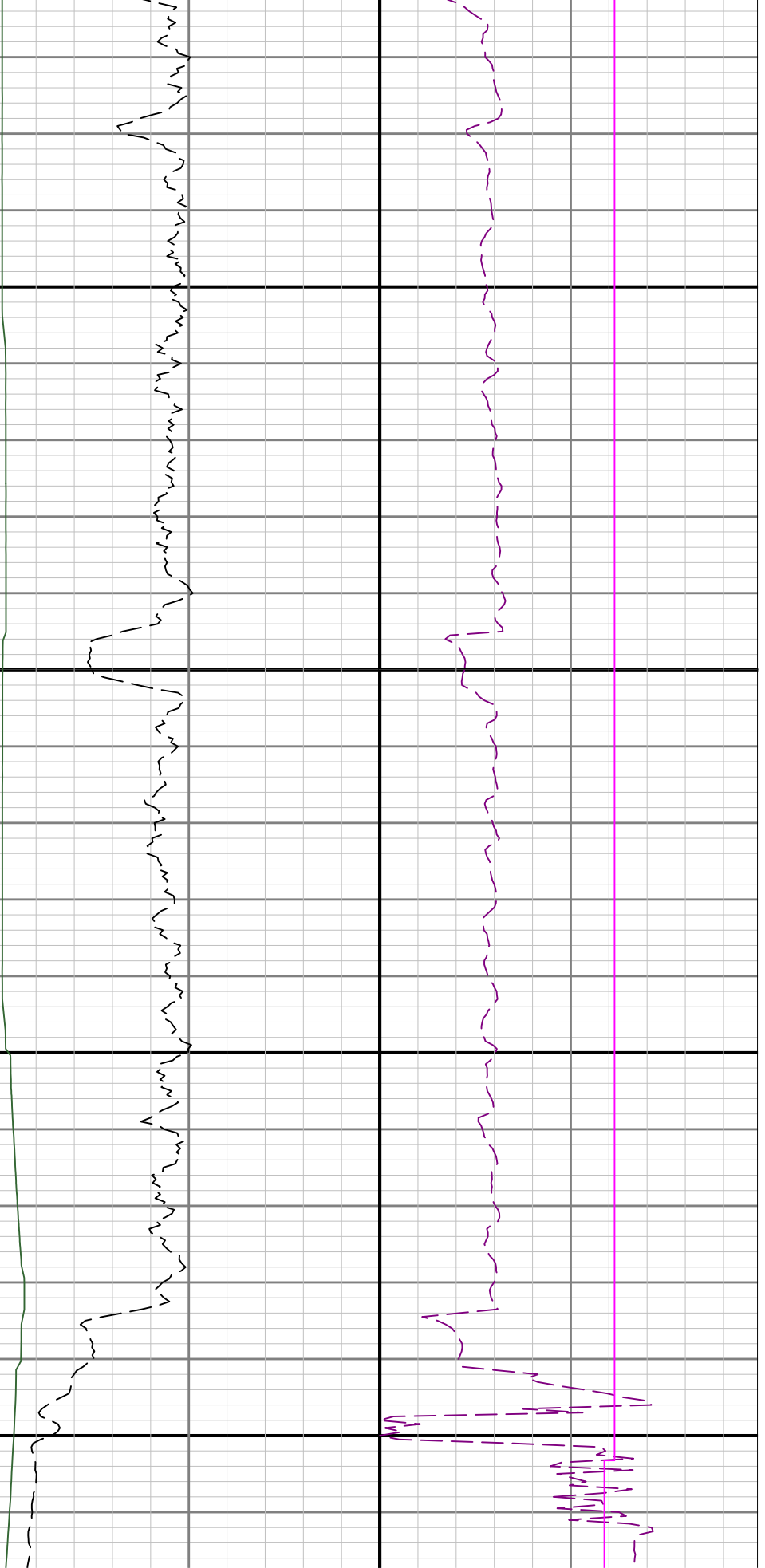
1

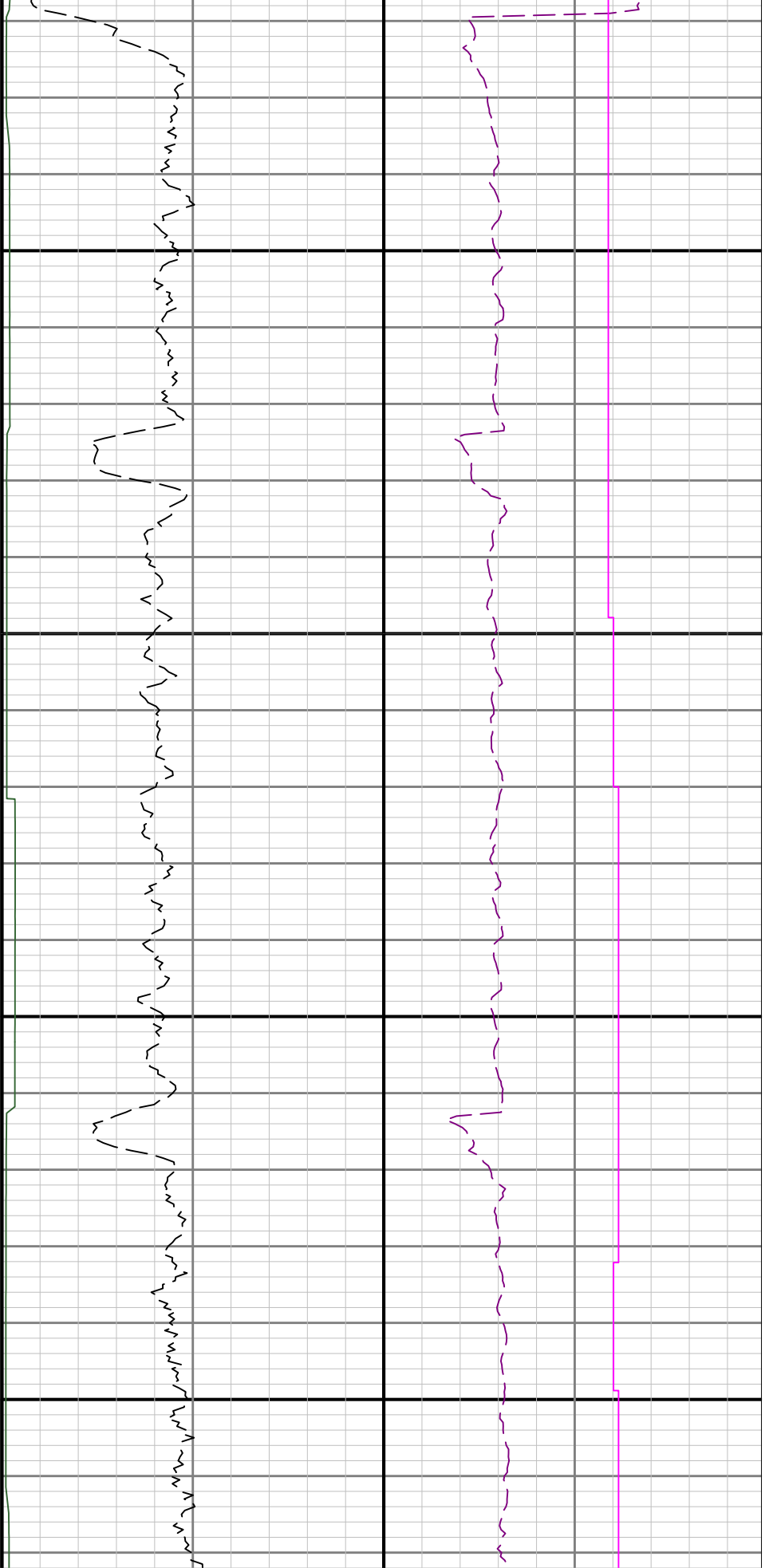






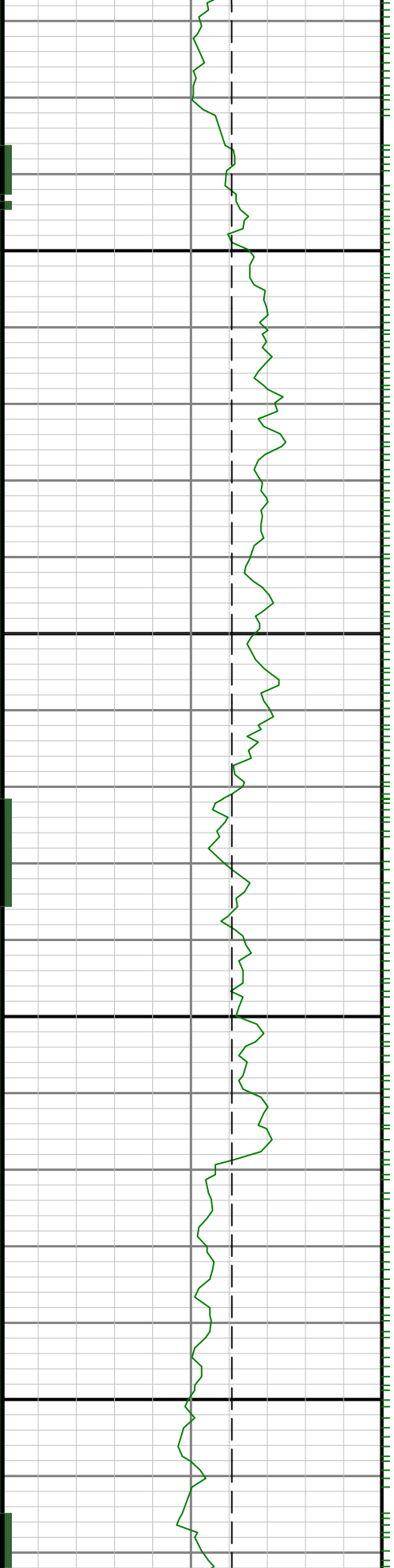


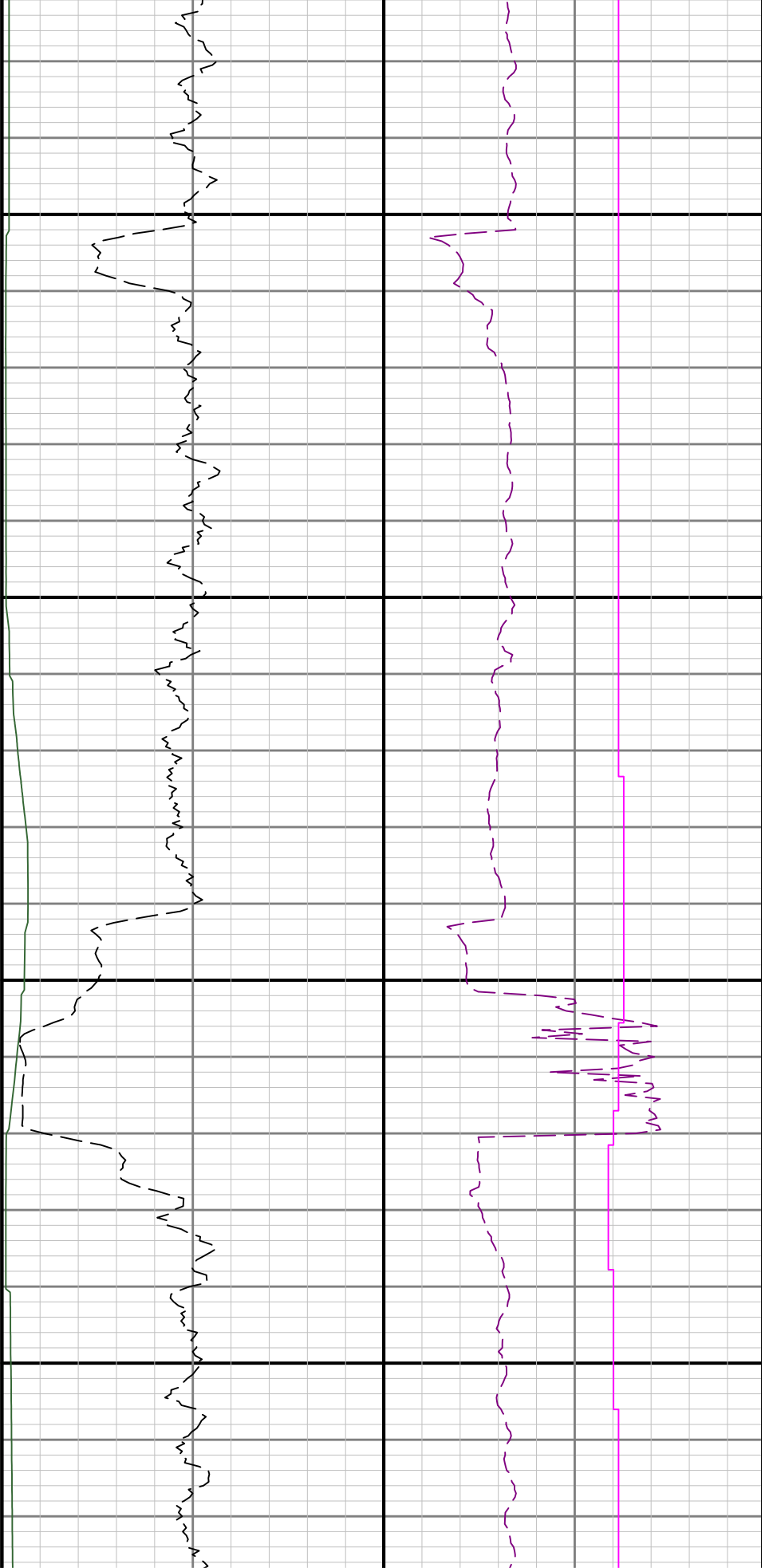




12500

12600





12700

12800

