




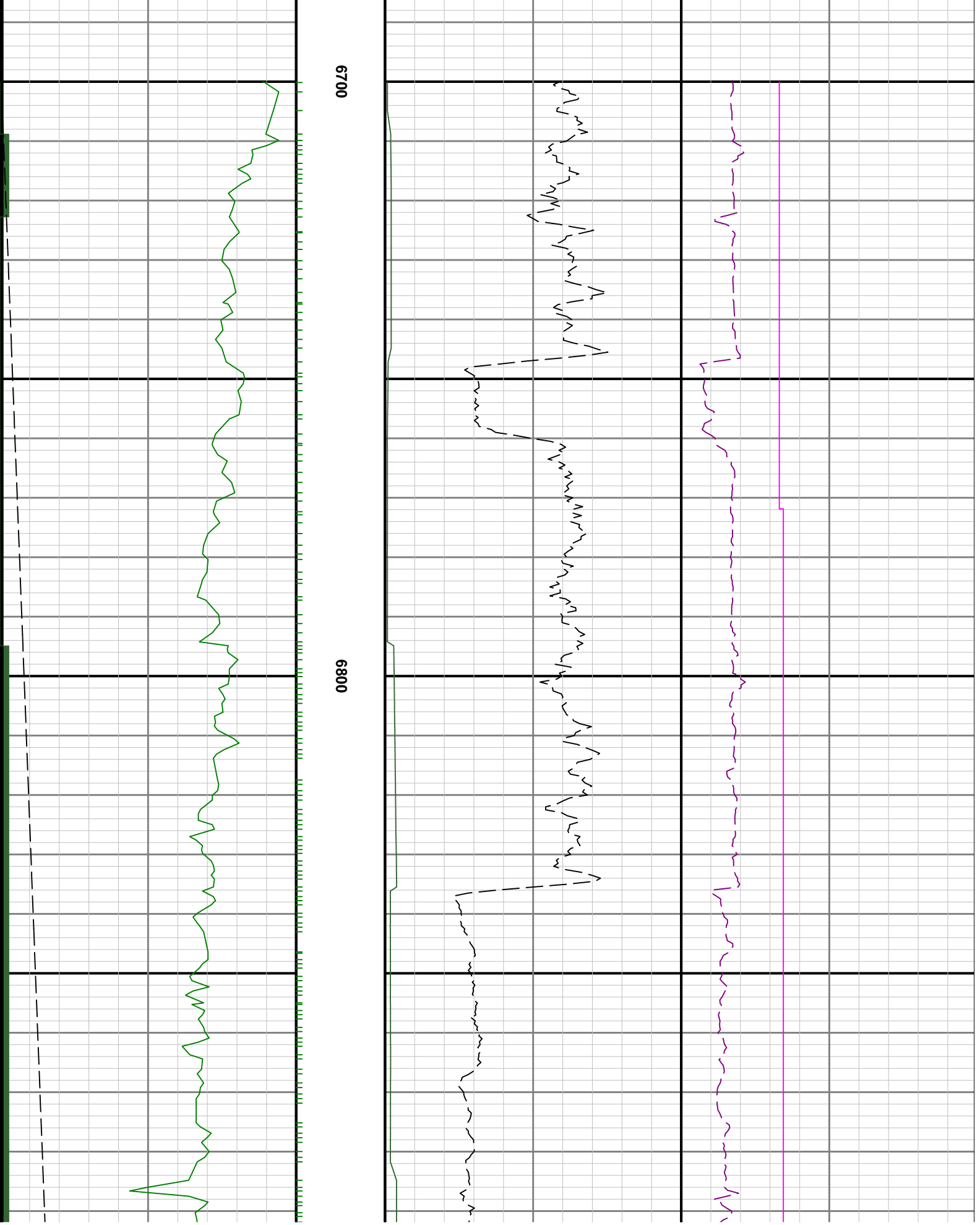
Drilling Dynamics

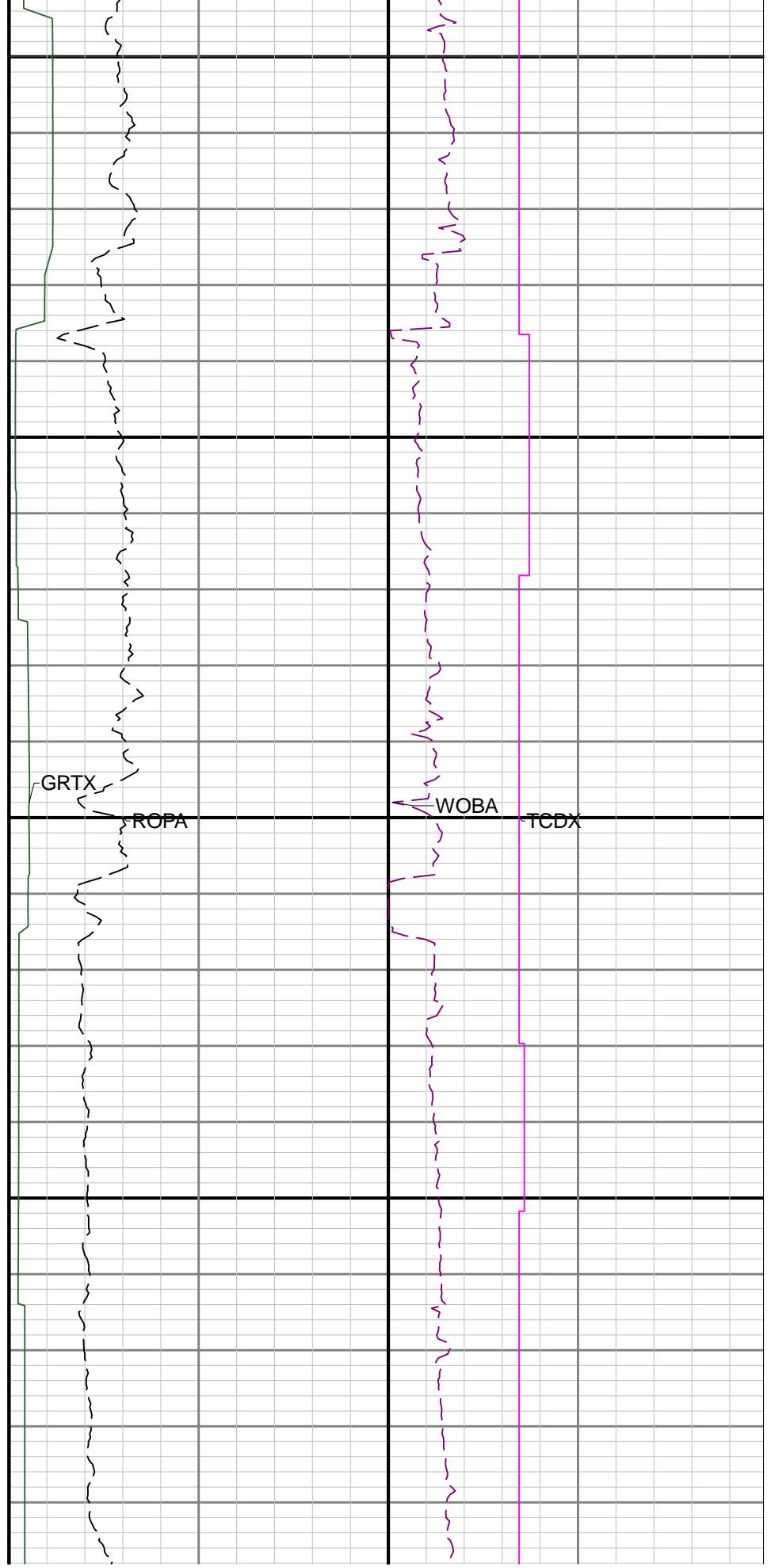
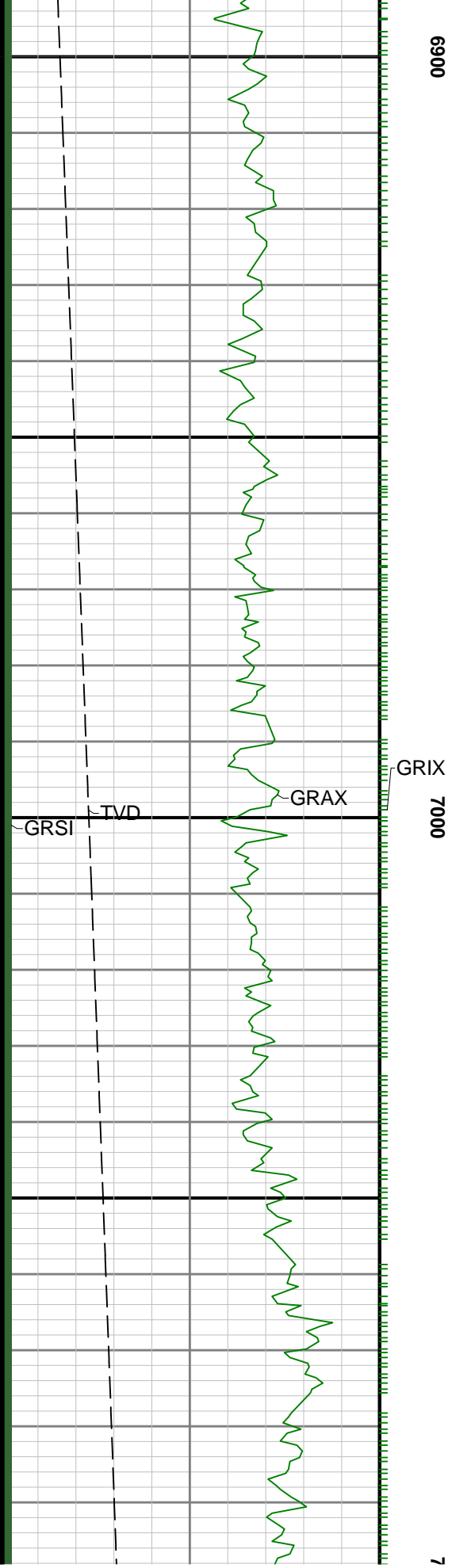
Gamma Ray

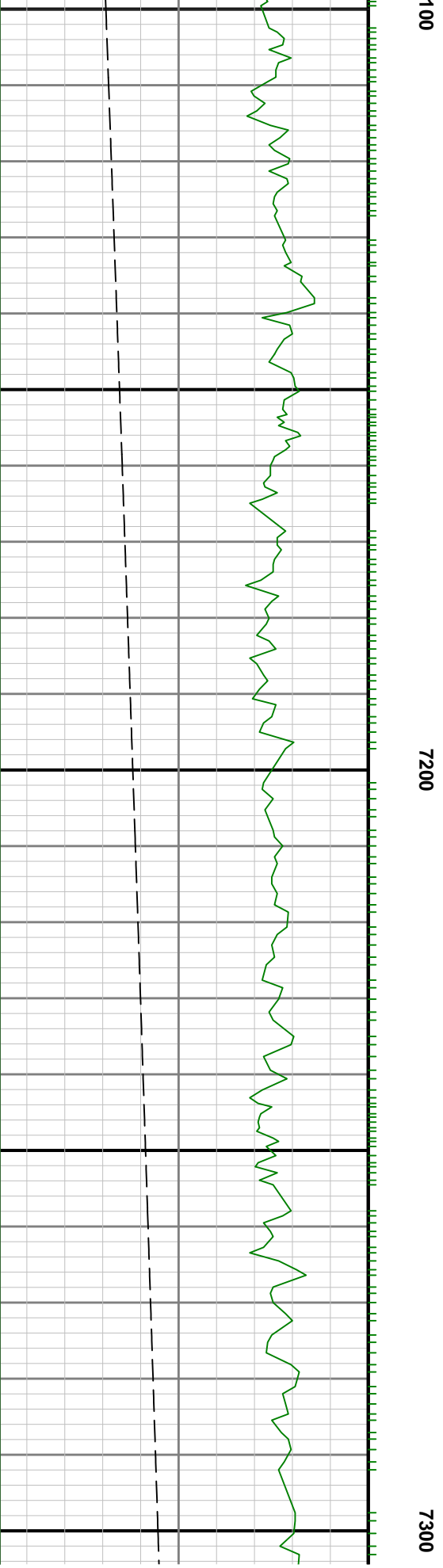
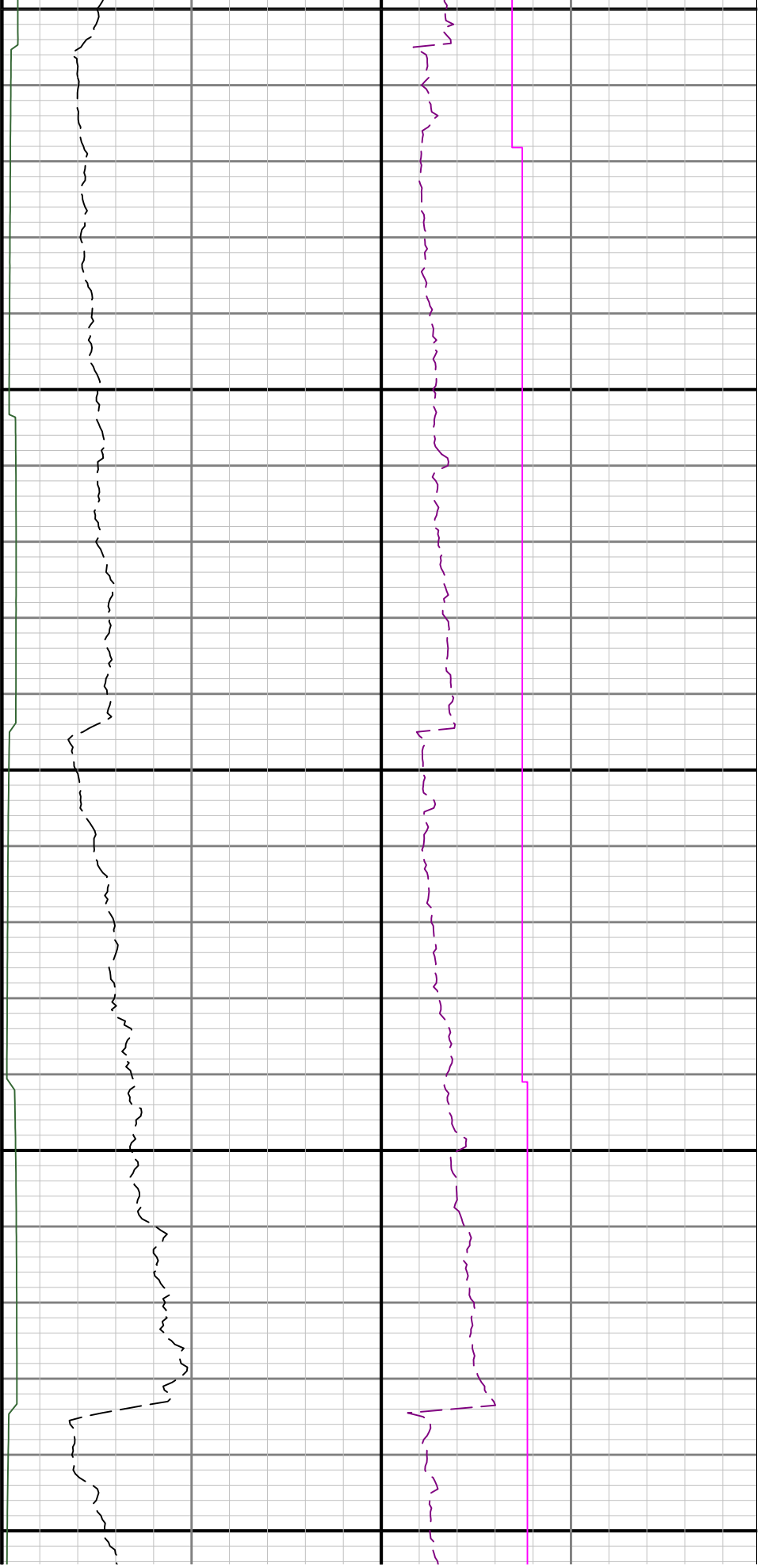
Scale: 1:240 MD	Company: Anadarko			
Depth Reference: Driller's Depth	Well:	Borough 17N-17HZ		
	Field:	Weld County		
	County:	Weld County	Country:	United States
	State:	Colorado		
Status: Field Print	Surface Location:			Other Services:
API: 05123452260000	Latitude: 40° 41' 00" N			Wellbore Survey
Job ID: 8840642	Longitude: 104° 06' 00" W			
	SEC: 17	TWN: 1N	RGE: 66W	
Permanent Datum (P.D.): Mean Sea Level		Elevation: 0.00 ft	Interval: 0.00 ft - 13012.00 ft	Elevations:
Log Measured From: Rig Floor	Above P.D. 5006.00 ft	Created: 2017-11-24 23:08:32	Elev. KB: N/A	
BHGE Rep 1: N/A	BHGE Rep 2: N/A			Elev. DF: 5006.00 ft
Client Representative: N/A				Elev. GL: 4980.00 ft

©"4239"Dcmgt"Jwijgu."c"IG"eqorcp{"."NNE"ó"Cnn"tkijvu"tgugtngx0"Dcmgt"Jwijgu."c"IG"eqorcp{"."NNE"cpf"kvu"chhknkcvgu"*óDJIGö+"rtqkfgu"vjku"kphqtocvkqp"qp"cp"ócu"kuö"dcuku"hqt"igpgtcn"kphqtocvkqp" purposes and believes it to be accurate as of the date of publication. BHGE does not make any representation as to the accuracy or completeness of the information and makes no warranties of any kind, specific, implied or oral, to the fullest extent permissible by law, including those of merchantability and fitness for a particular purpose or use. BHGE hereby disclaims any and all liability for any direct, indirect, consequential or special damages, claims for lost profits, or third party claims arising from the use of the information, whether a claim is asserted in contract, tort, or otherwise. The BHGE logo is a trademark of Baker Hughes, a GE company, LLC. GE and the GE monogram are trademarks of General Electric Company used under trademark license.

<div><div><div>BAKER HUGHES</div><div>a GE company</div></div><div></div></div>		<div><div>Company</div><div>Well</div><div>Interval</div><div>Created</div></div> <div>Anadarko Burough 17N-17HZ Date From: 2017-11-23 12:12:02 Date To: 2017-11-24 22:54:36 2017-11-24 23:08:33</div> <div><div>Top: 6700.00</div><div>Bottom: 13012.00</div></div>	
<div>Gamma Ray - Apparent 0.5 ft Average [GRAX]</div> <div>0200</div>	MD 1:240 feet	<div>Gamma Time Since Drilled</div> <div>0600</div>	<div>Weight On Bit, Average 1 ft Average [WOBA]</div> <div>0100</div>
<div>API</div>		<div>min</div>	<div>klb</div>
<div>True Vertical Depth [TVD]</div> <div>65007800</div>		<div>Depth Averaged ROP 3 ft Average [ROPA]</div> <div>0750</div>	<div>Downhole Temperature [TCDX]</div> <div>100300</div>
<div>ft</div>		<div>ft/h</div>	<div>degF</div>
<div></div>		<div></div>	<div></div>



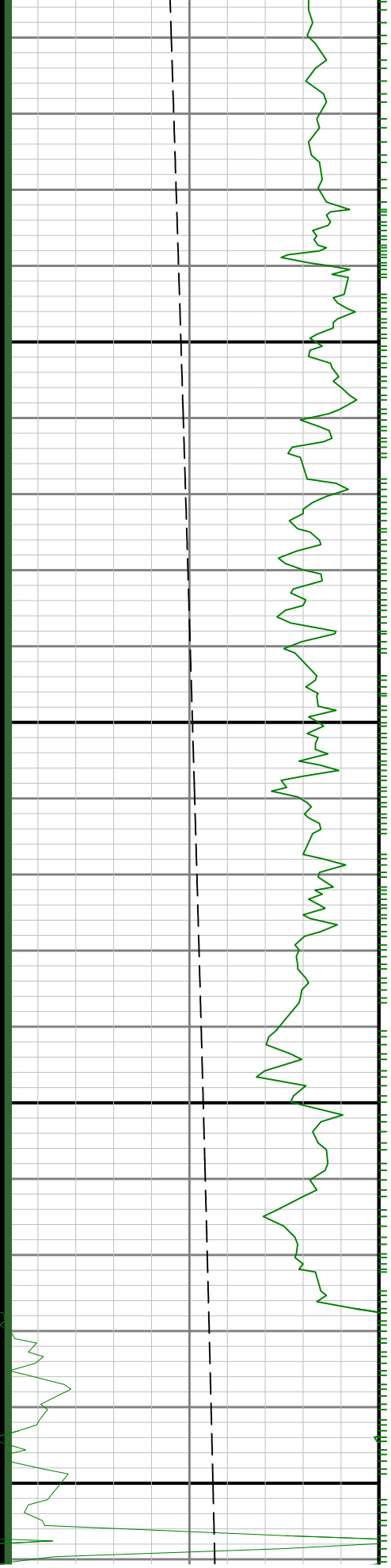


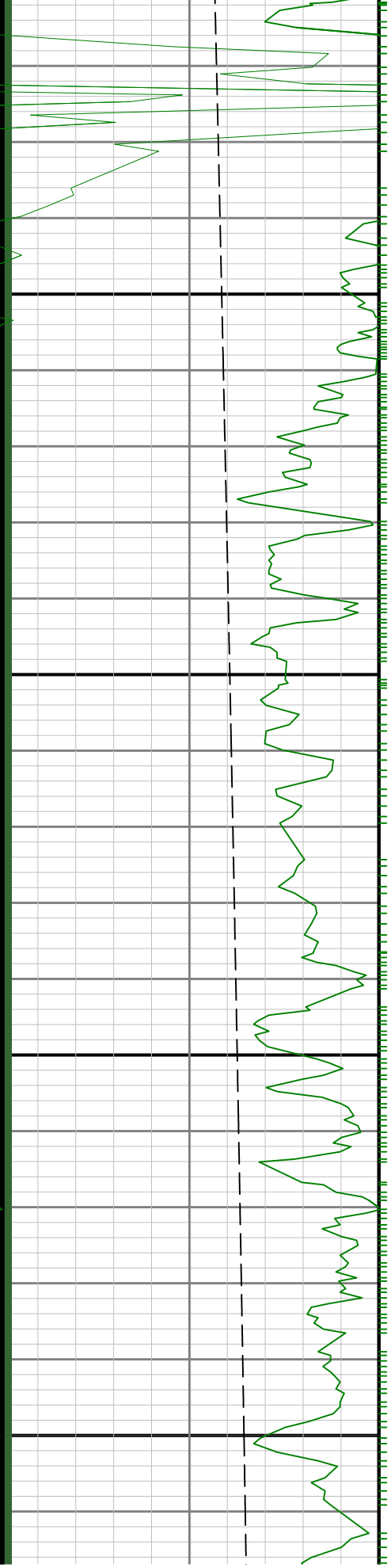




7400

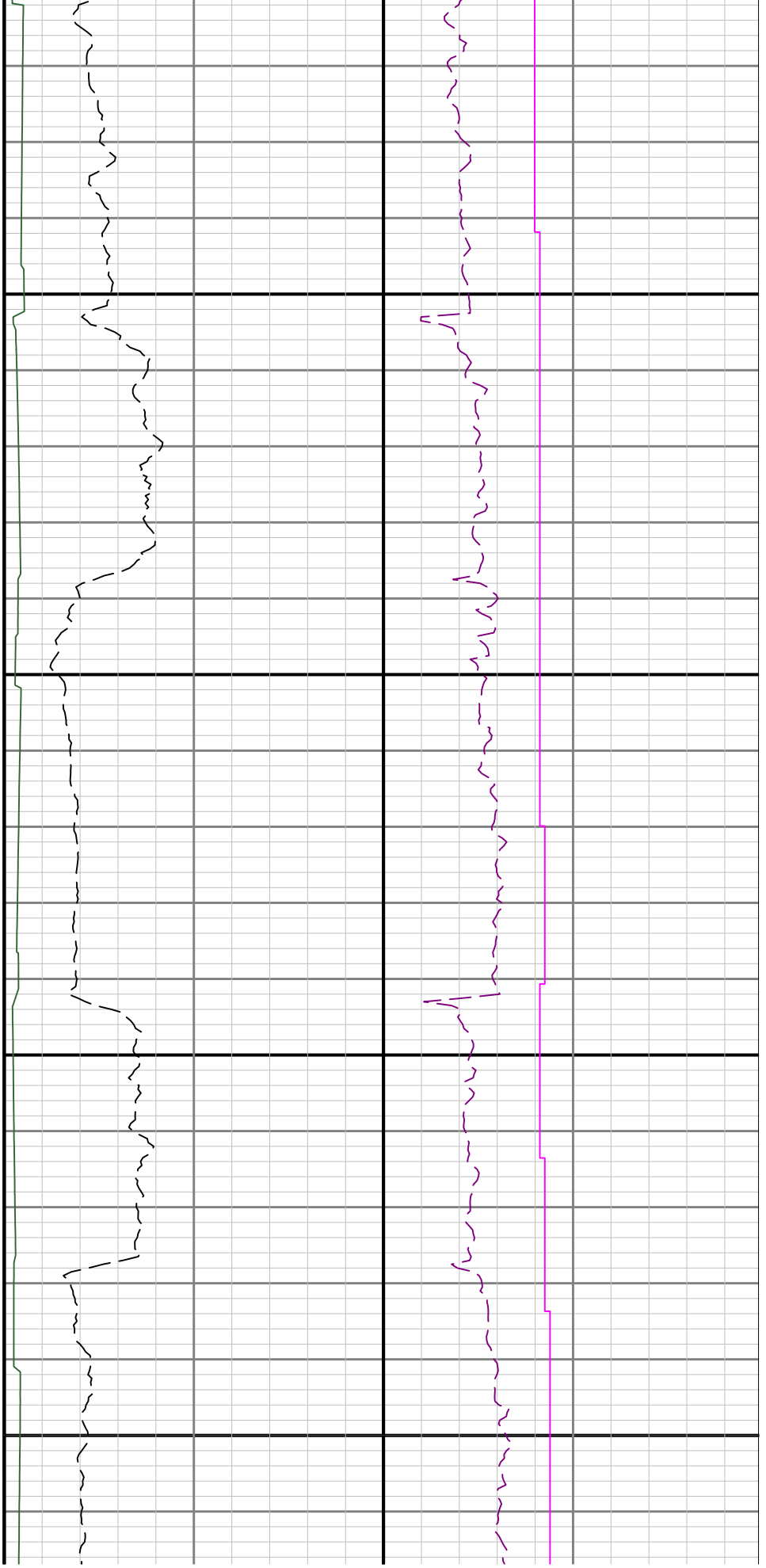
7500

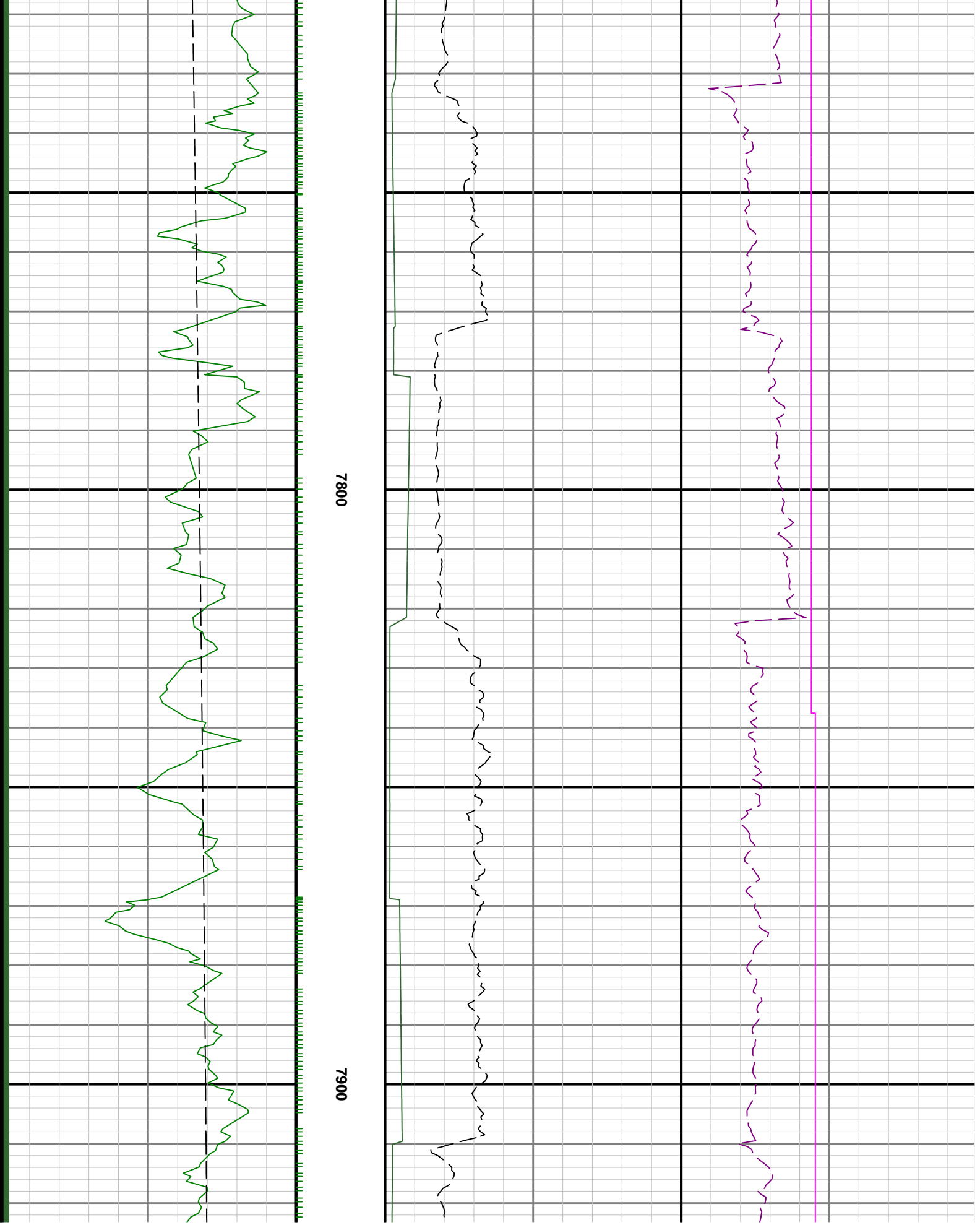


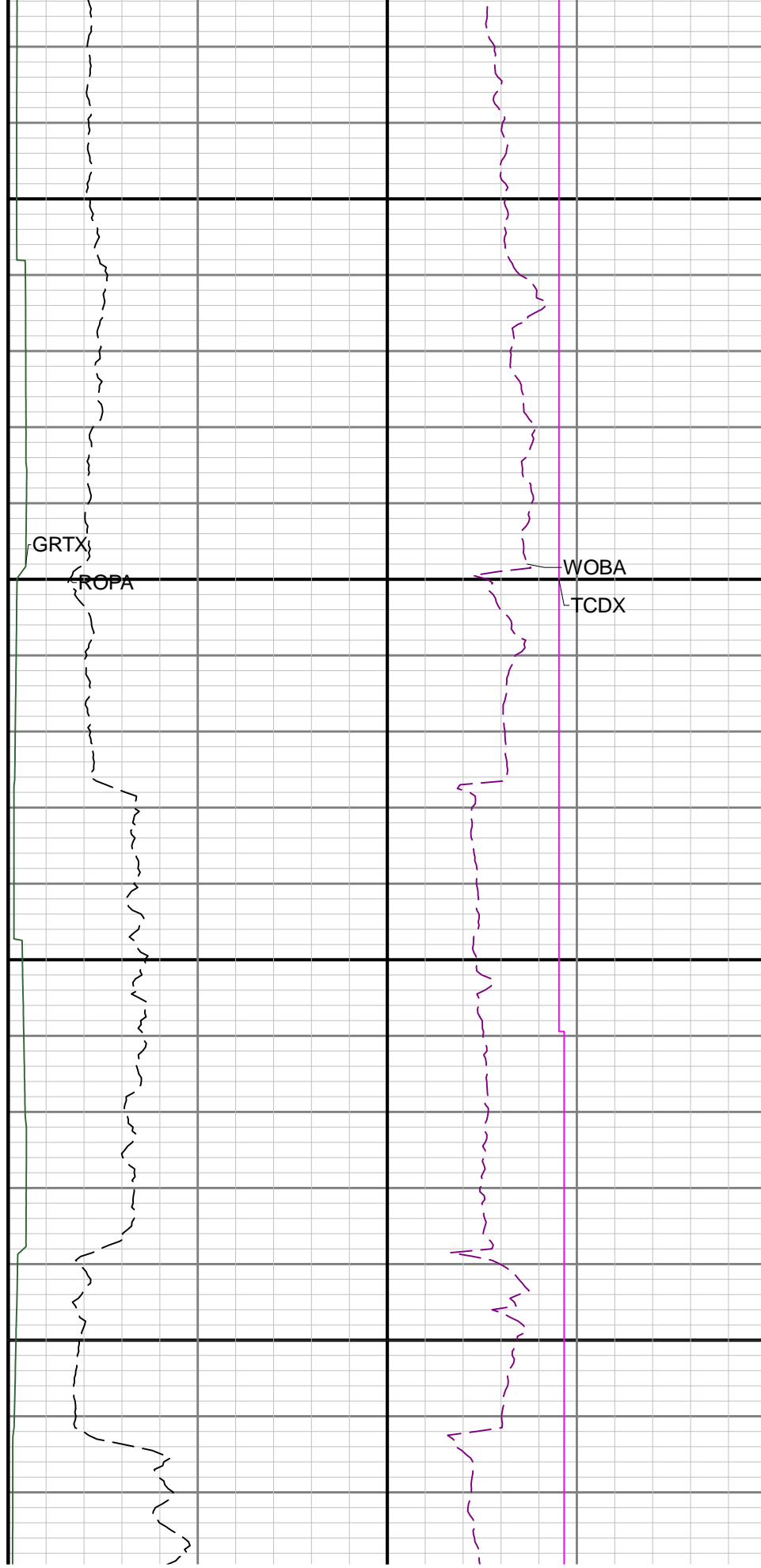
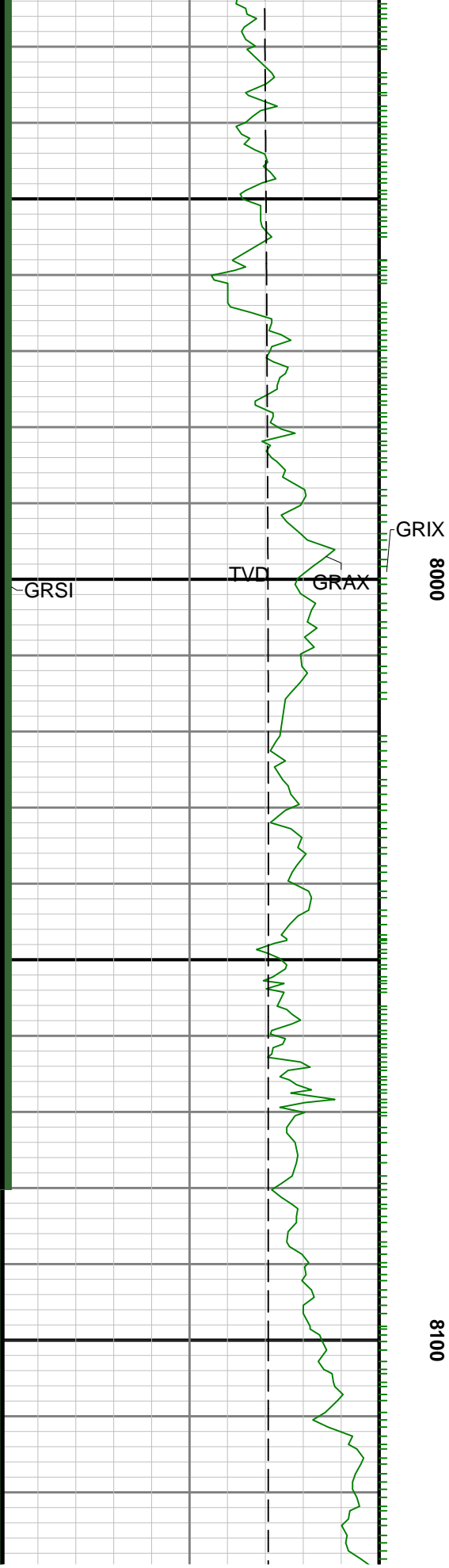


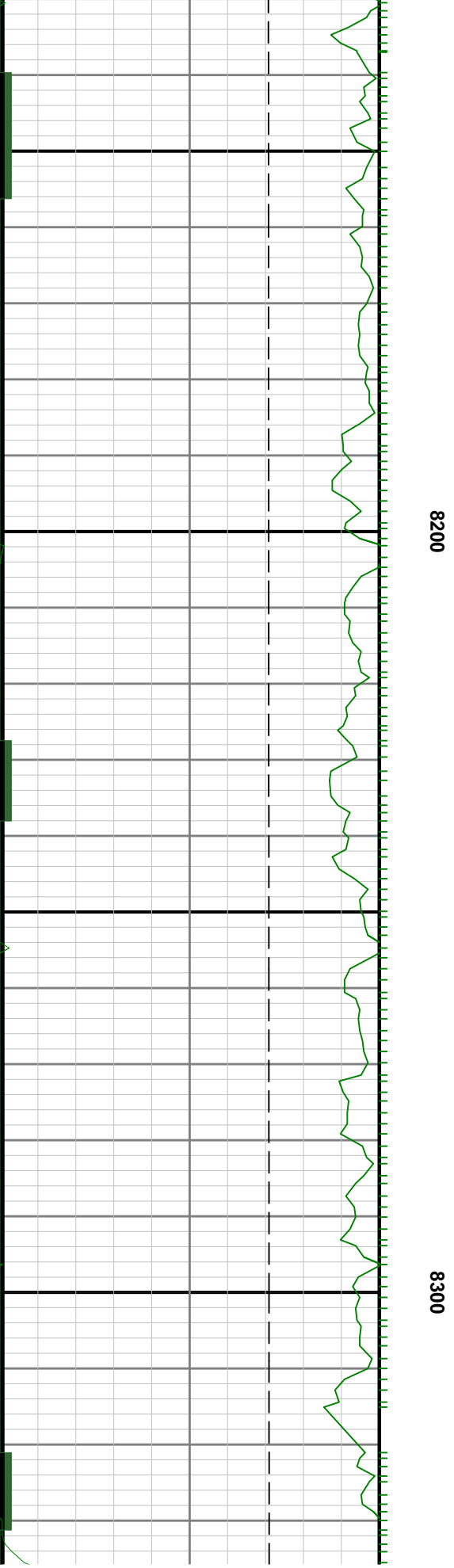
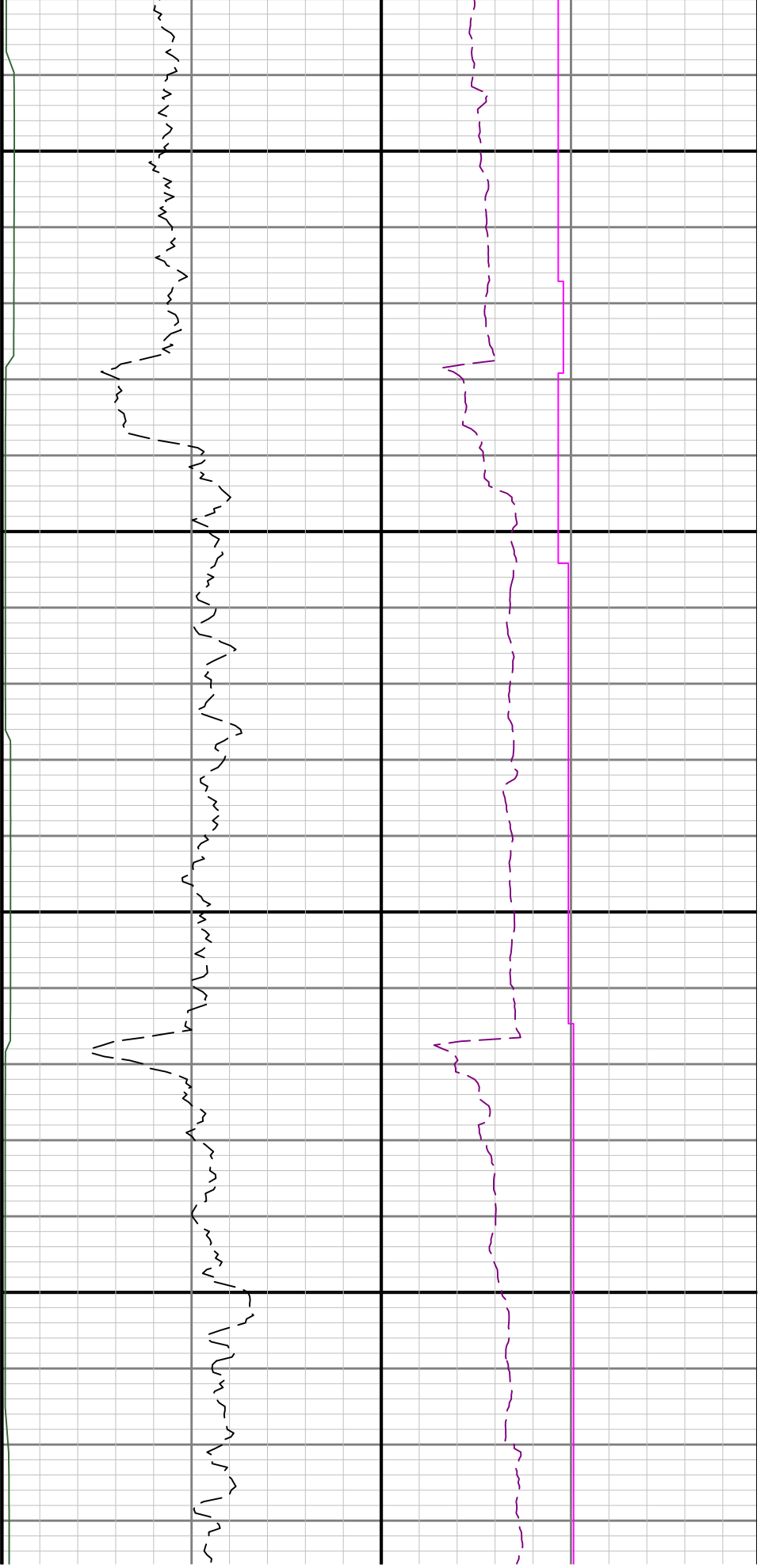
7600

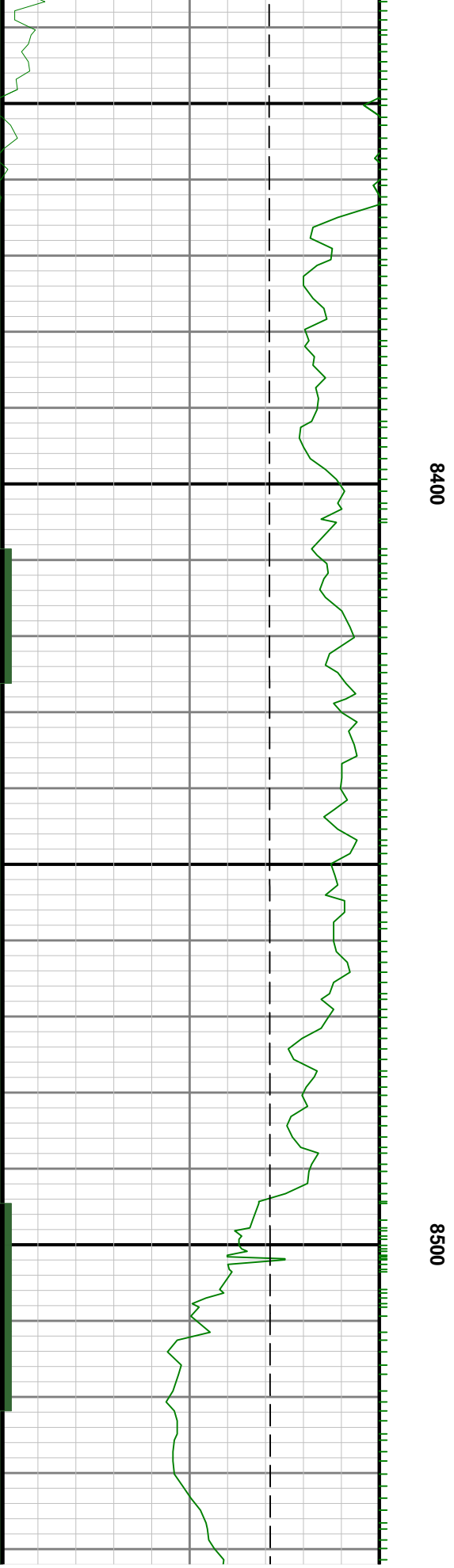
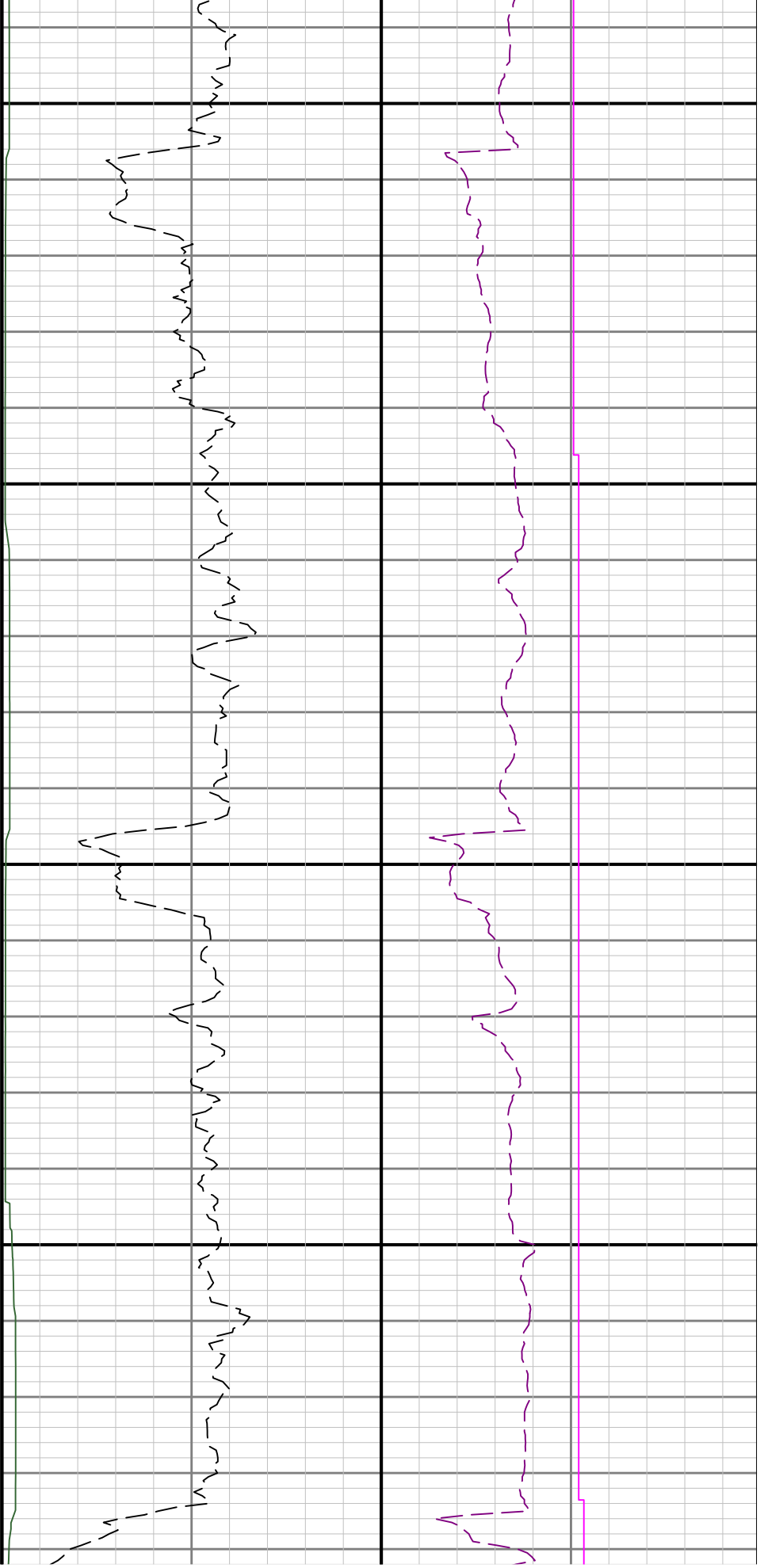
7700

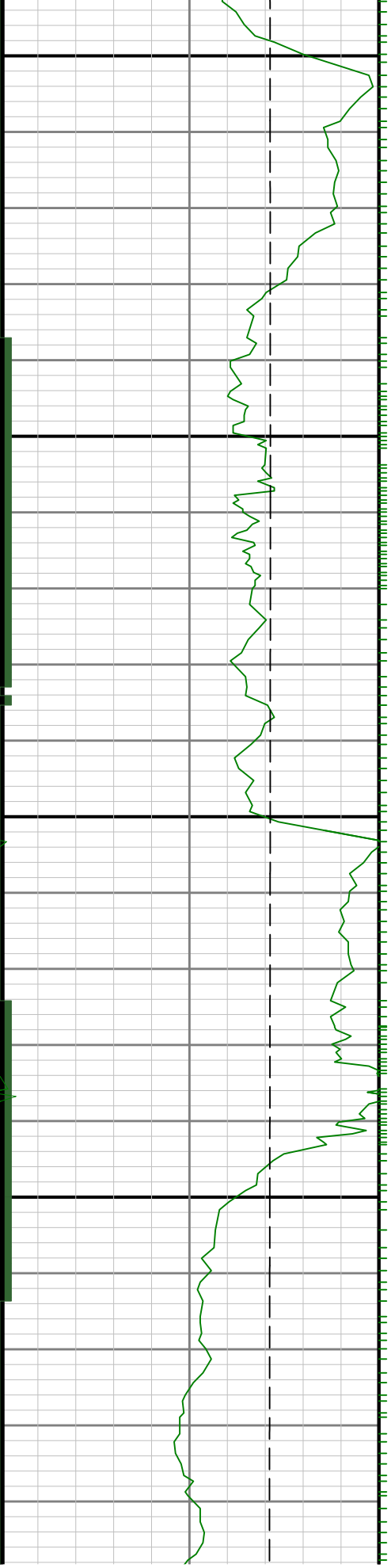






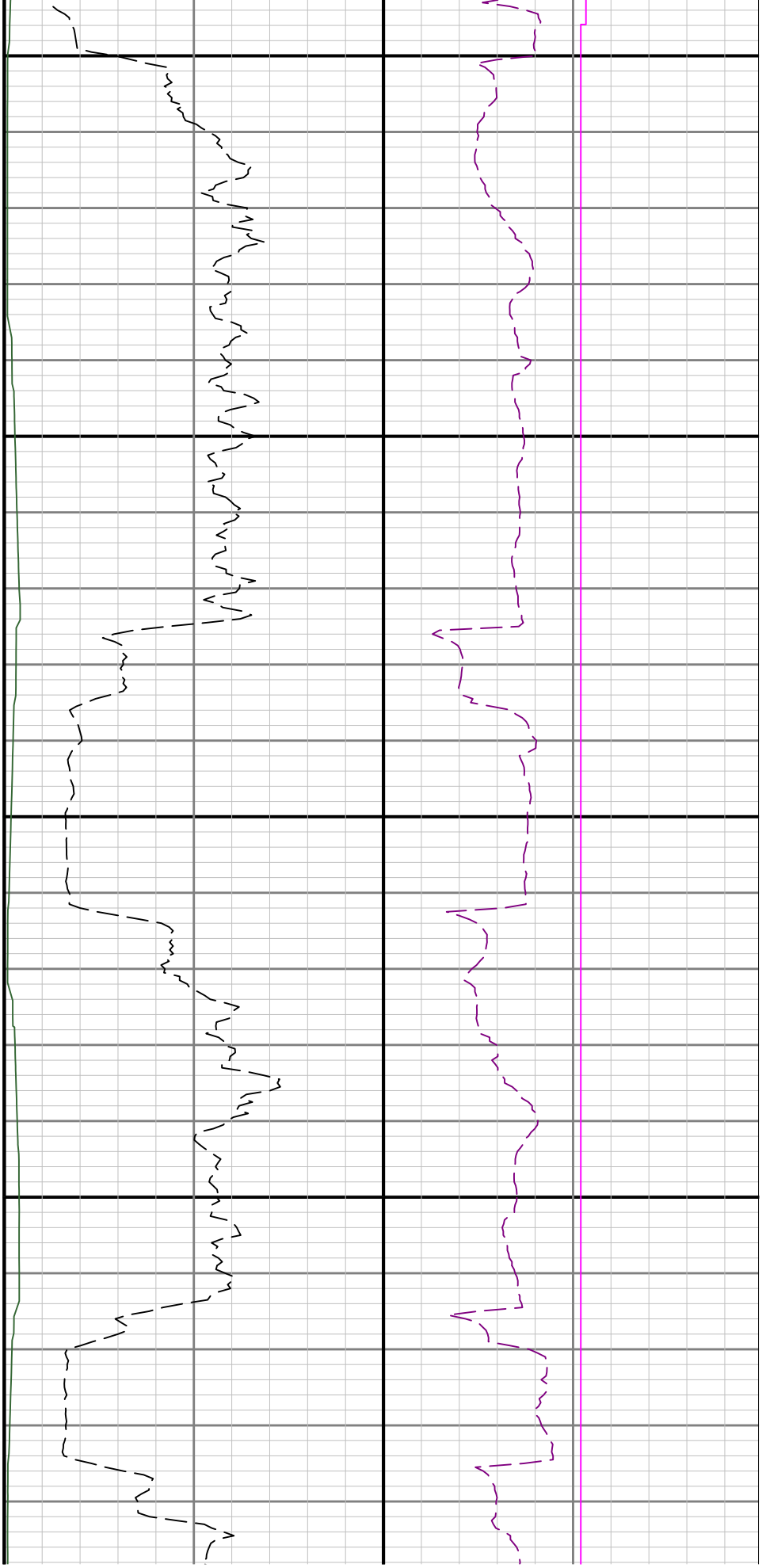


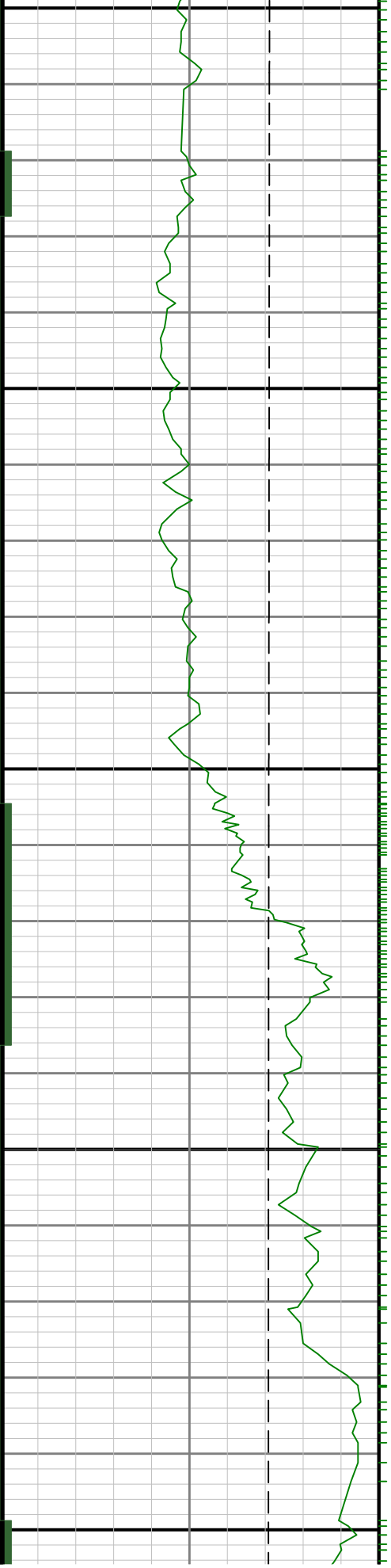




0098

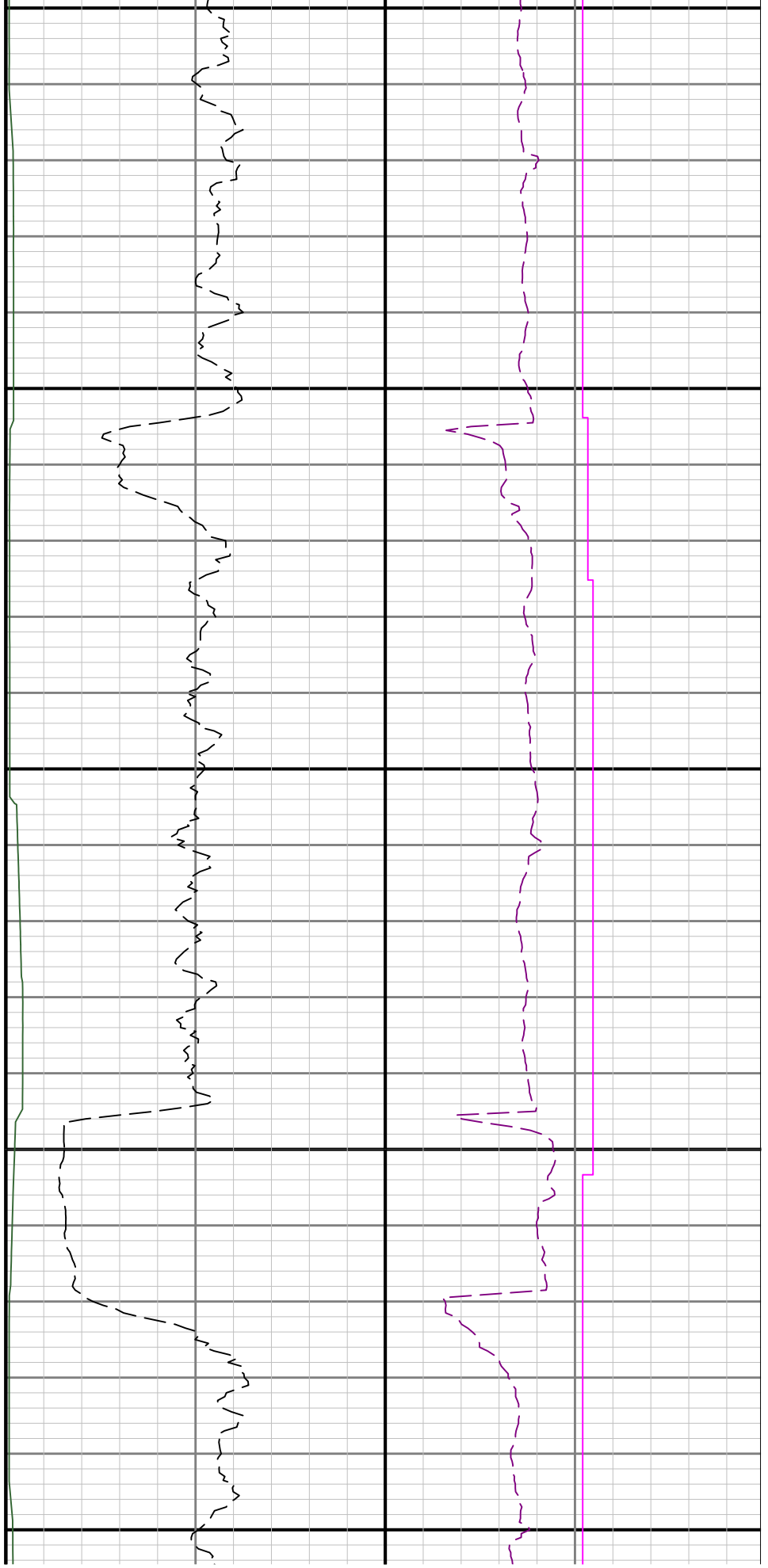
8700

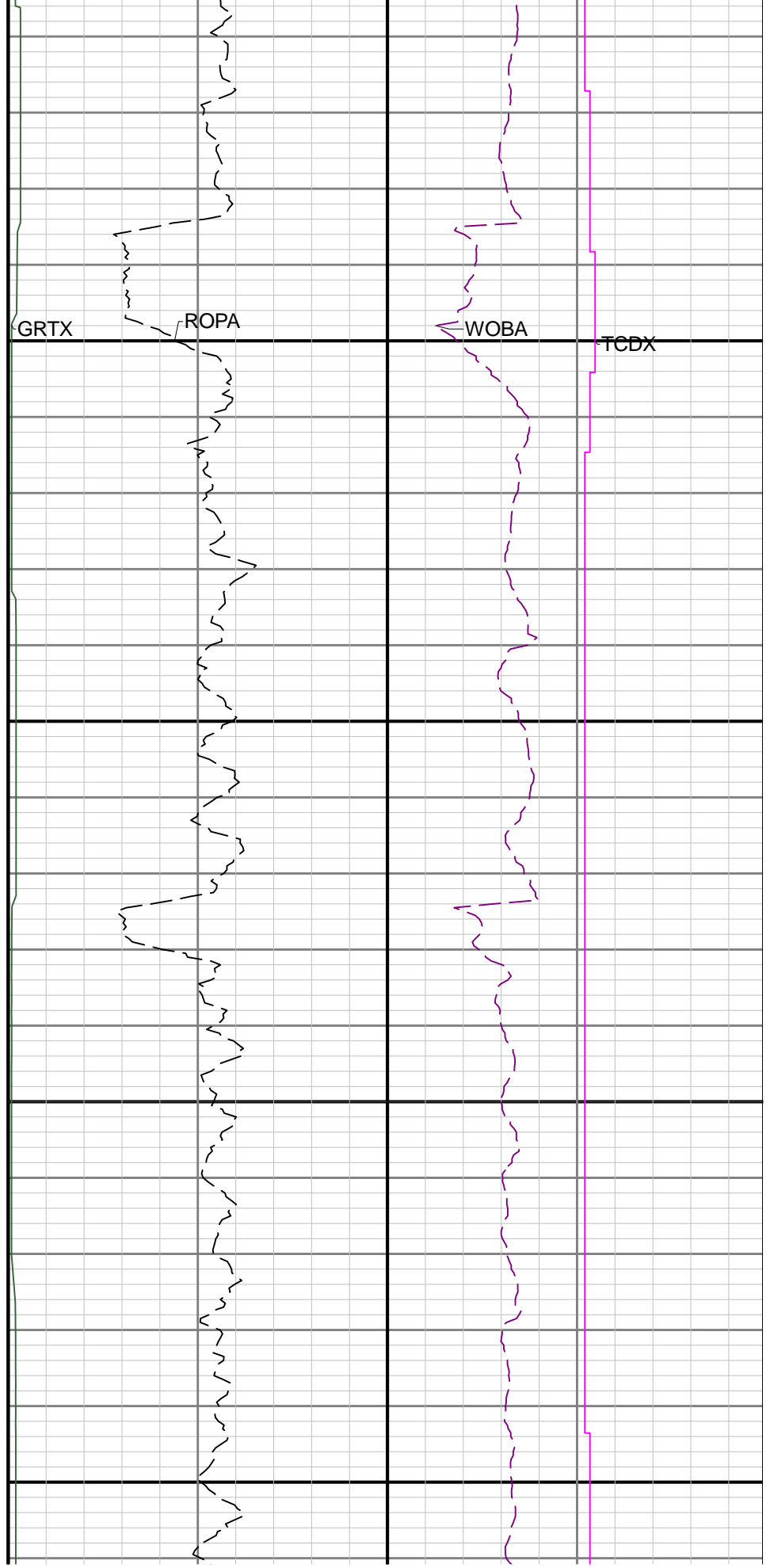
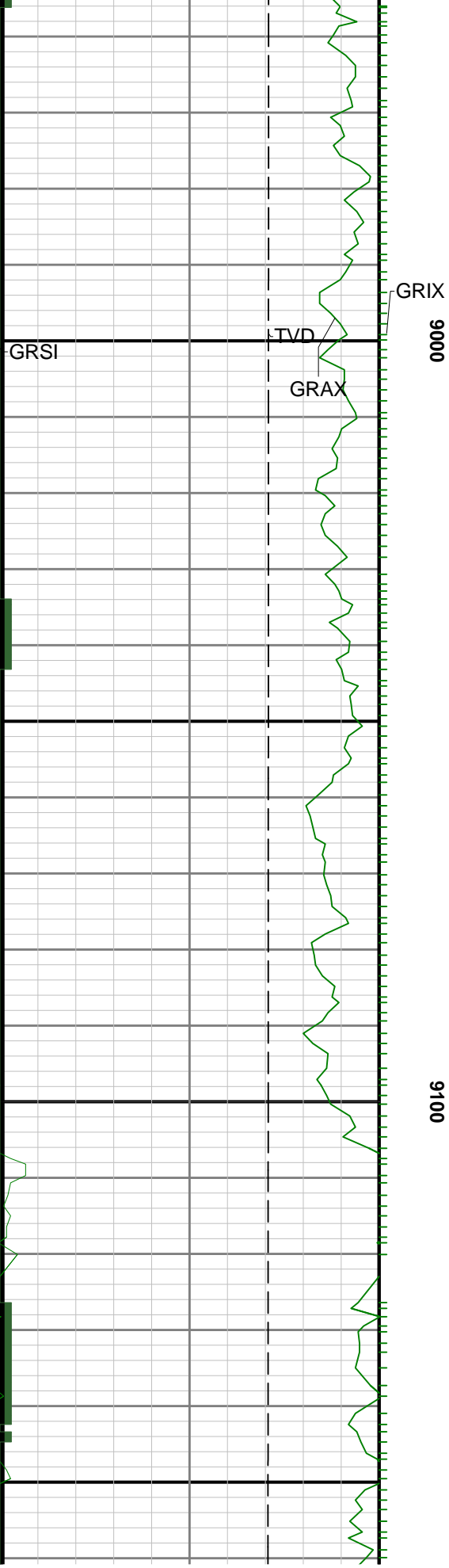


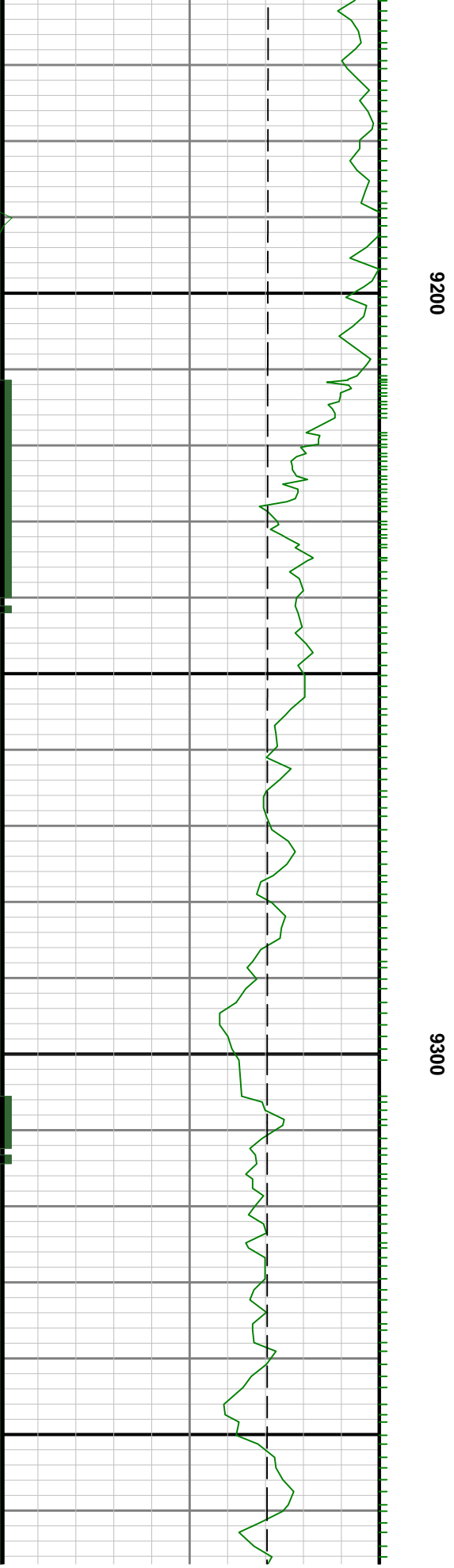
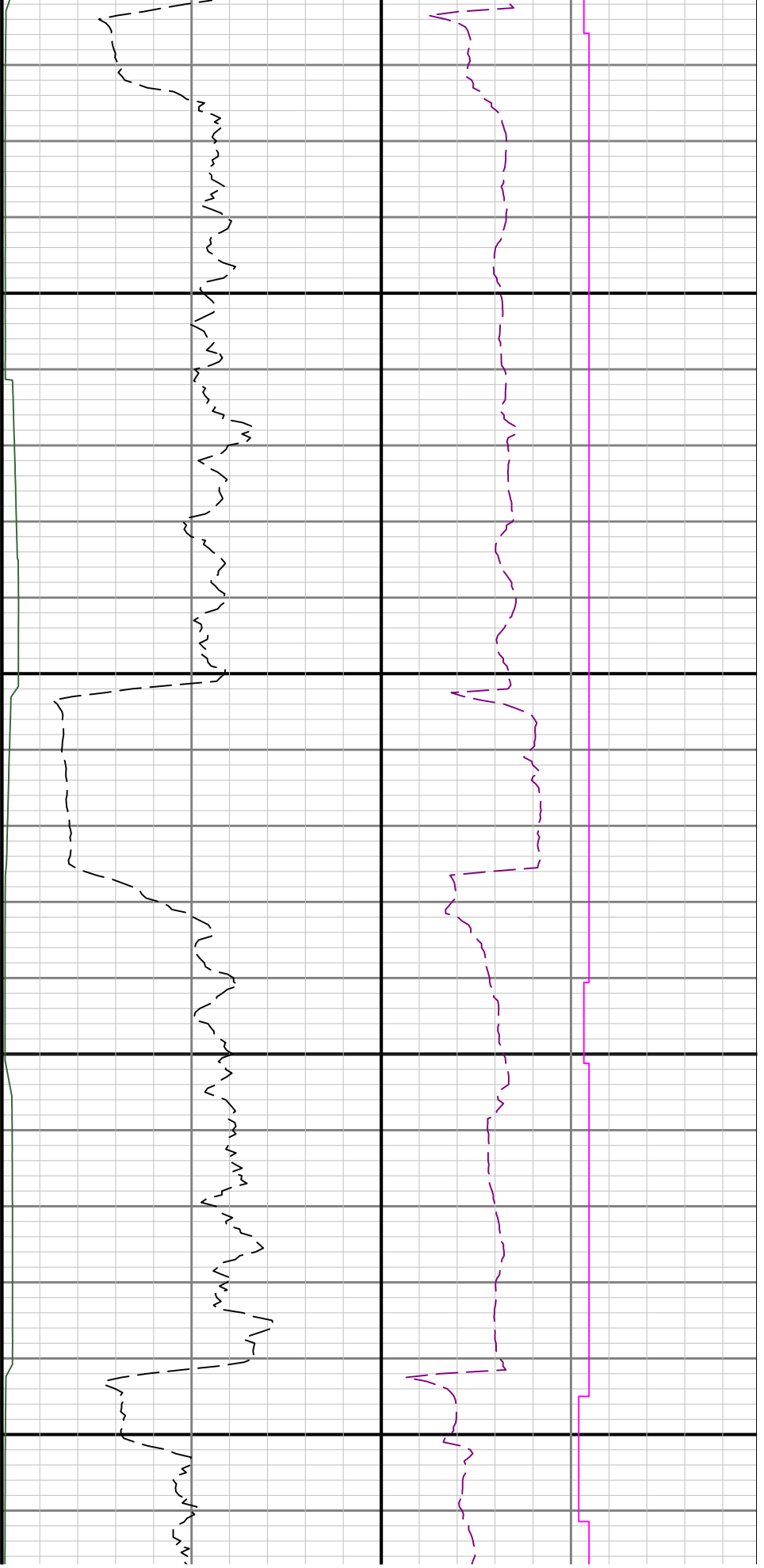


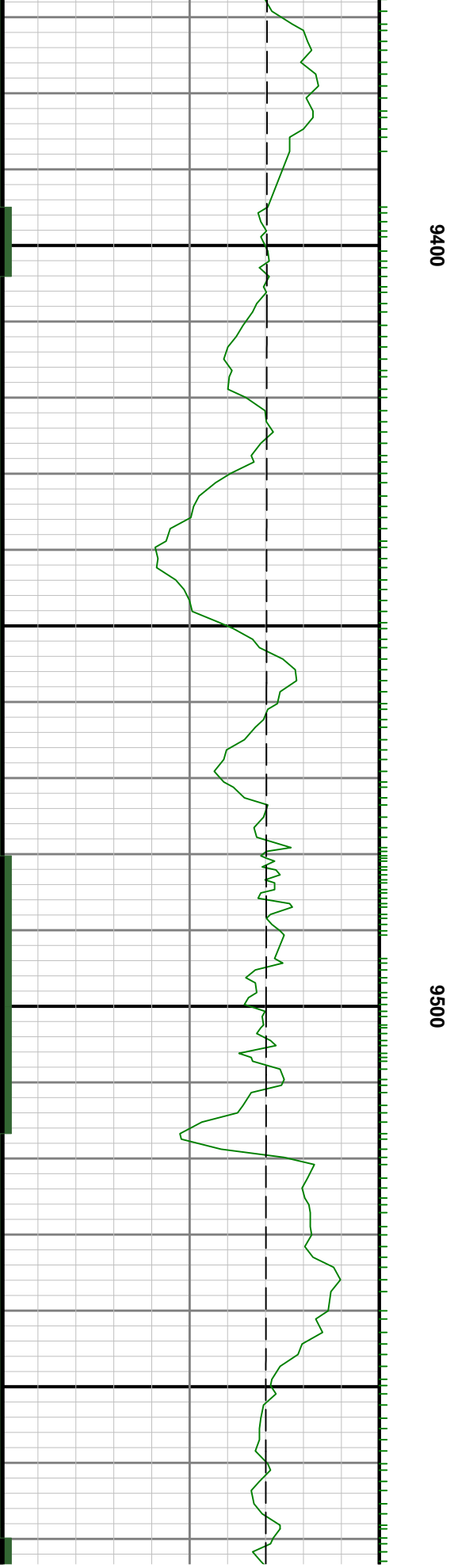
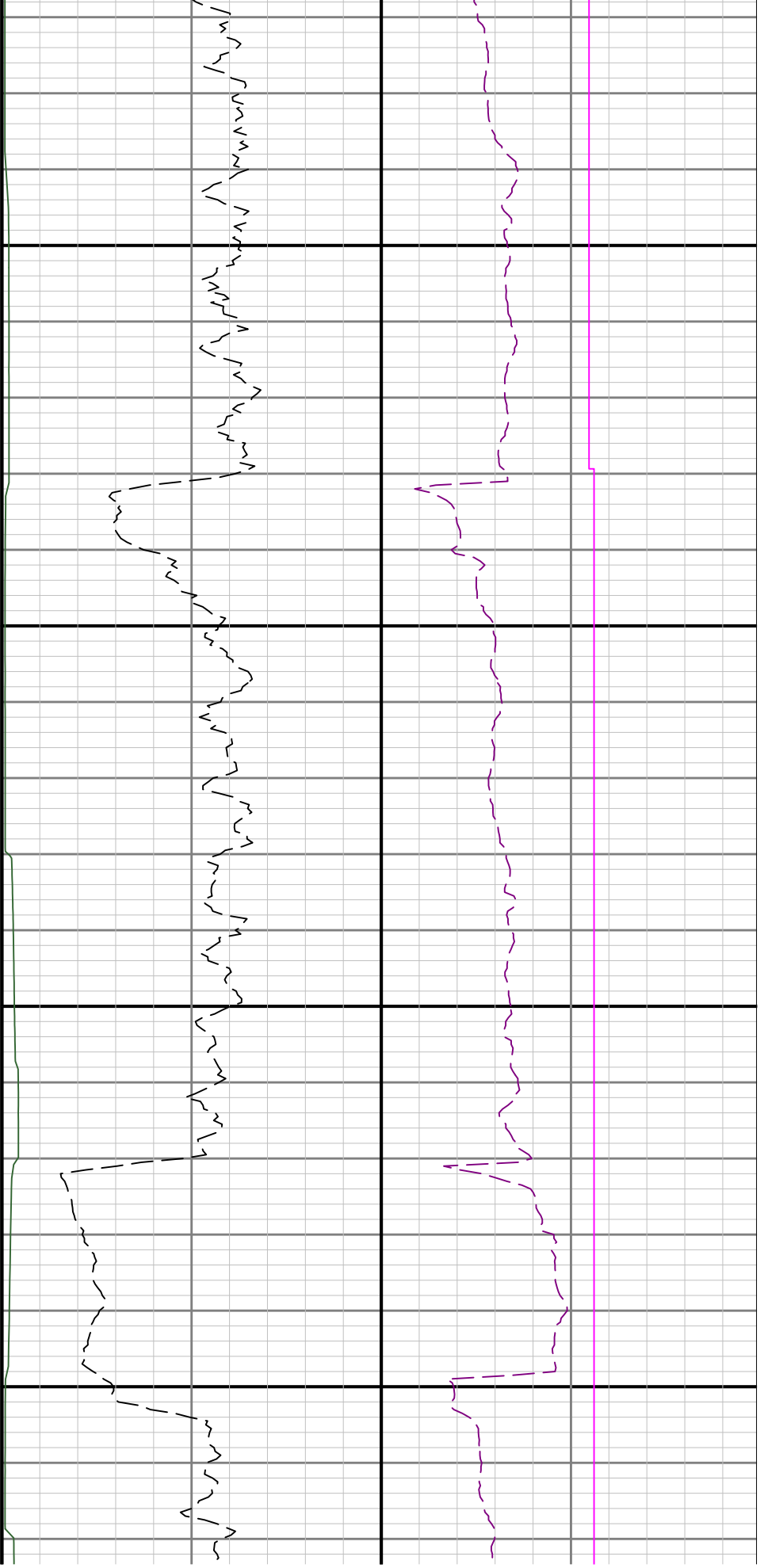
0068

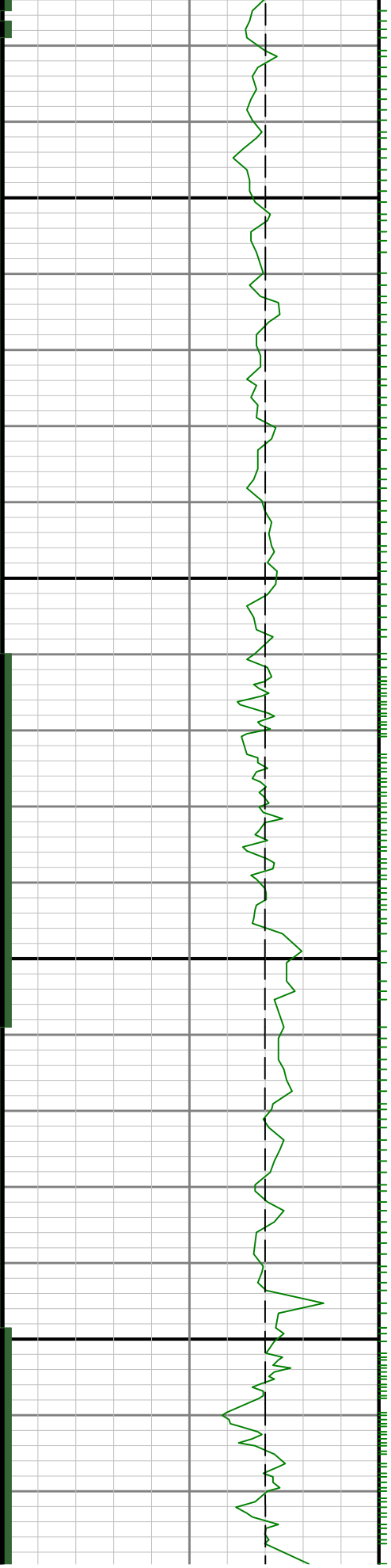
0088





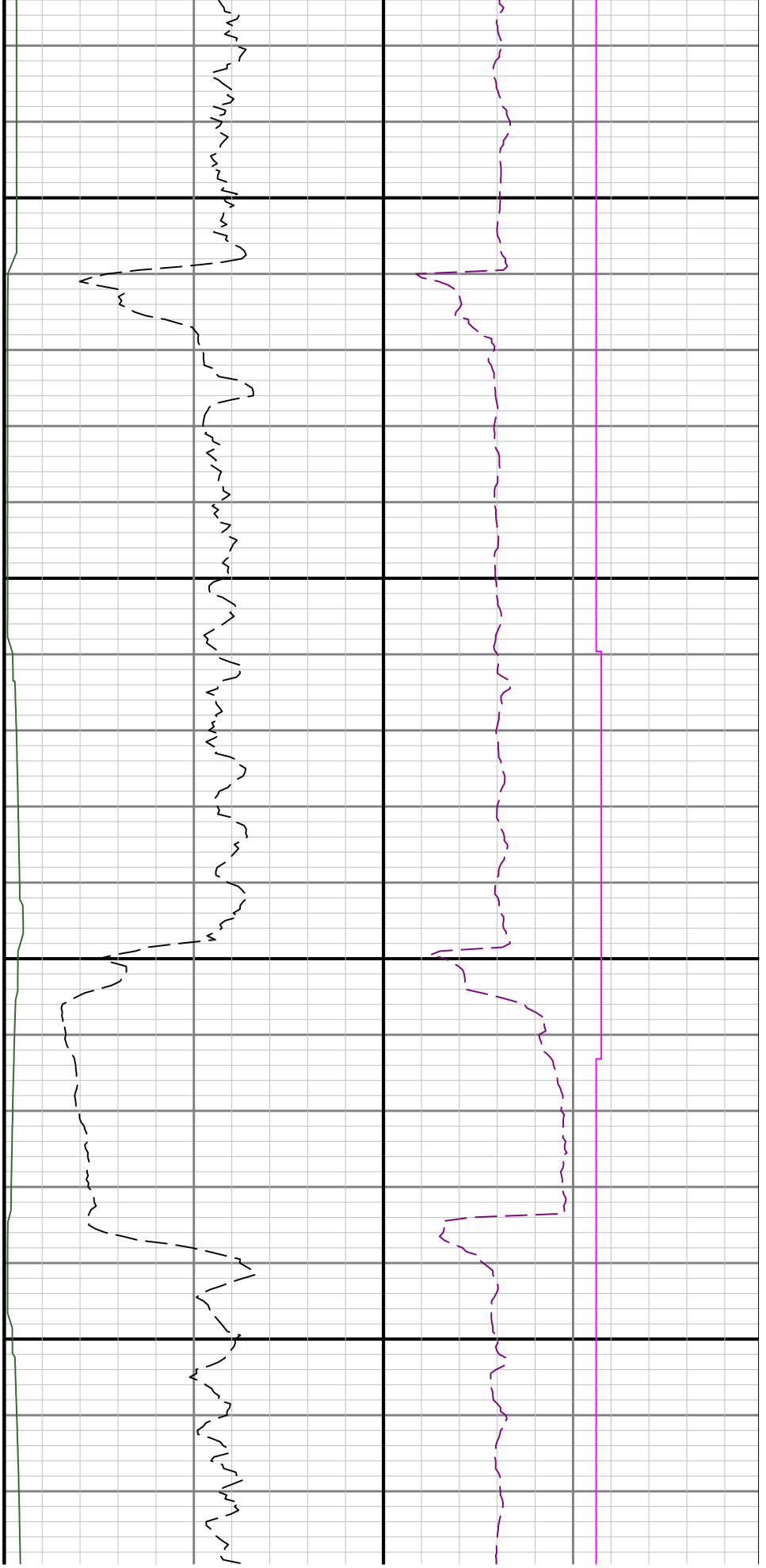


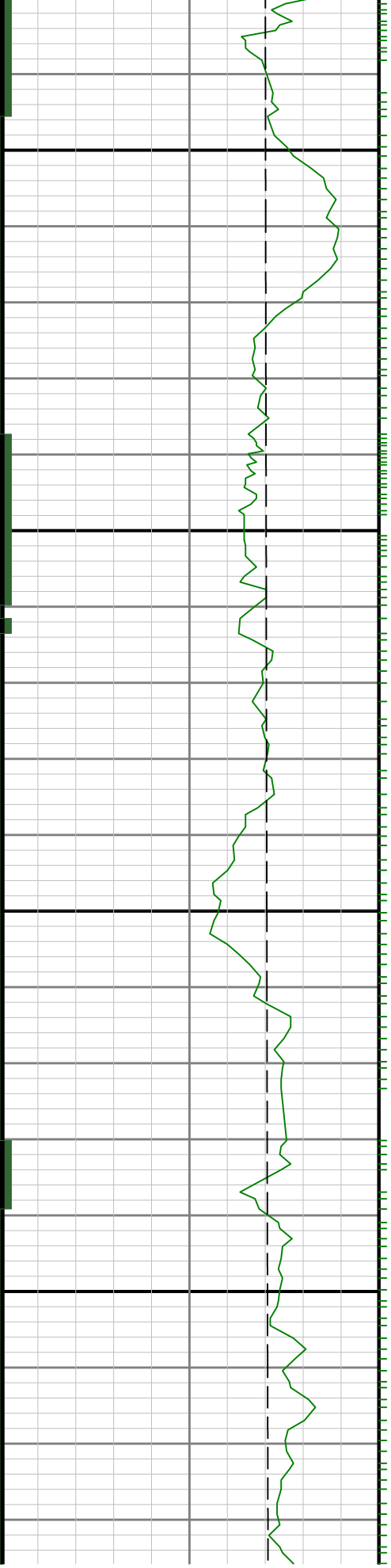




9600

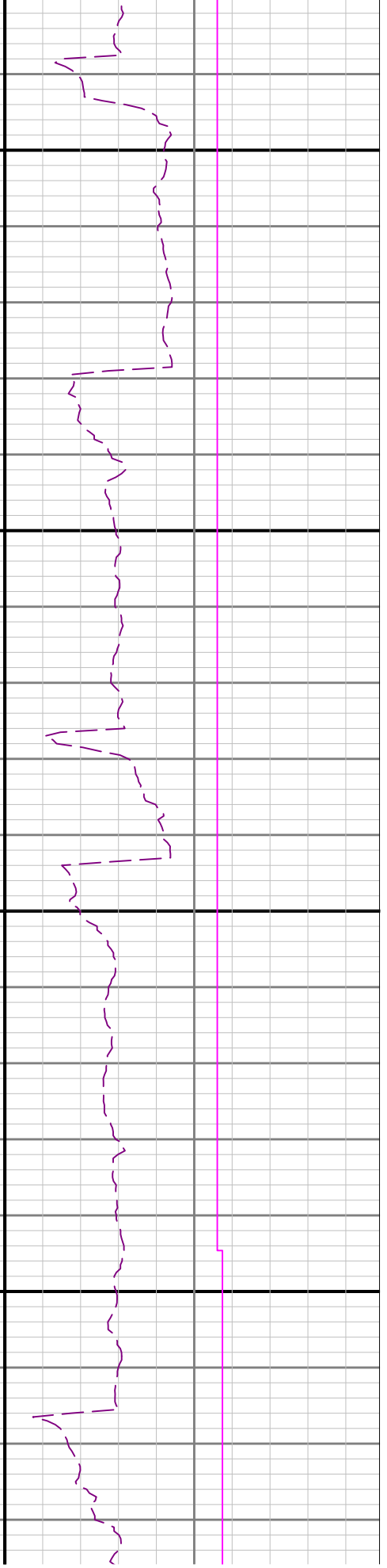
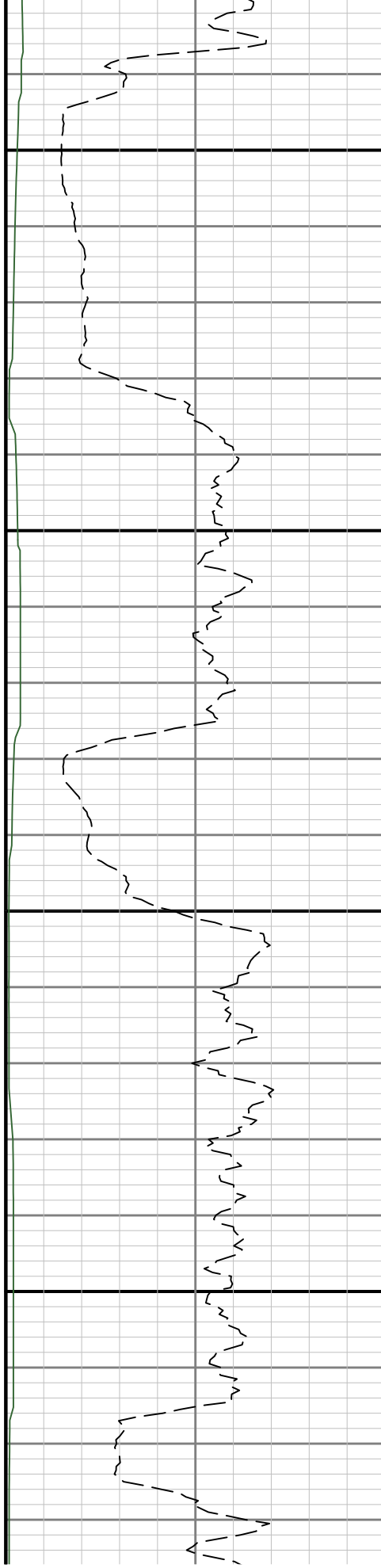
9700

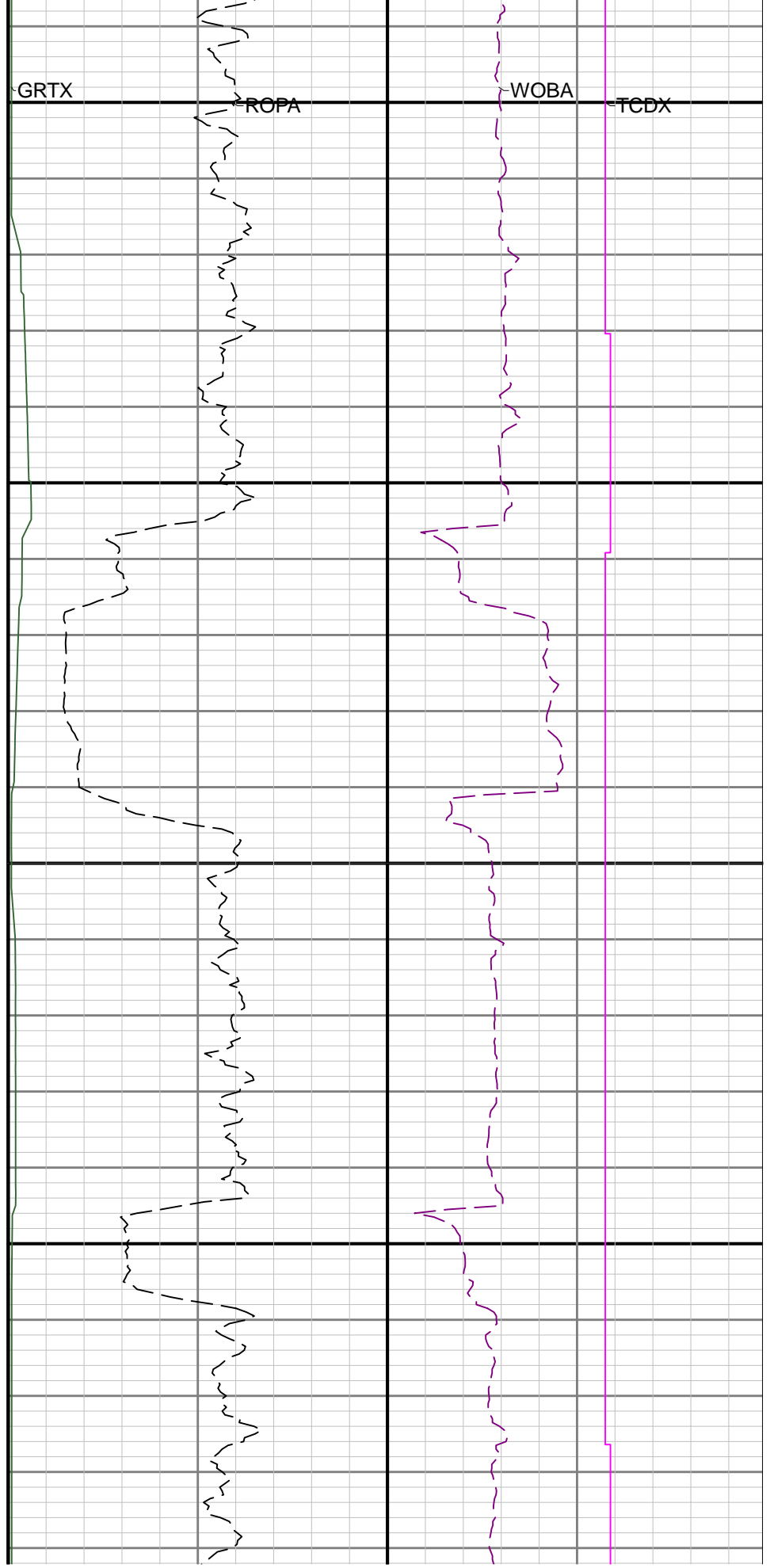
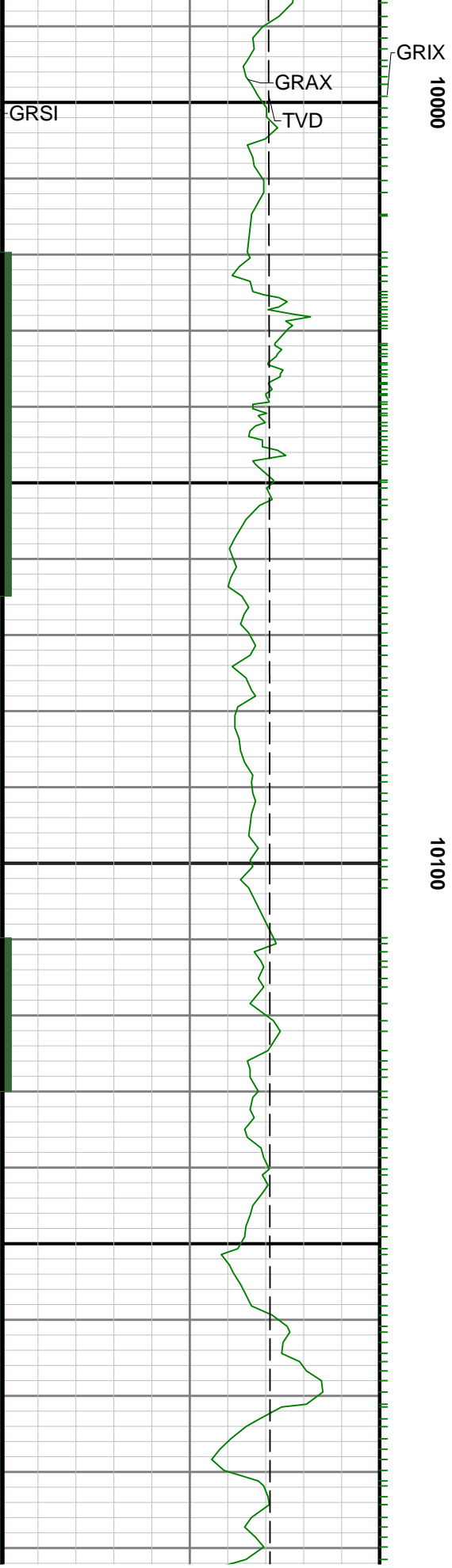


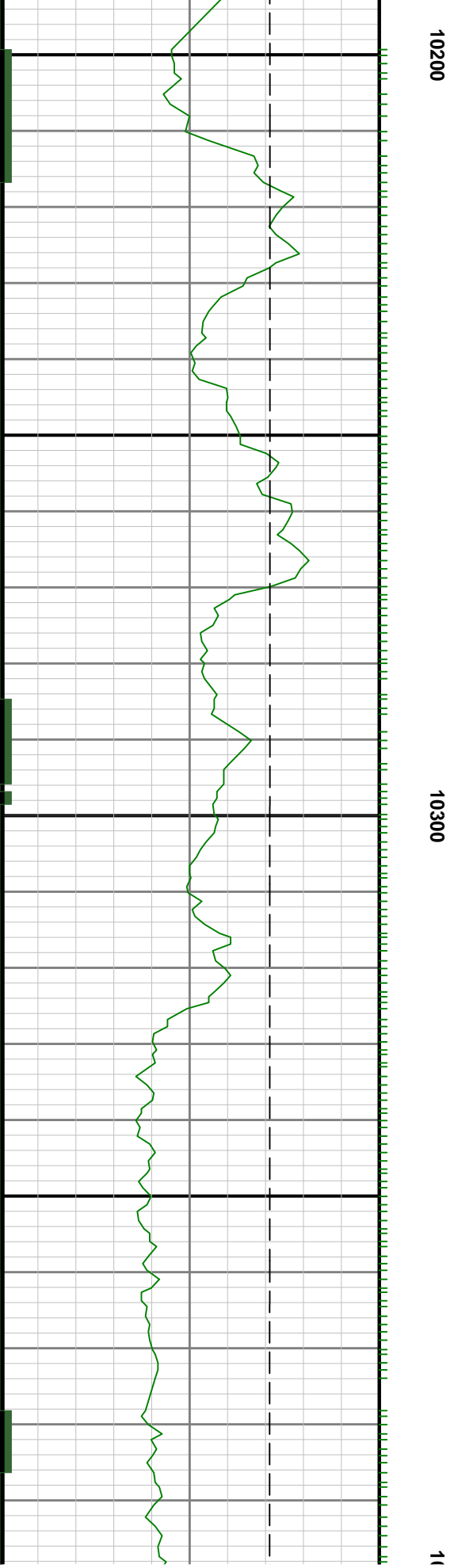
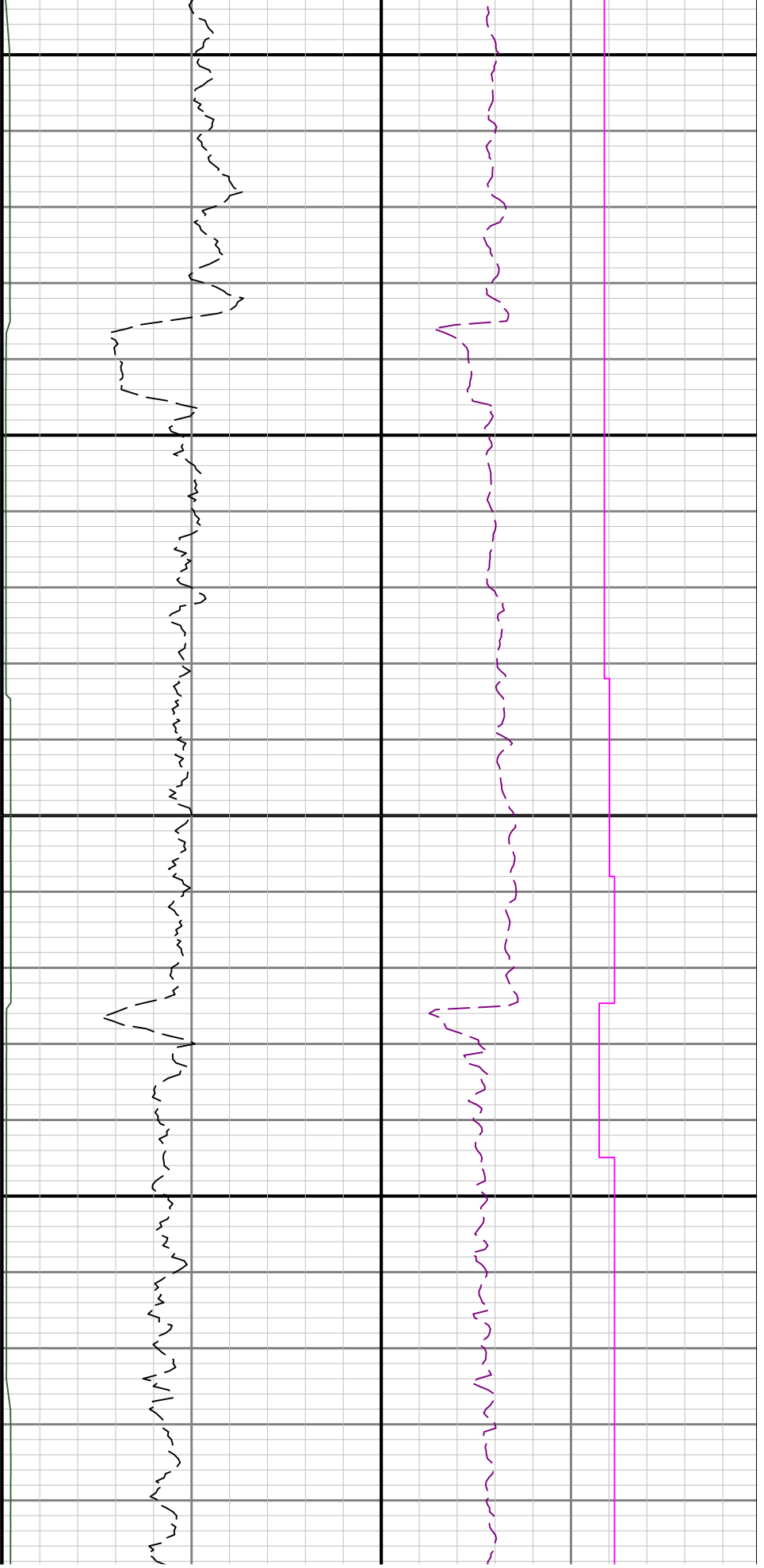


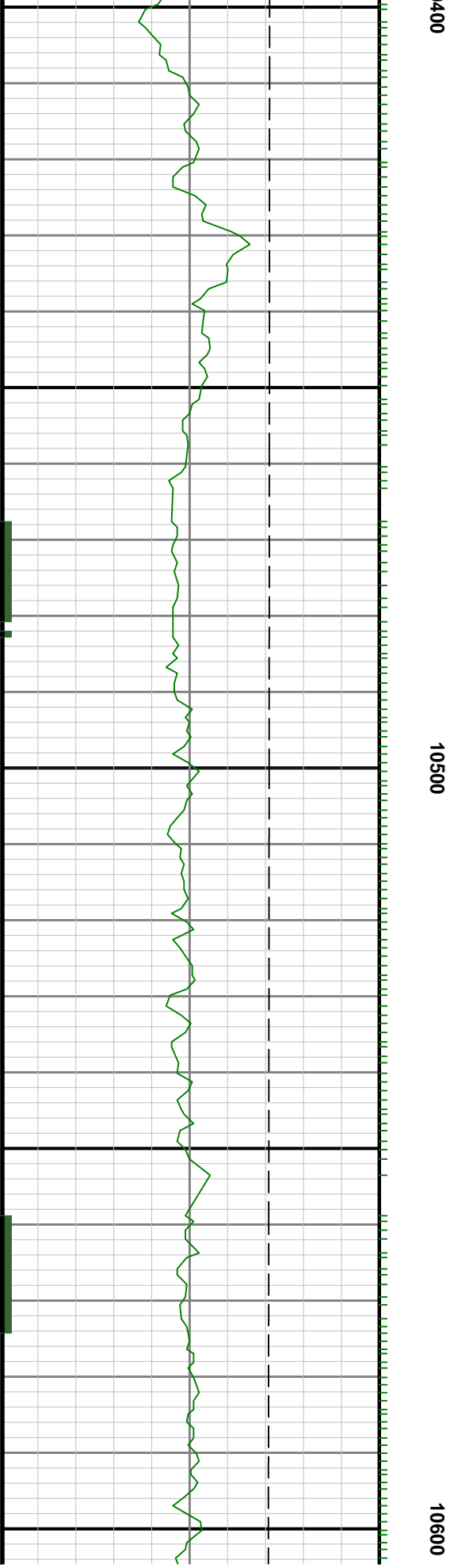
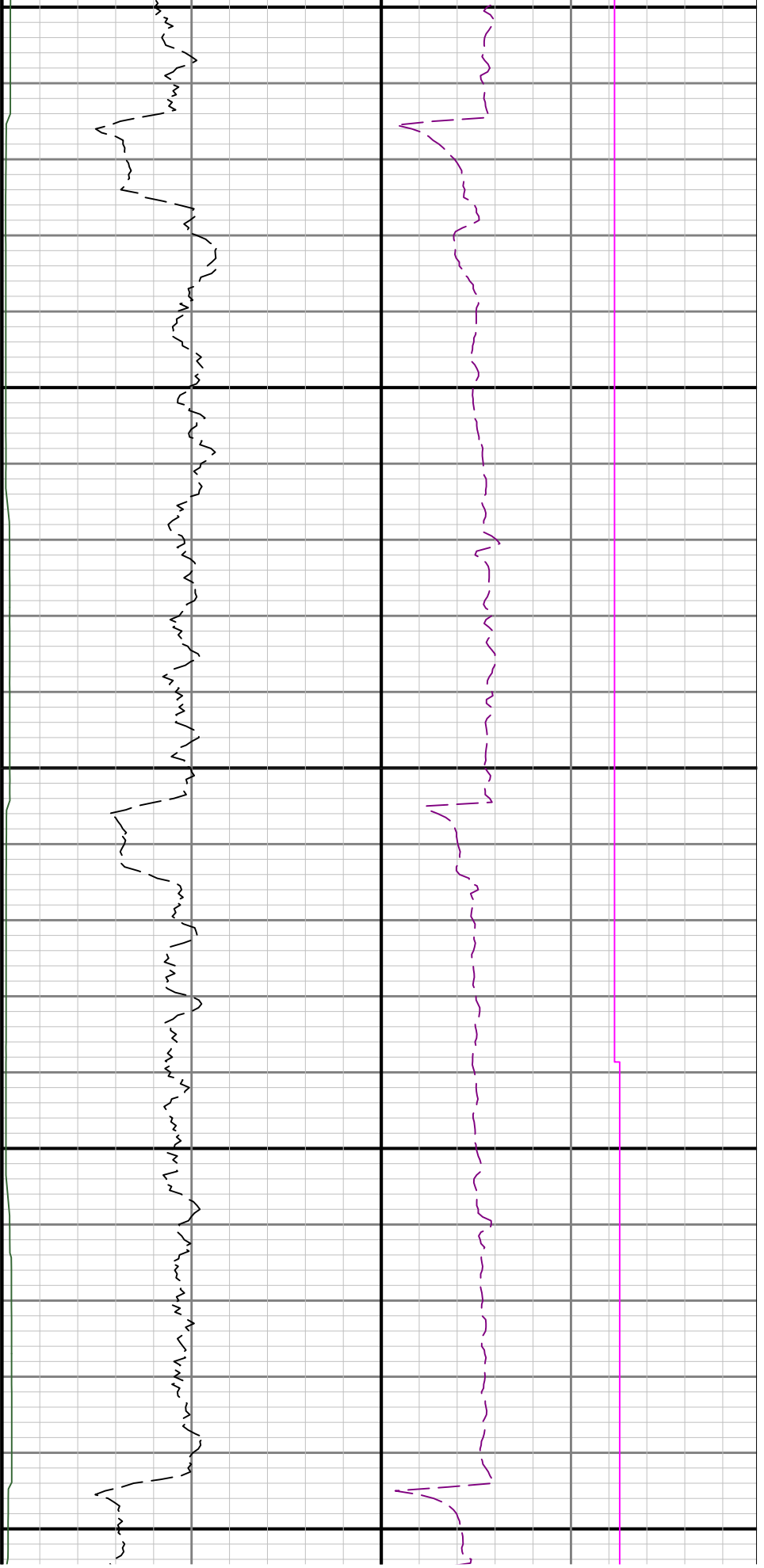
0086

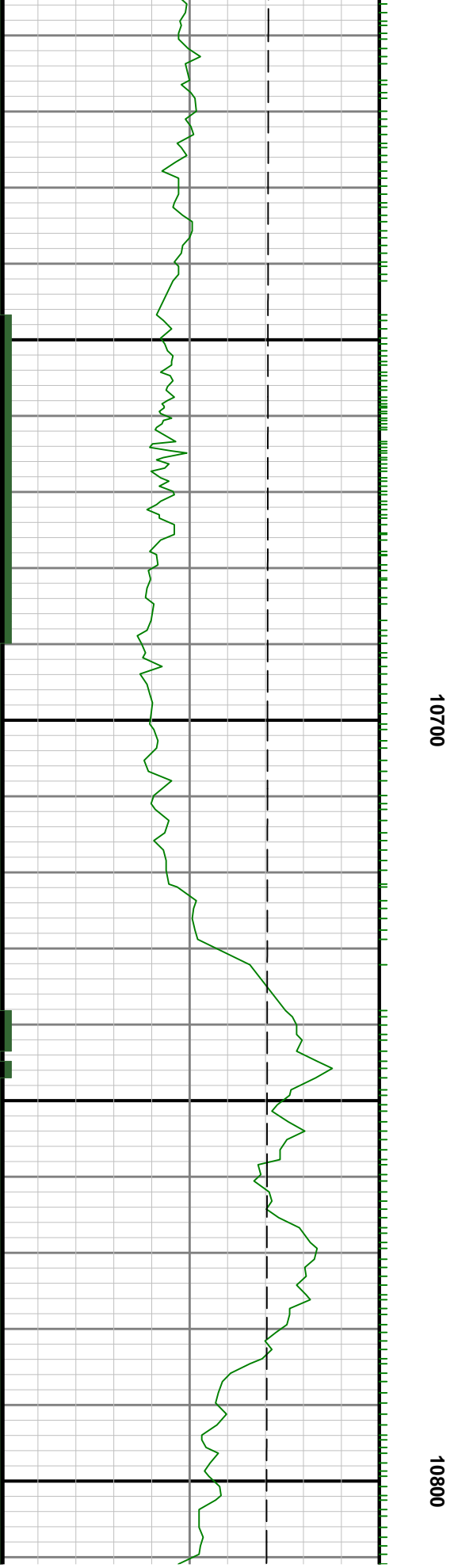
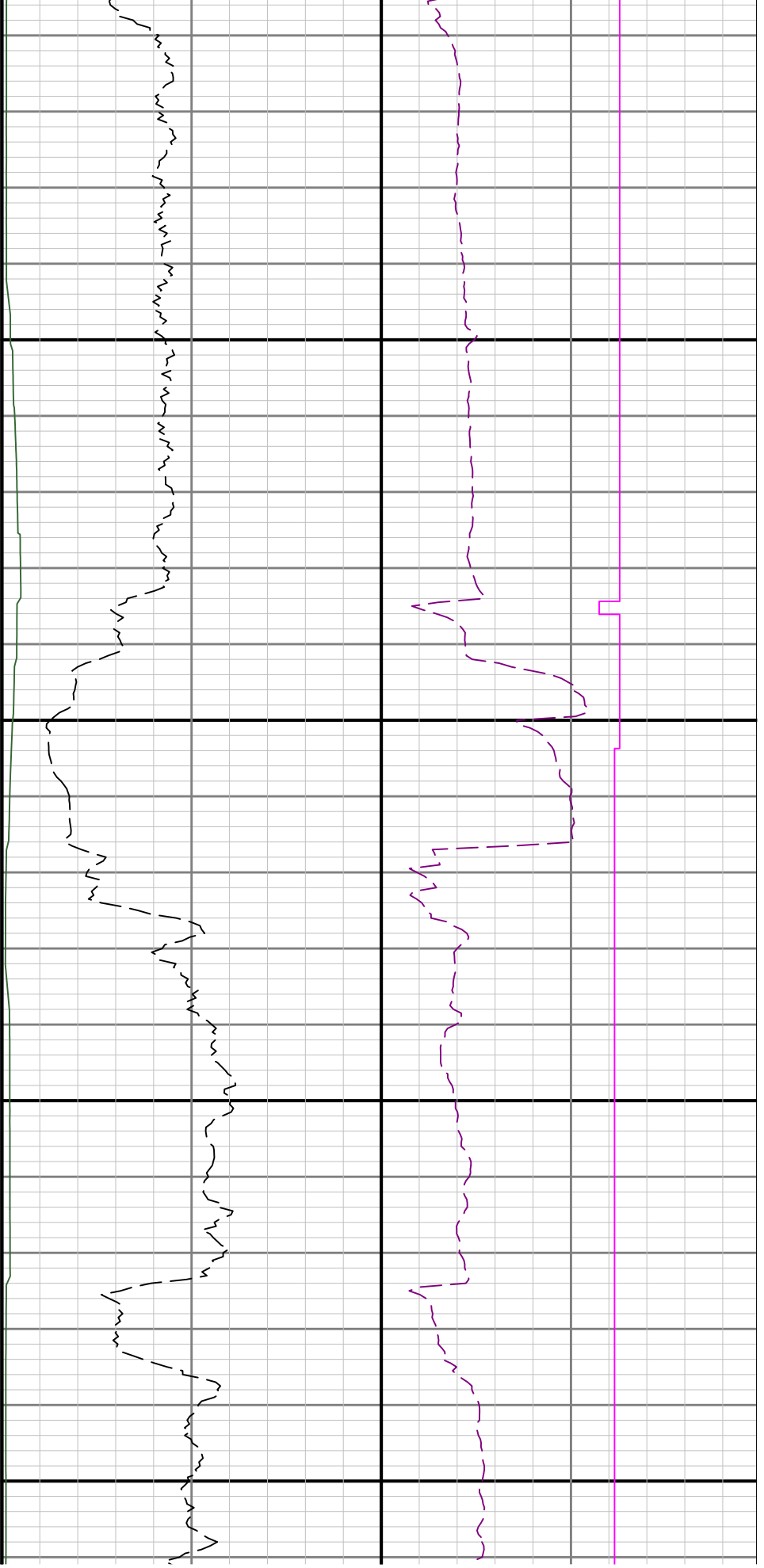
0066

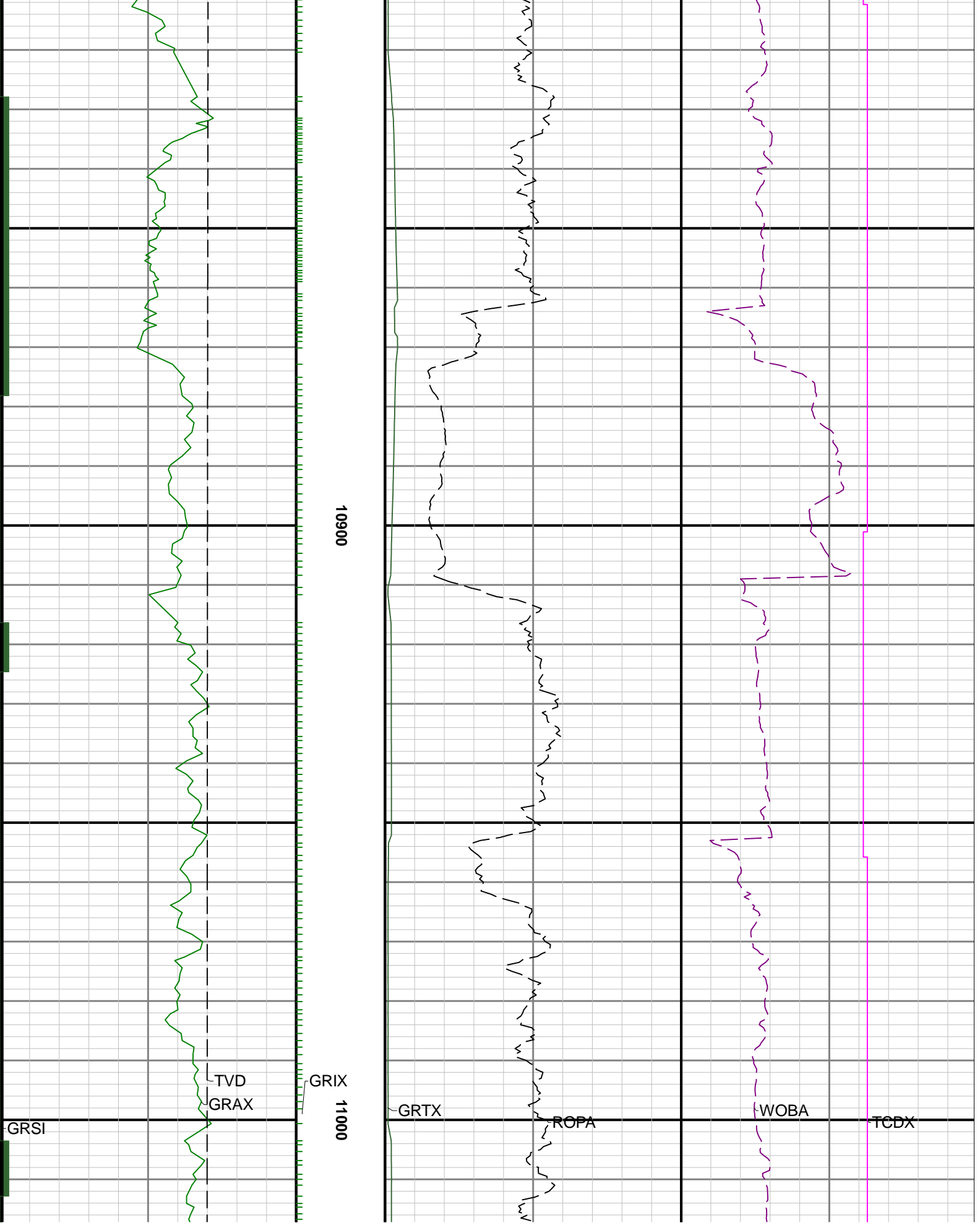


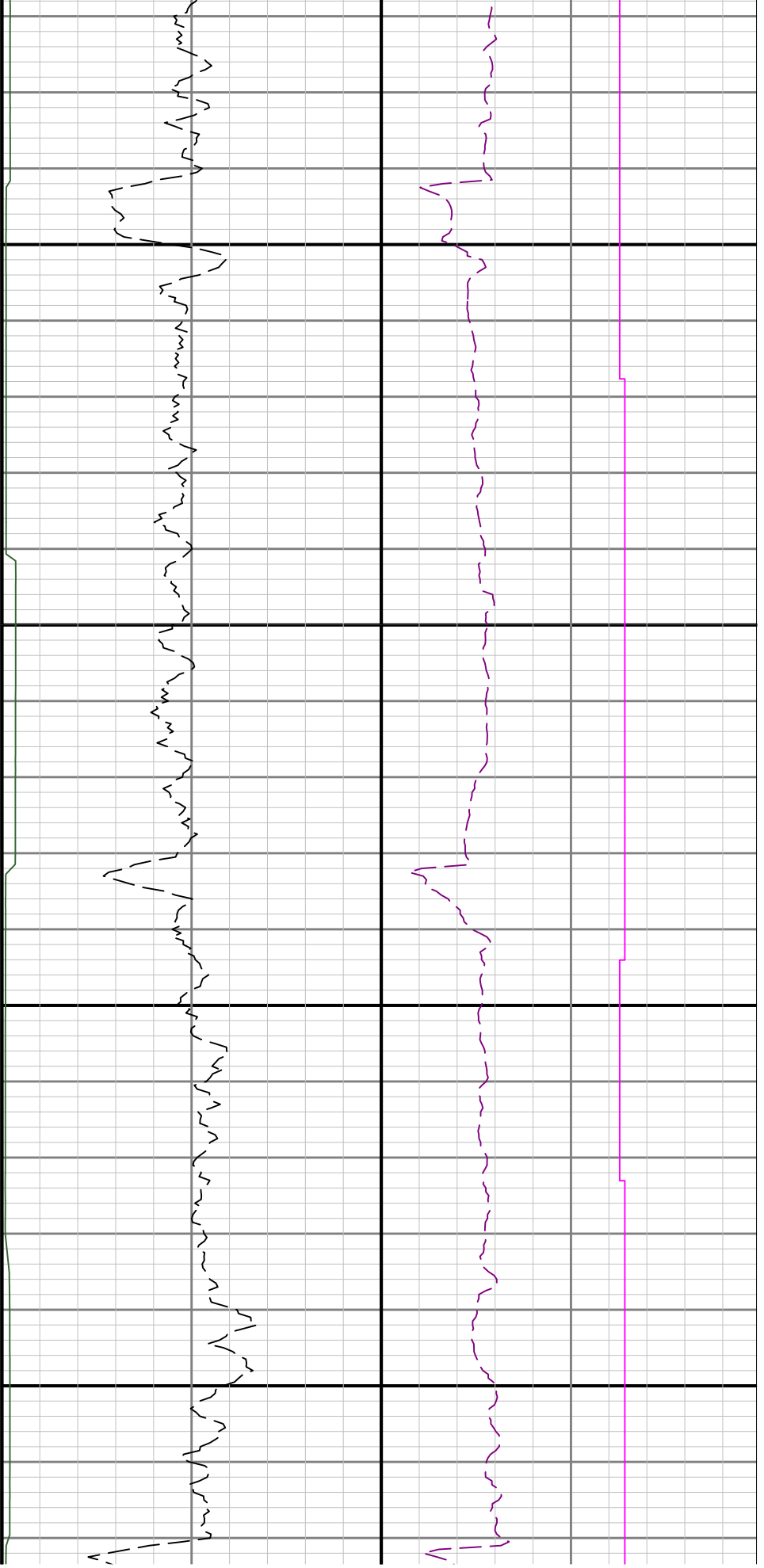






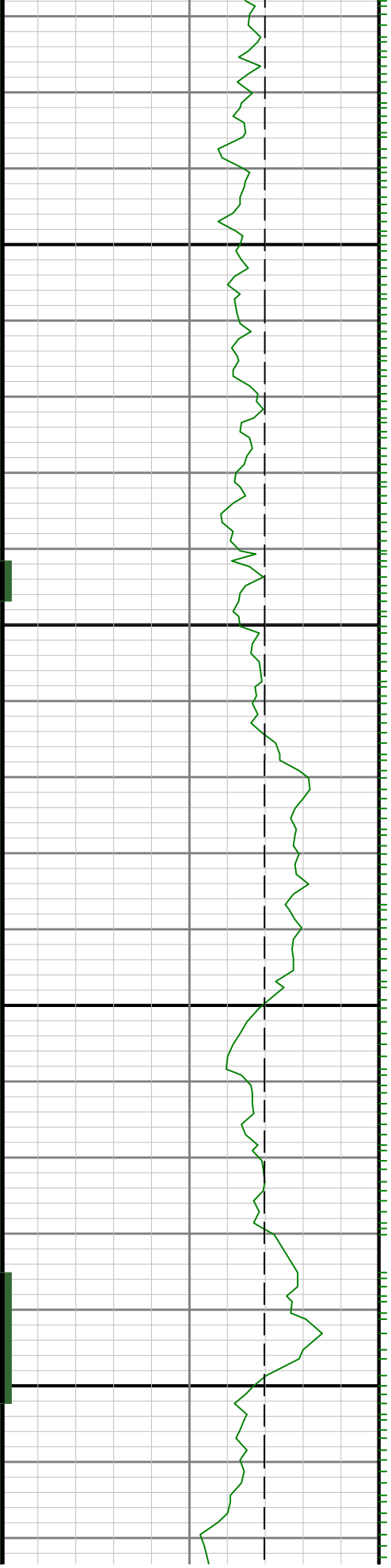


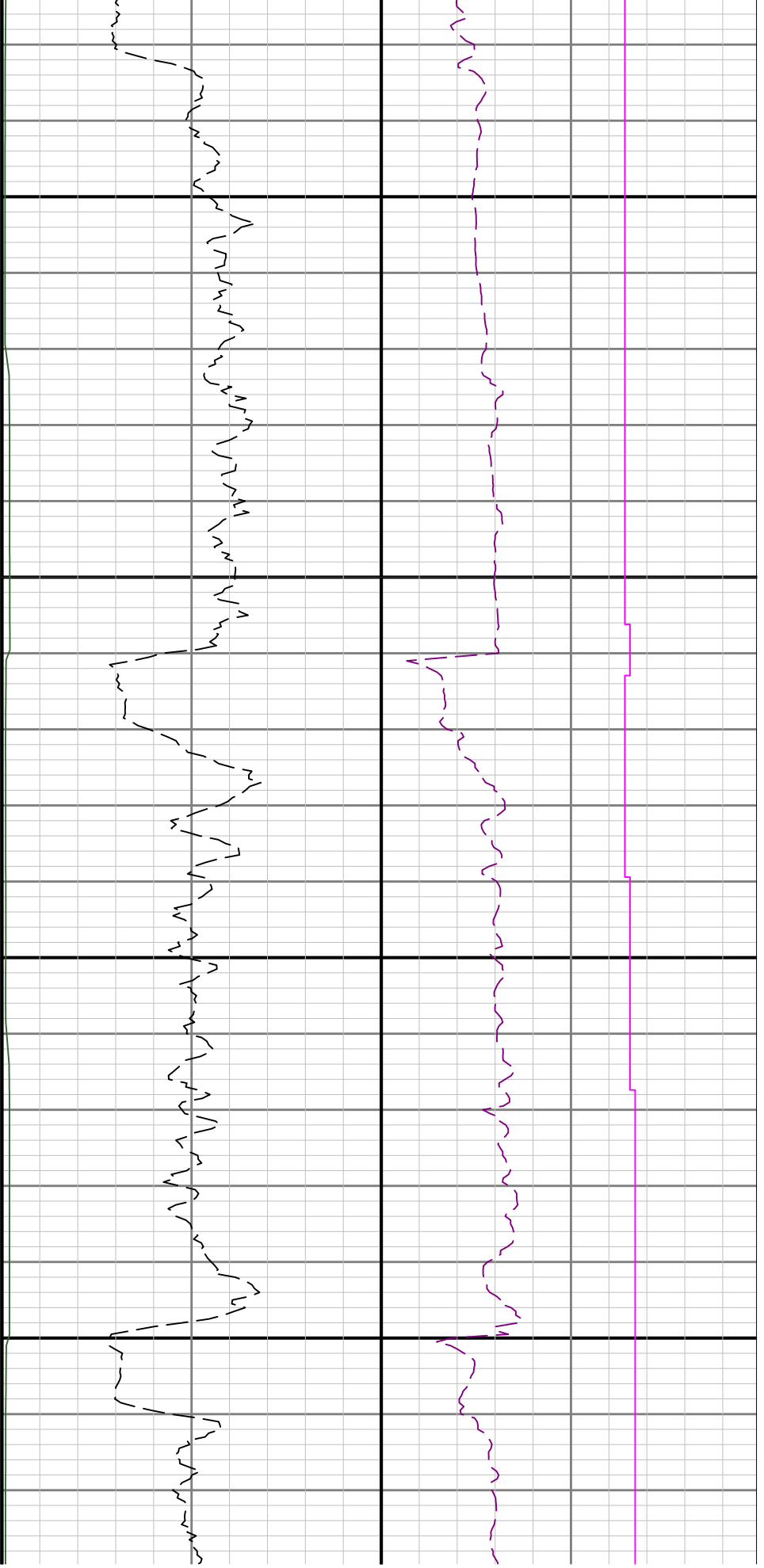




11100

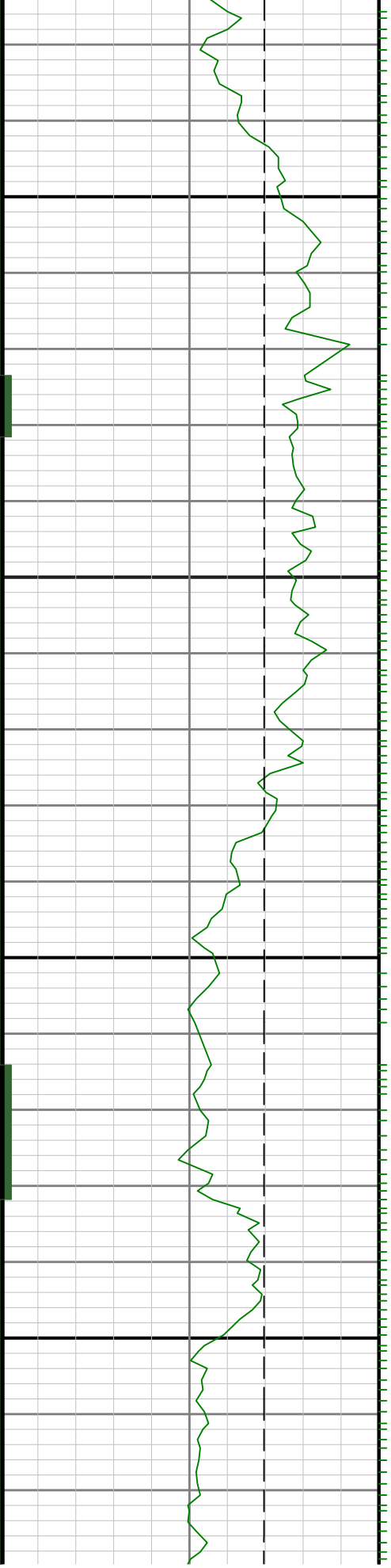
11200

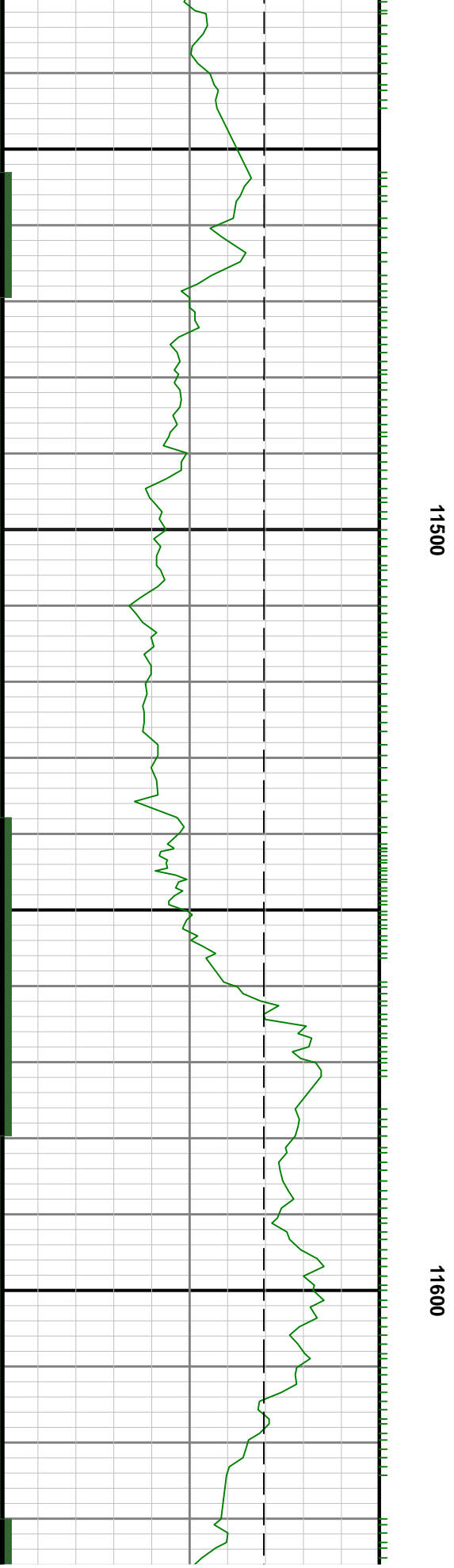
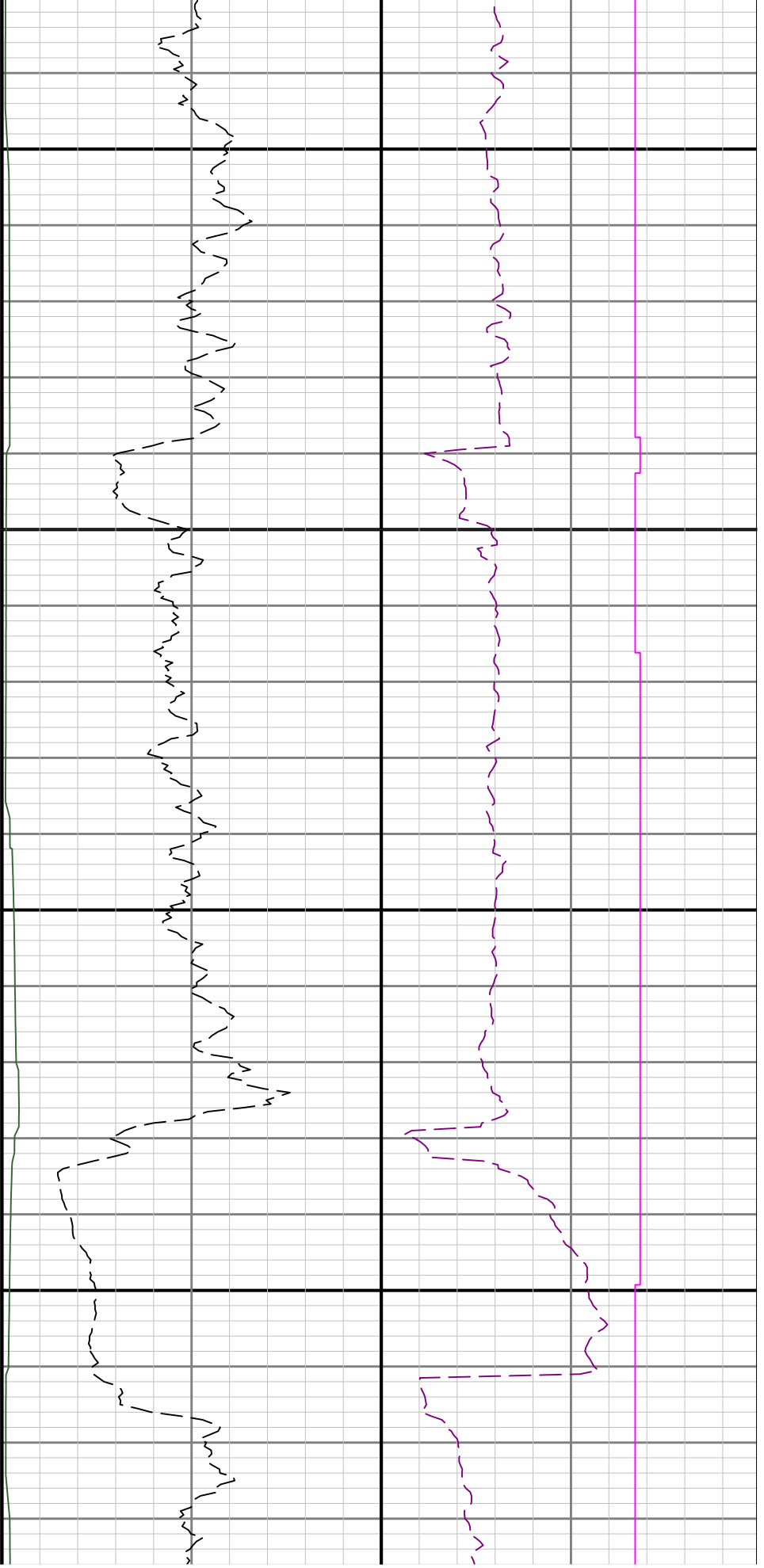


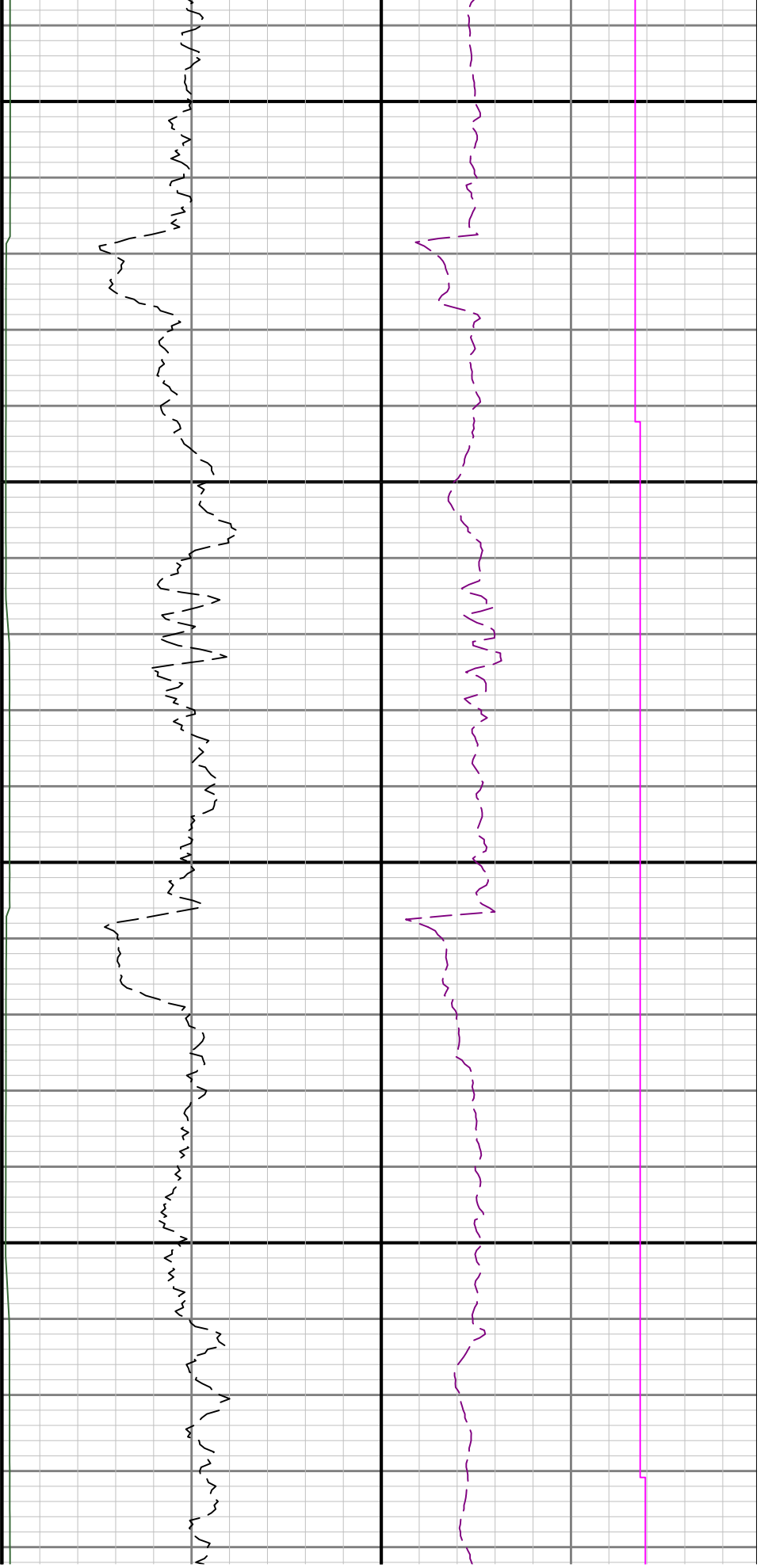


11300

11400

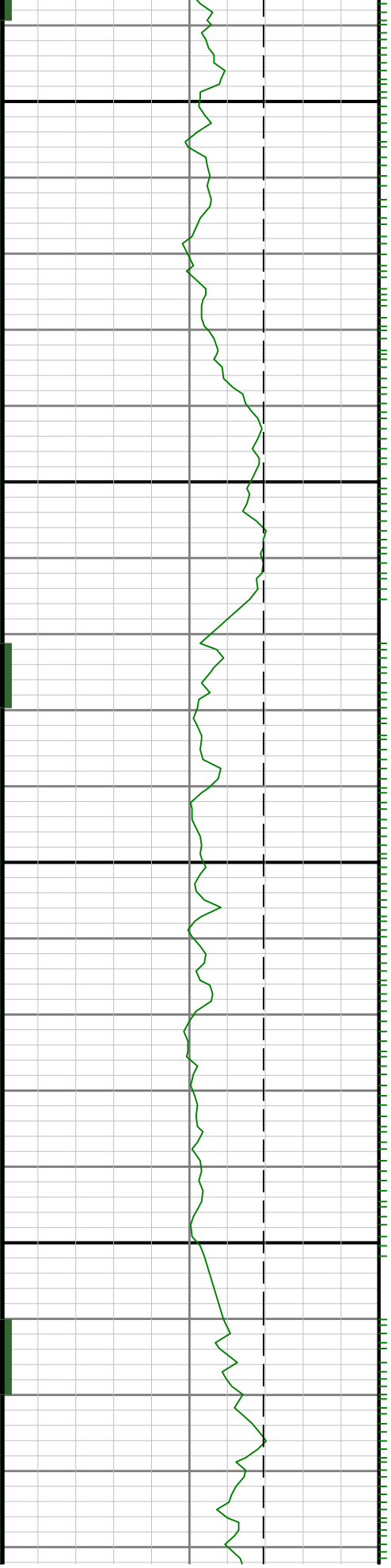


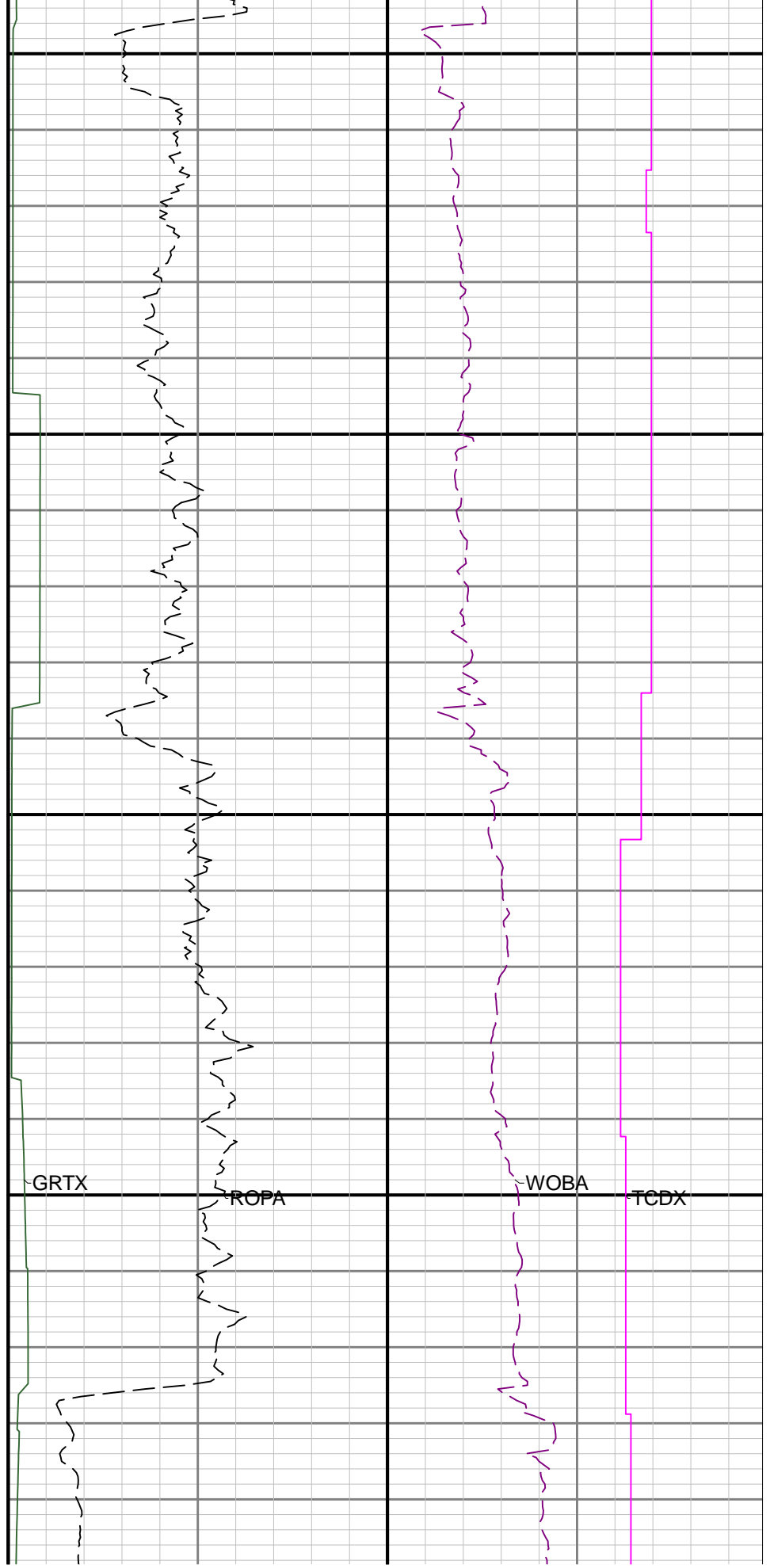
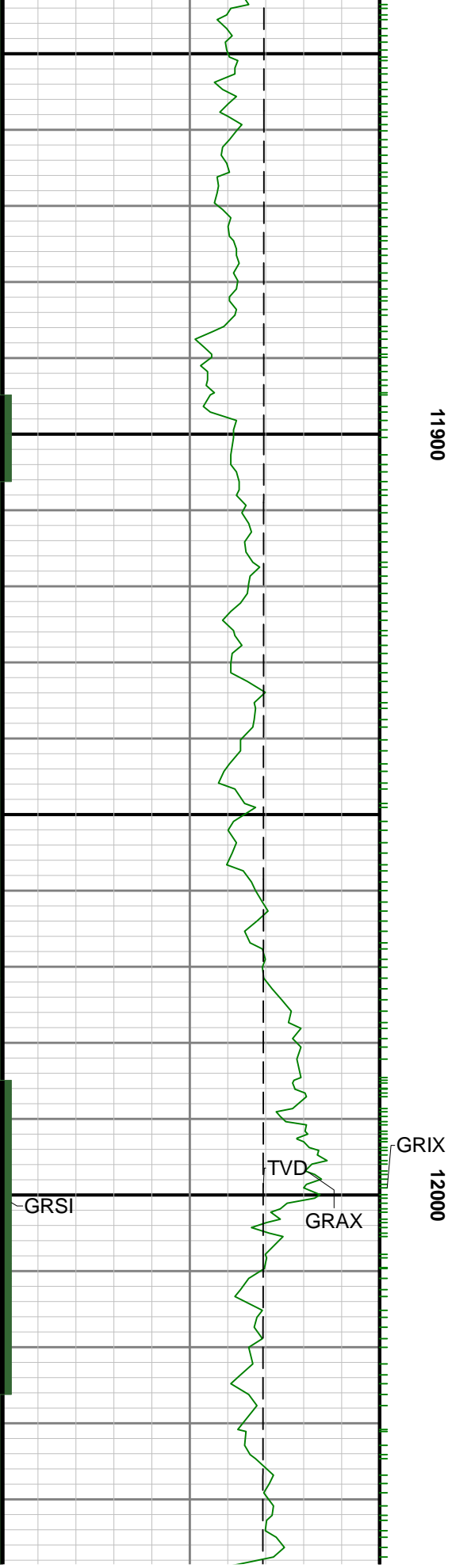


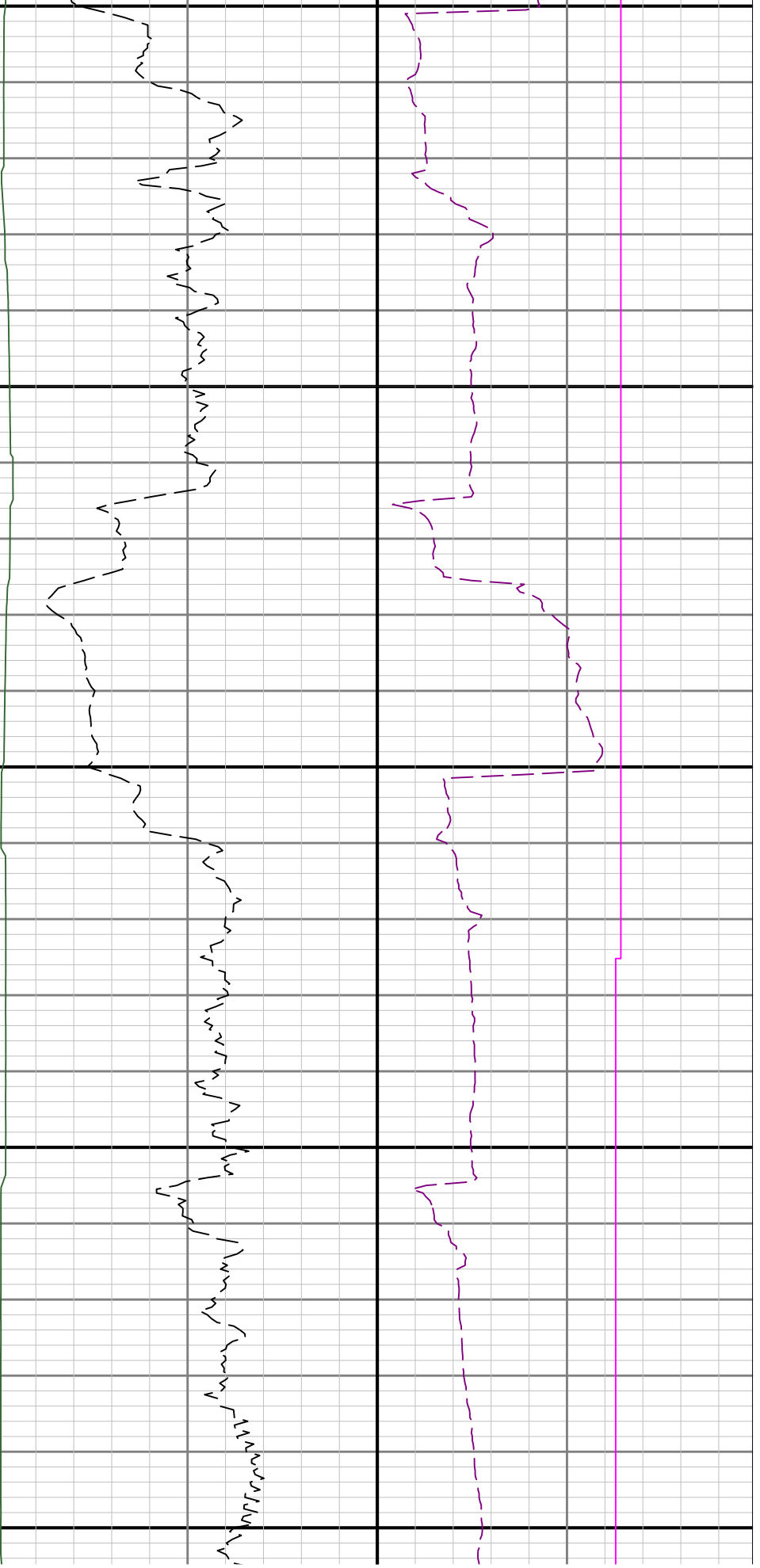


11700

11800

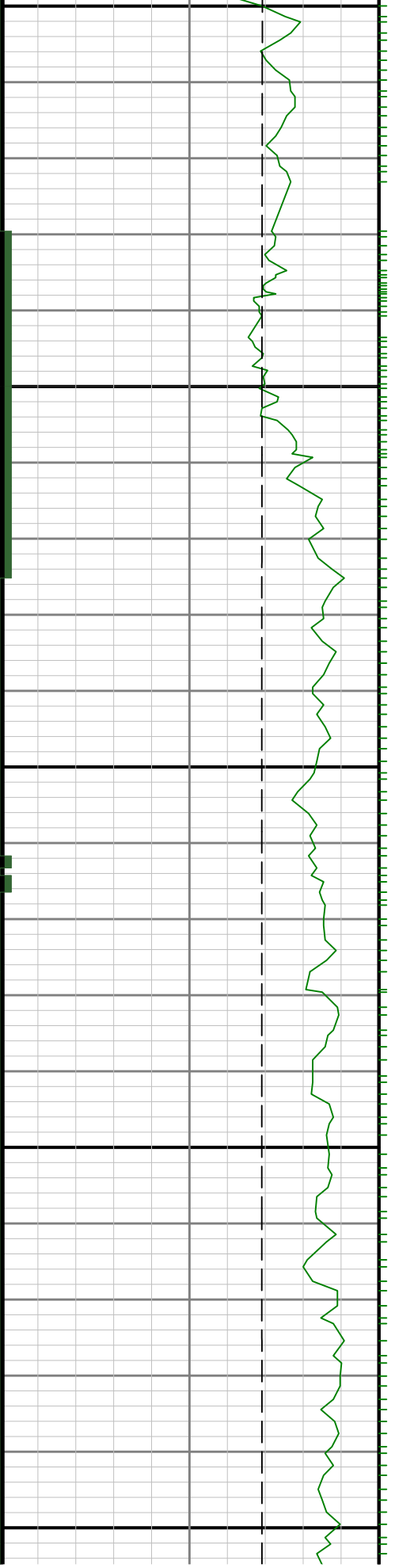


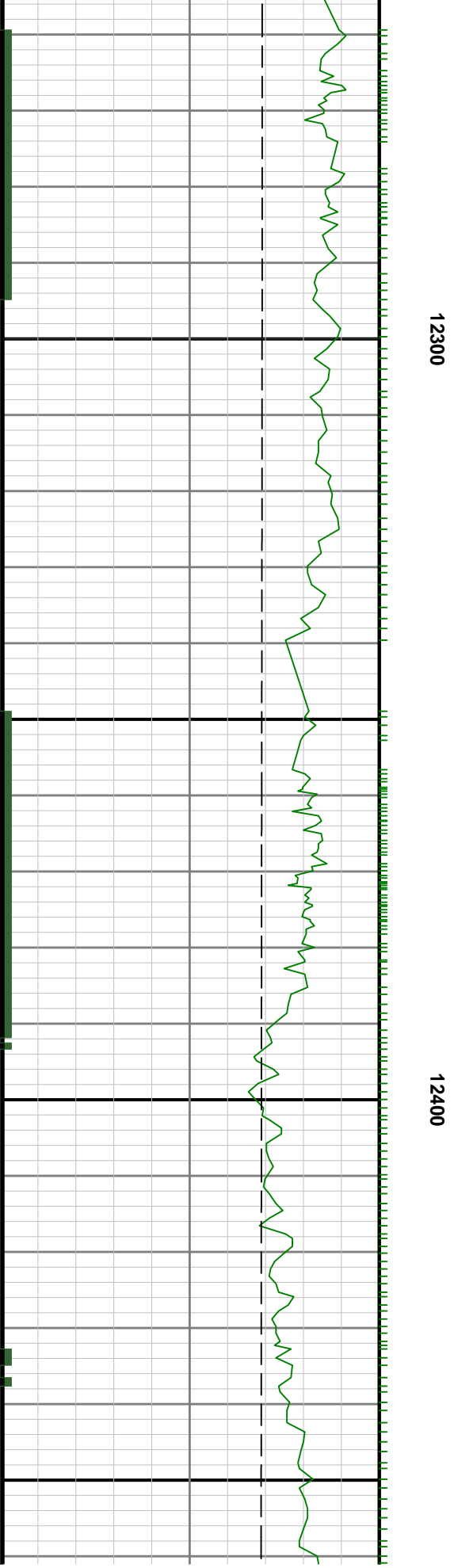


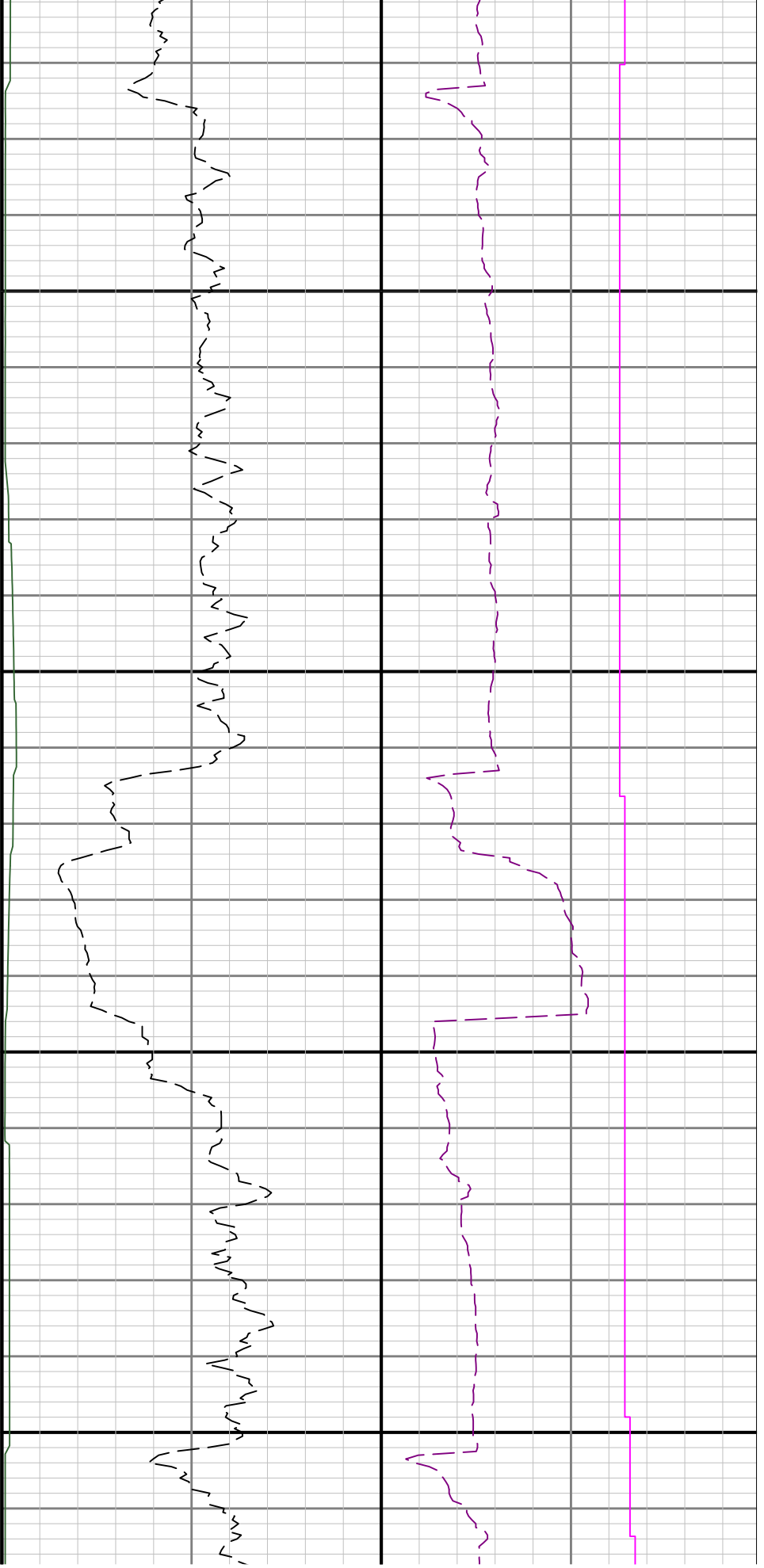


12100

12200

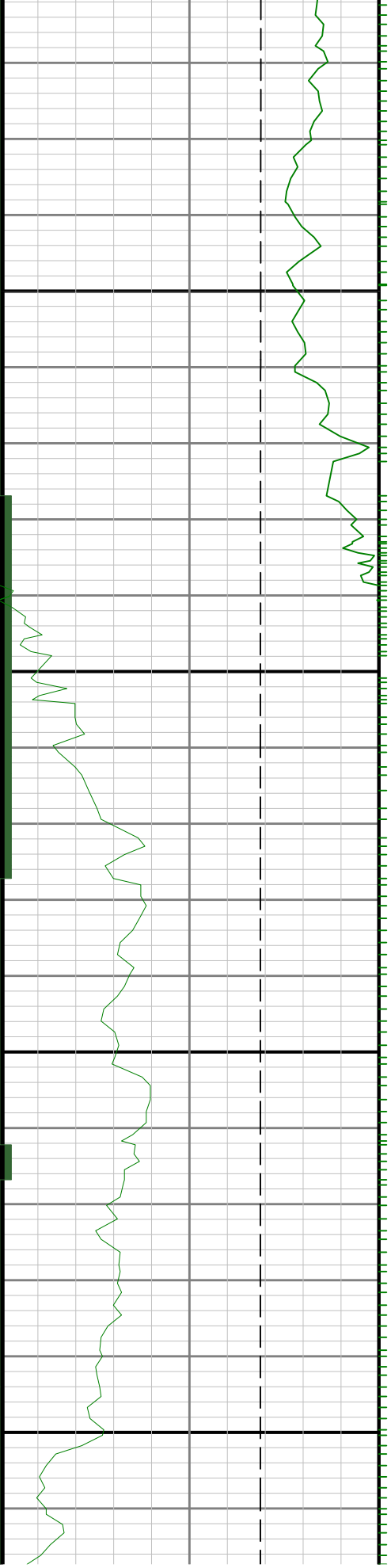


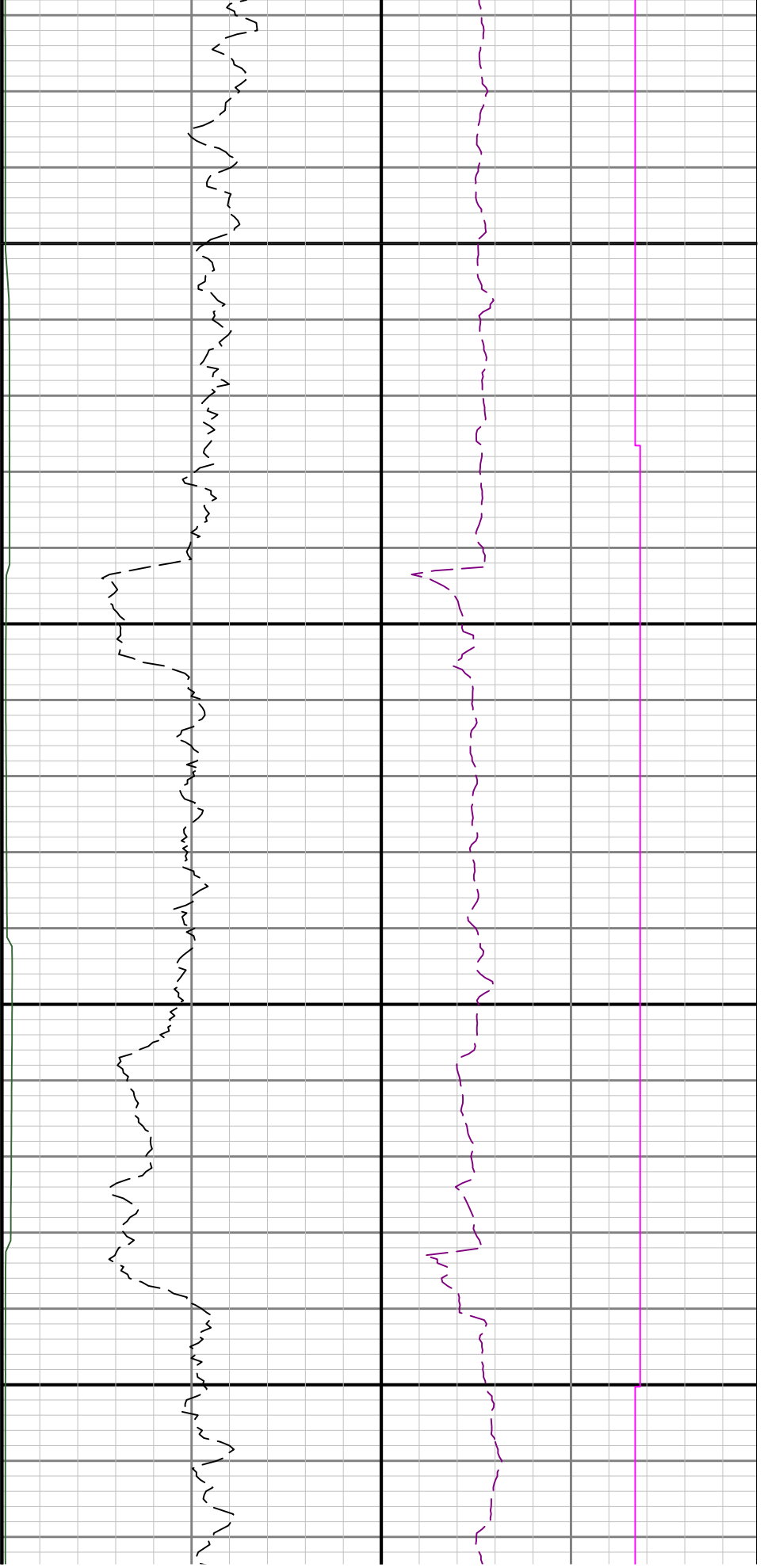




12500

12600





12700

12800

