



Drilling Dynamics Gamma Ray

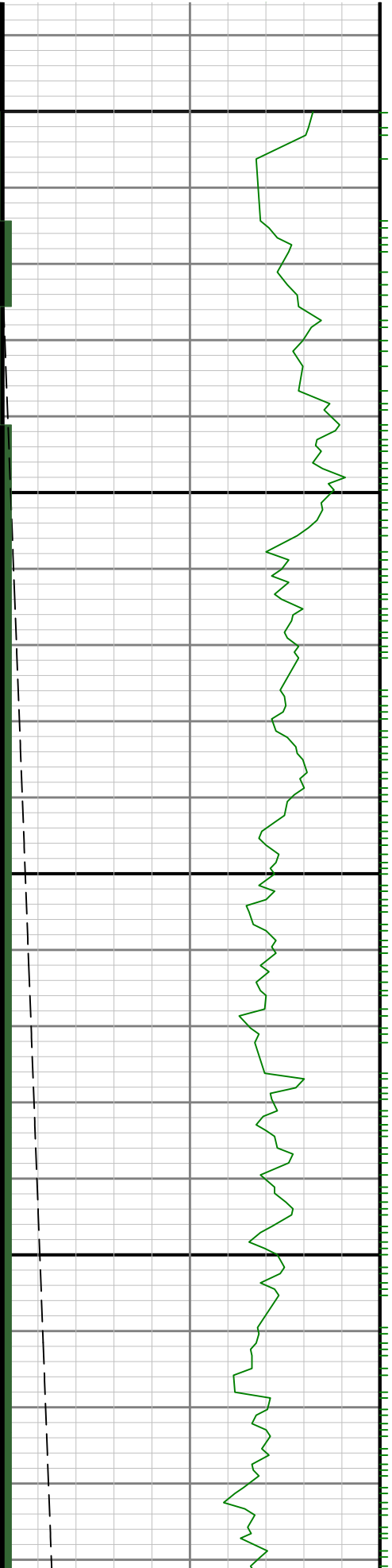
| | |
|--|---|
| Scale: 1:240 MD | Company: Anadarko |
| | Well: Burough 1NE-17HZ |
| Depth Reference: Driller's Depth | Field: Weld County |
| | County: Weld Country: United States |
| | State: Colorado |
| Status: Field Print | Surface Location: Latitude: $39^{\circ} 40' 10''$ Longitude: $106^{\circ} 10' 10''$ |
| API: 5123452230000 | Other Services: Wellbore Survey |
| Job ID: 8840615 | SEC: 17 TWN: 1N RGE: 66W |
| Permanent Datum (P.D.): Mean Sea Level | Elevation: 0.00 ft Interval: 0.00 ft - 13000.21 ft |
| Log Measured From: Rig Floor | Above P.D. 5006.00 ft Created: 2017-11-17 12:03:49 |
| BHGE Rep 1: N/A | BHGE Rep 2: N/A |
| Client Representative: N/A | Elevations: Elev. KB: N/A Elev. DF: 5006.00 ft Elev. GL: 4980.00 ft |

©"4239"Dcmgt"Jwi jgu."c"IG"eqorcp{"NNE"ó"Cnn"tkijvu"tgugtxgf0"Dcmgt"Jwi jgu."c"IG"eqorcp{"NNE"cpf"kvu"chhknkcvgu"*ÖDJIGö+"rtqxfkgu"vjku"kphqtocvkqp"qp"cp"öcu"kuö"dcuku"hgt"igpgtcn"kphqtocvkqp" purposes and believes it to be accurate as of the date of publication. BHGE does not make any representation as to the accuracy or completeness of the information and makes no warranties of any kind, specific, implied or oral, to the fullest extent permissible by law, including those of merchantability and fitness for a particular purpose or use. BHGE hereby disclaims any and all liability for any direct, indirect, consequential or special damages, claims for lost profits, or third party claims arising from the use of the information, whether a claim is asserted in contract, tort, or otherwise. The BHGE logo is a trademark of Baker Hughes, a GE company, LLC. GE and the GE monogram are trademarks of General Electric Company used under trademark license.

**Company** Anadarko**Well** Burough 1NE-17HZ**Interval****Date From:** 2017-11-16 04:00:54**Top:** 6700.00**Date To:** 2017-11-17 11:54:30**Bottom:** 13000.00**Created**

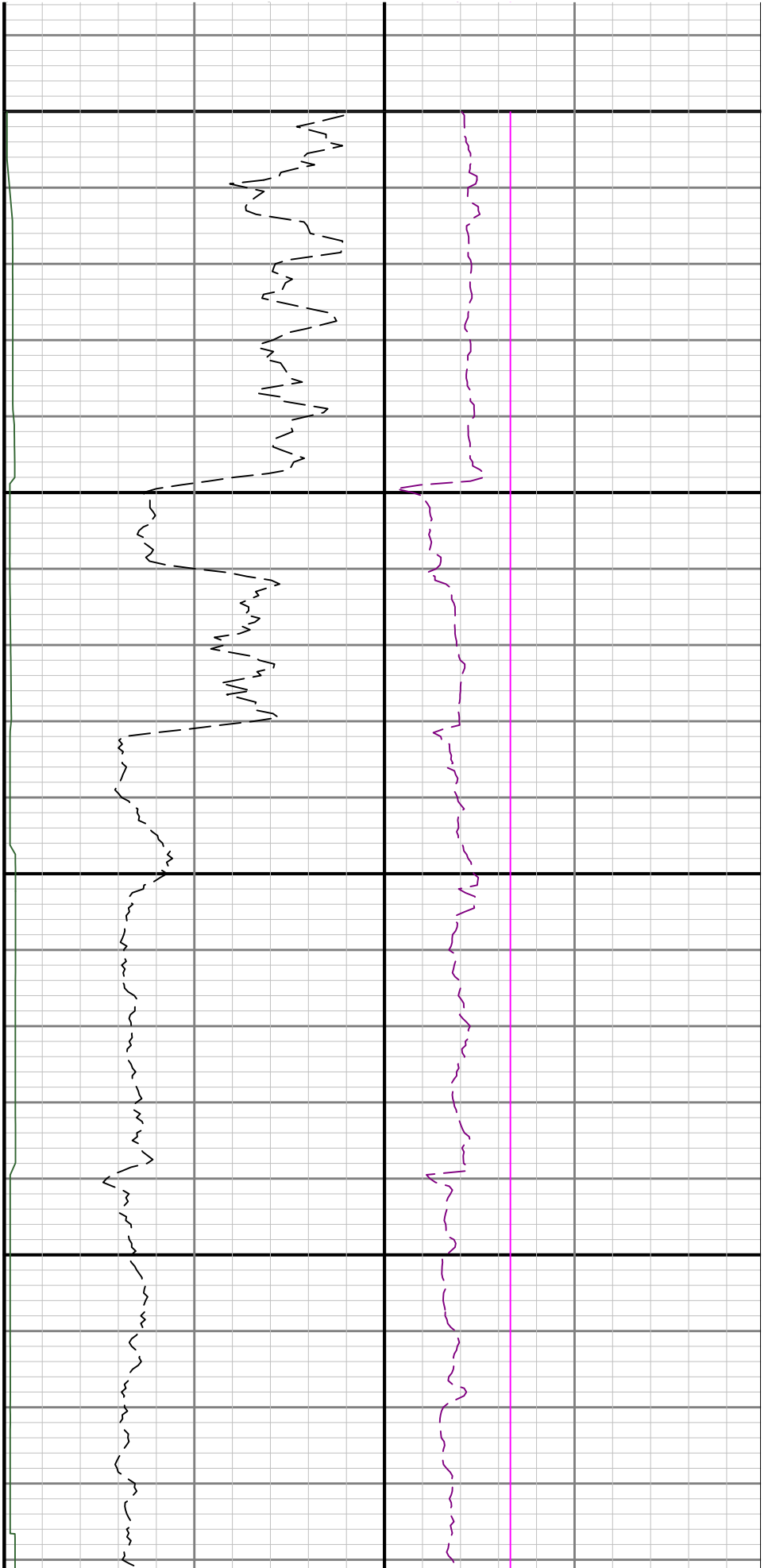
2017-11-17 12:03:49

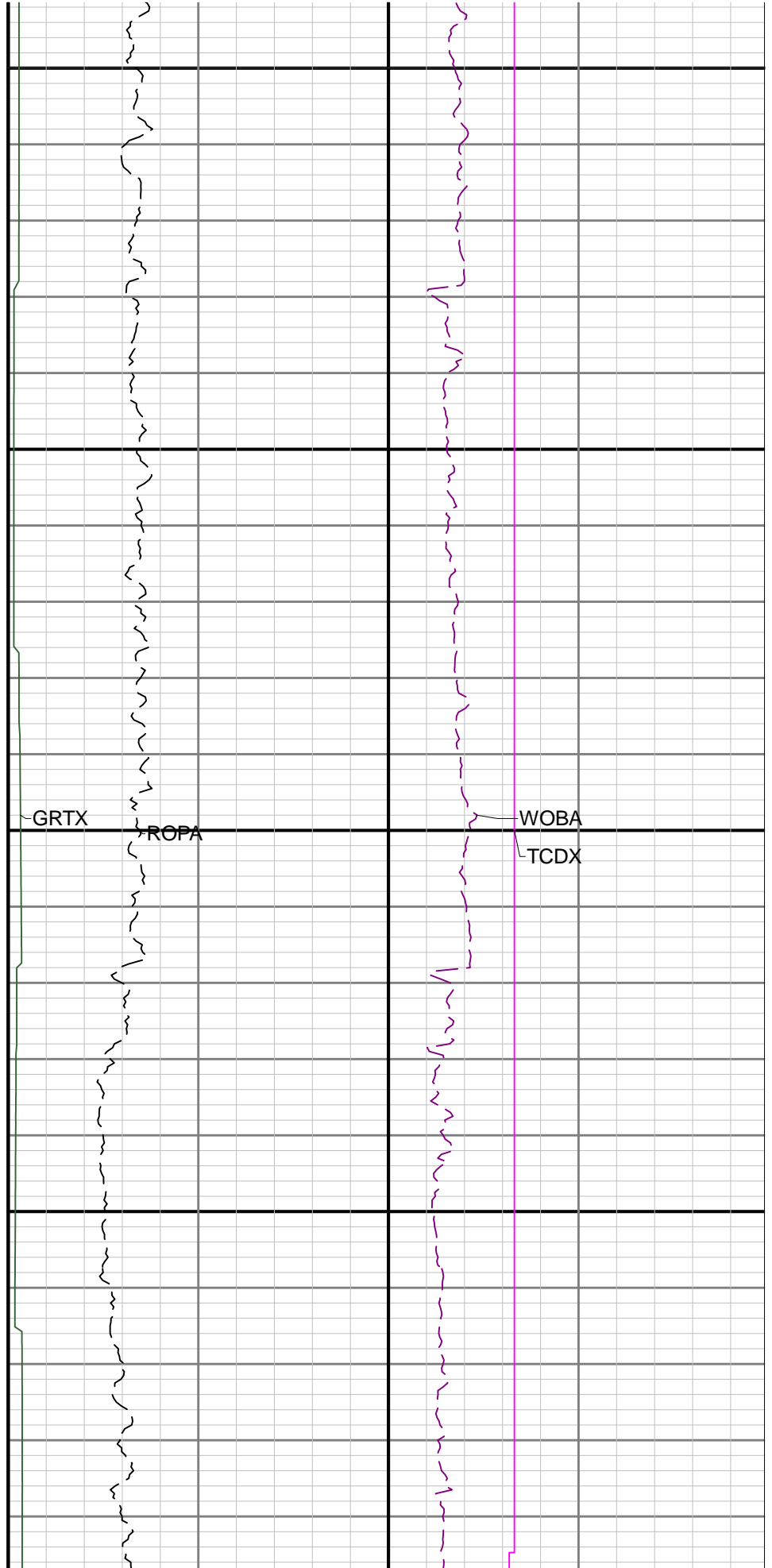
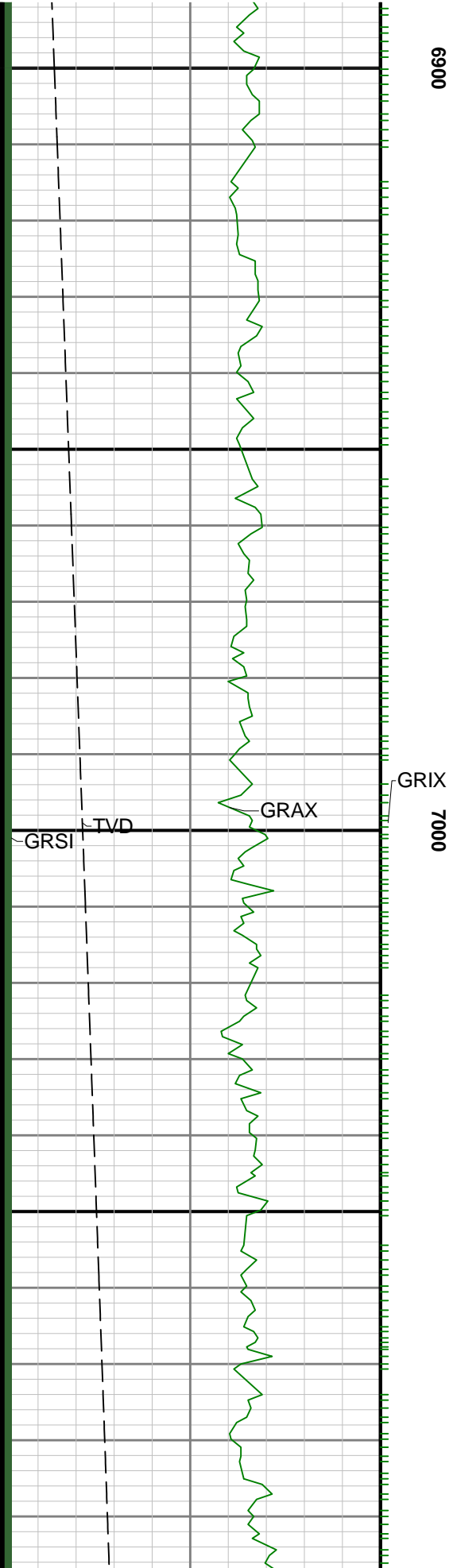
| | | | |
|---|---------------|---|---|
| Gamma Ray - Apparent 0.5 ft Average [GRAX] 0 200 | MD 1:240 feet | Gamma Time Since Drilled 0 600 | Weight On Bit, Average 1 ft Average [WOBA] 0 100 |
| API | | min | klb |
| True Vertical Depth [TVD] 6500 7800 | | Depth Averaged ROP 3 ft Average [ROPA] 0 750 | Downhole Temperature [TCDX] 100 300 |
| ft | | ft/h | degF |

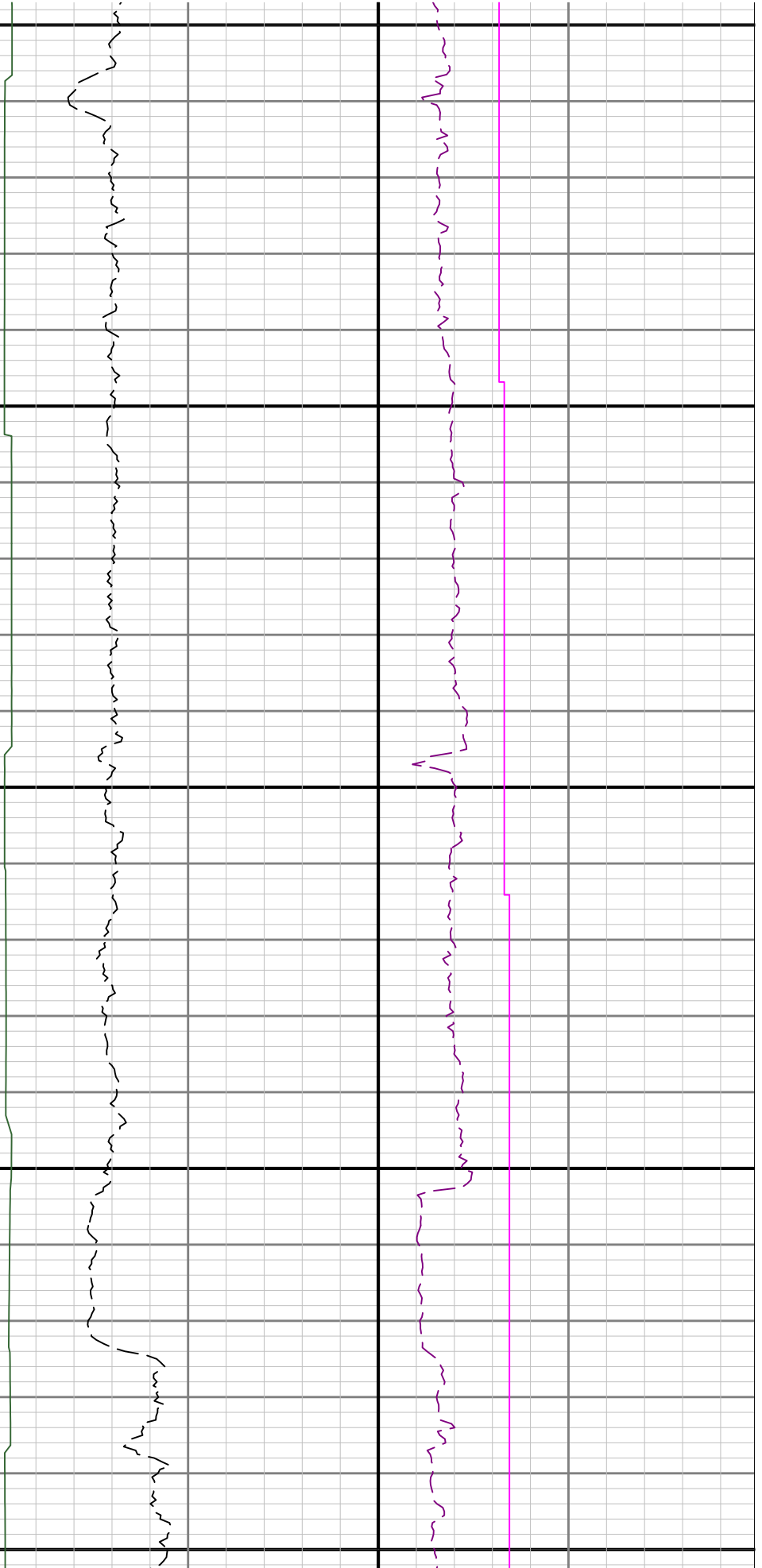


6700

0089



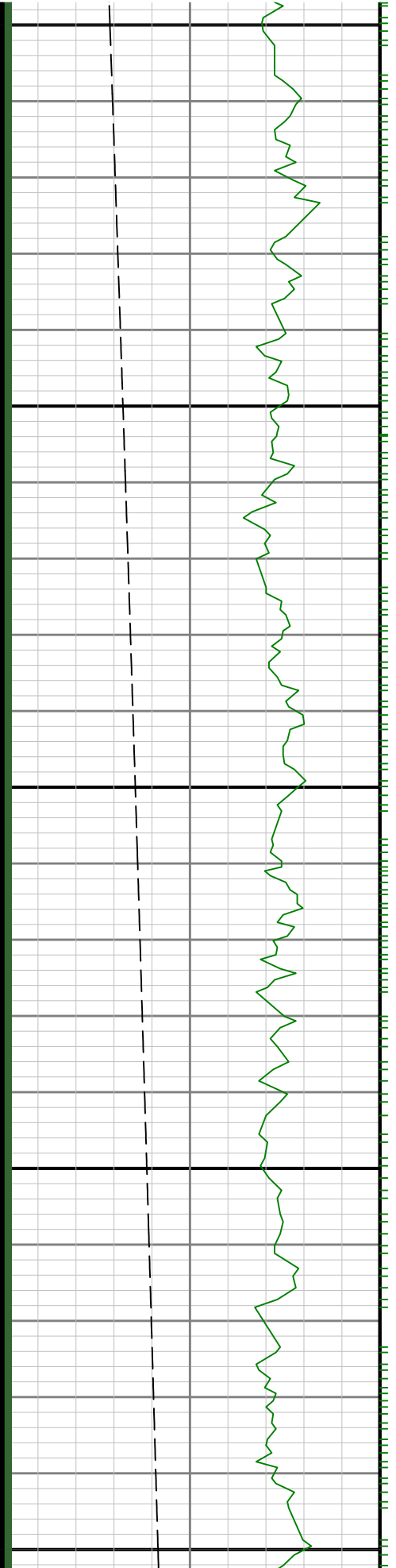


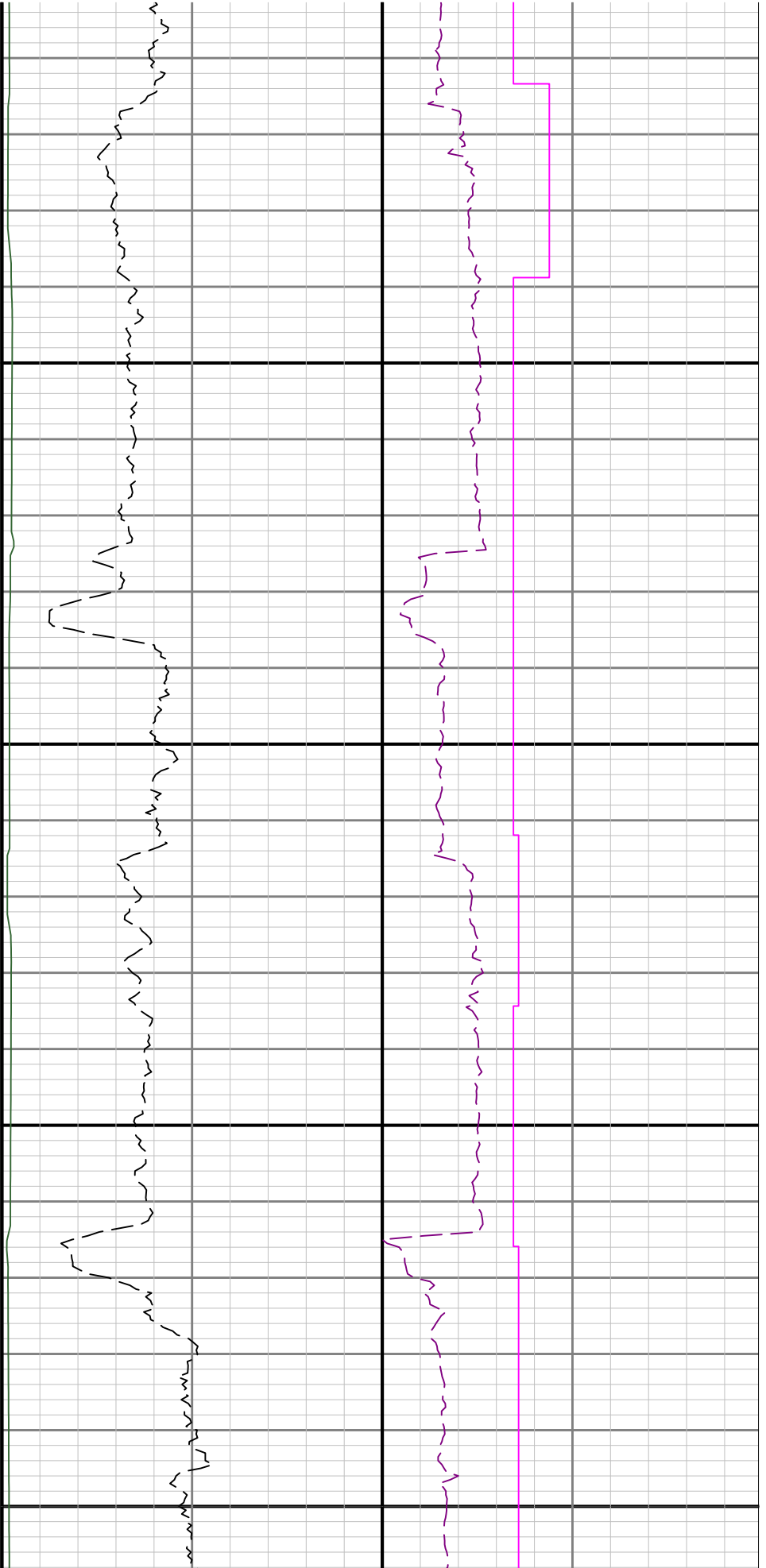


7100

7200

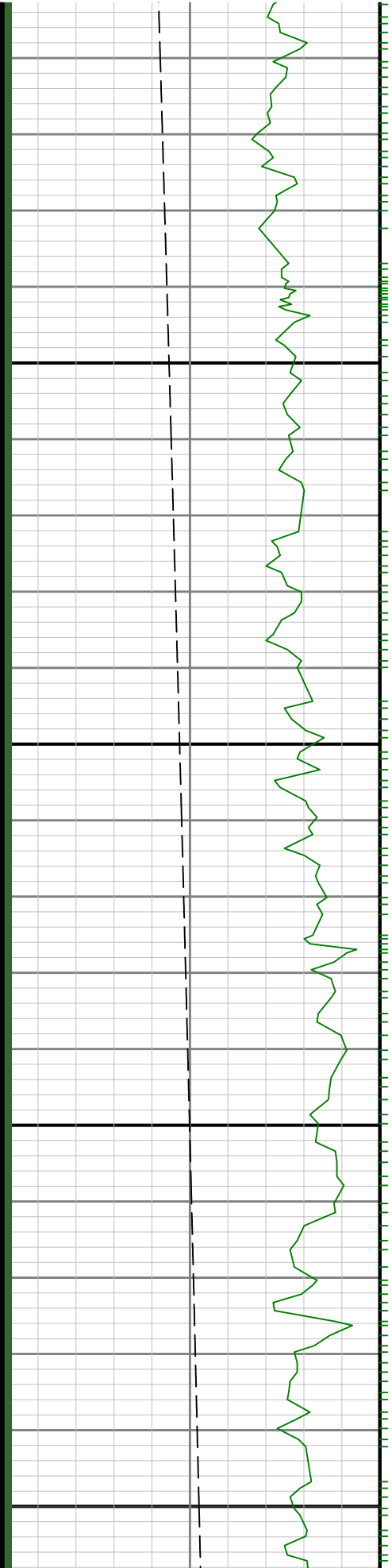
7300

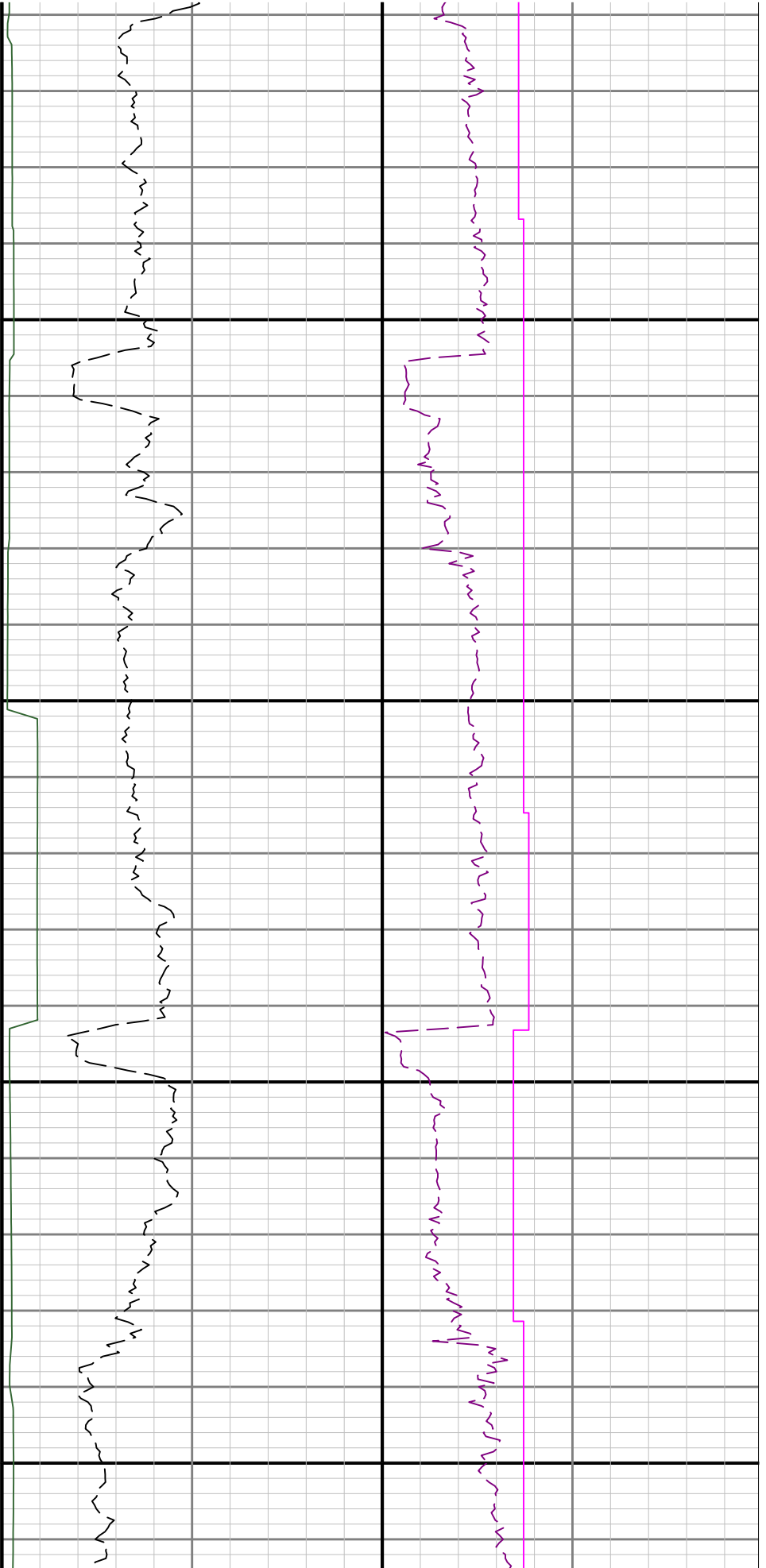




7400

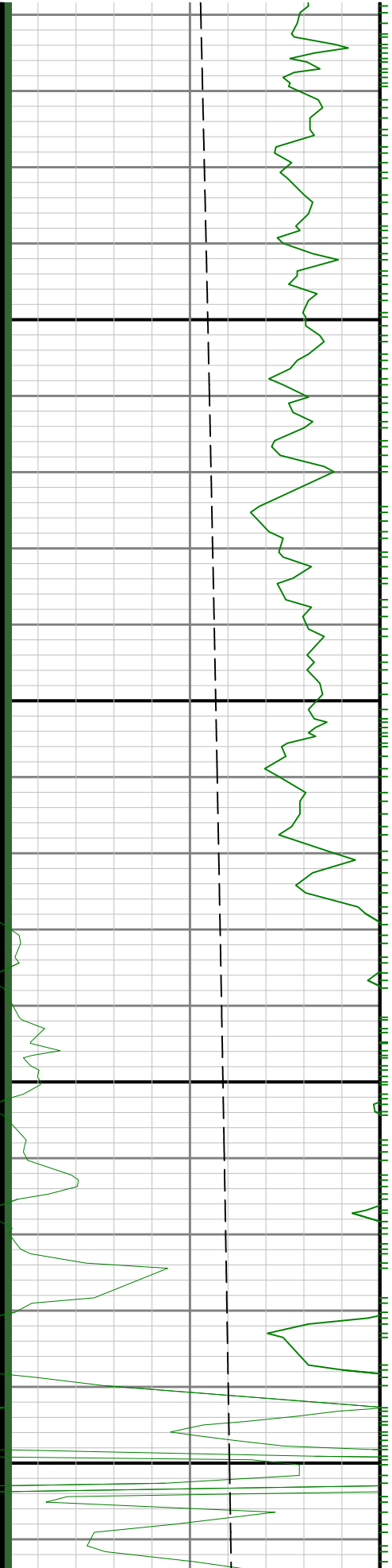
7500

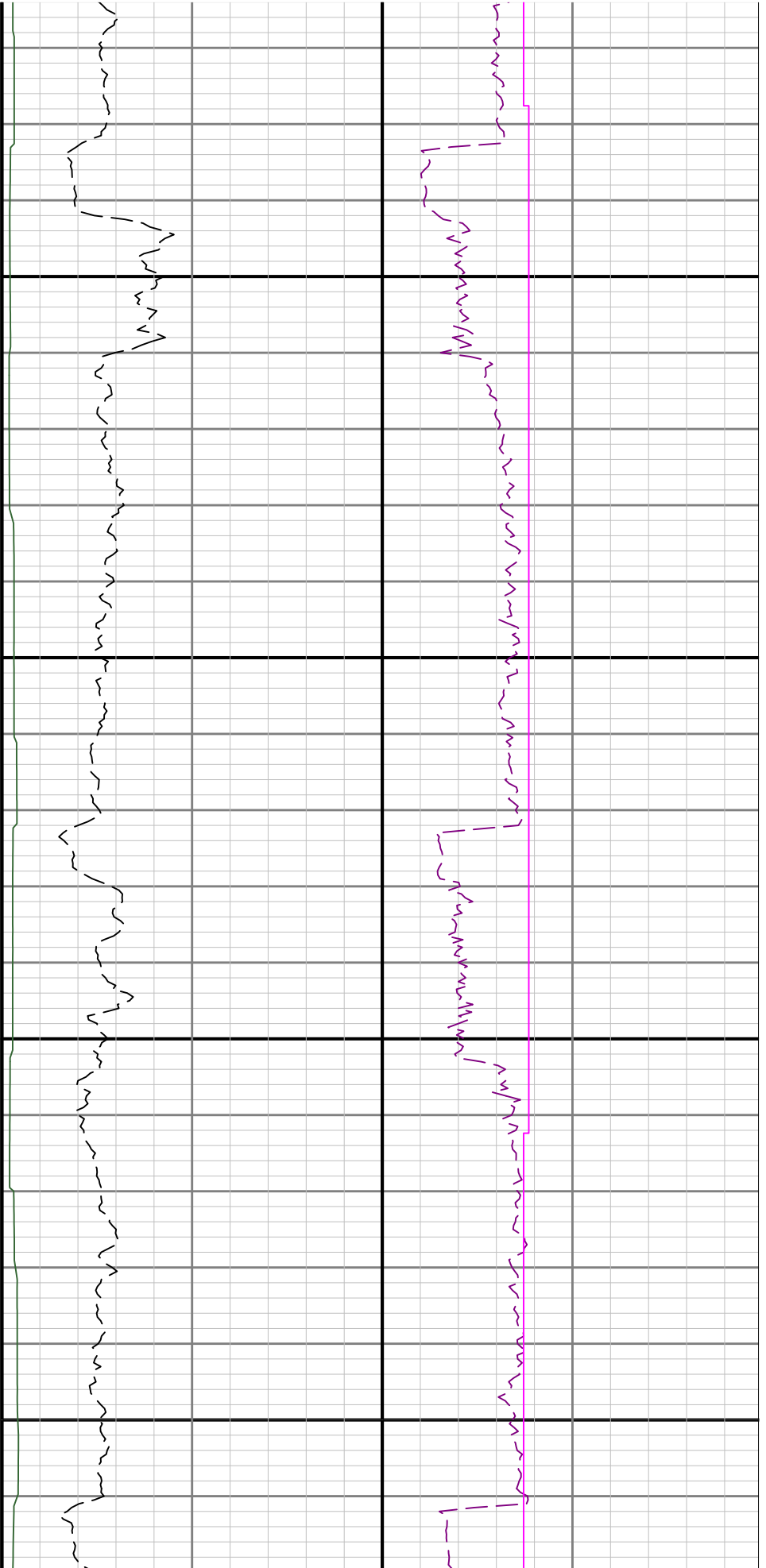




7600

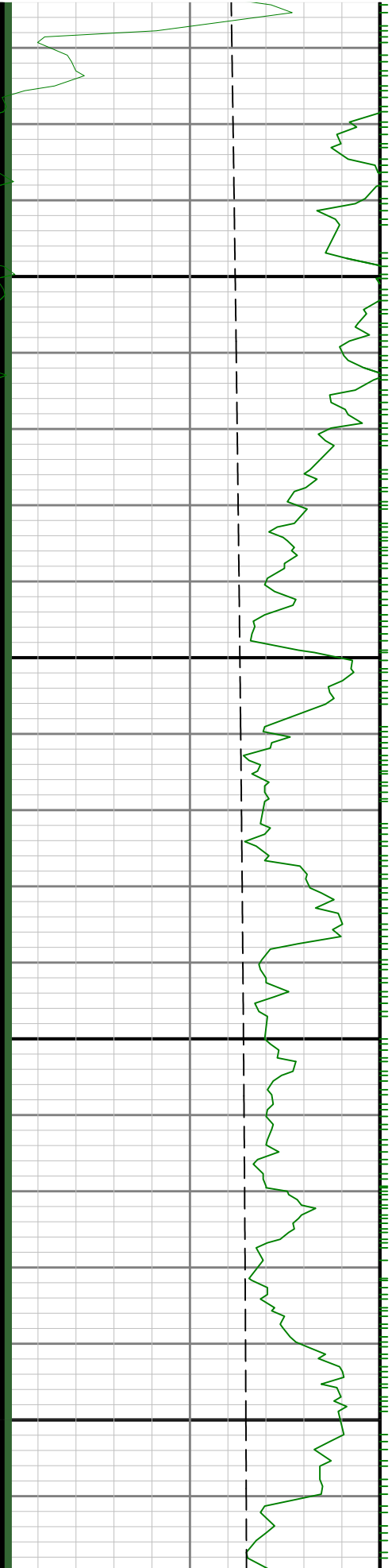
7700

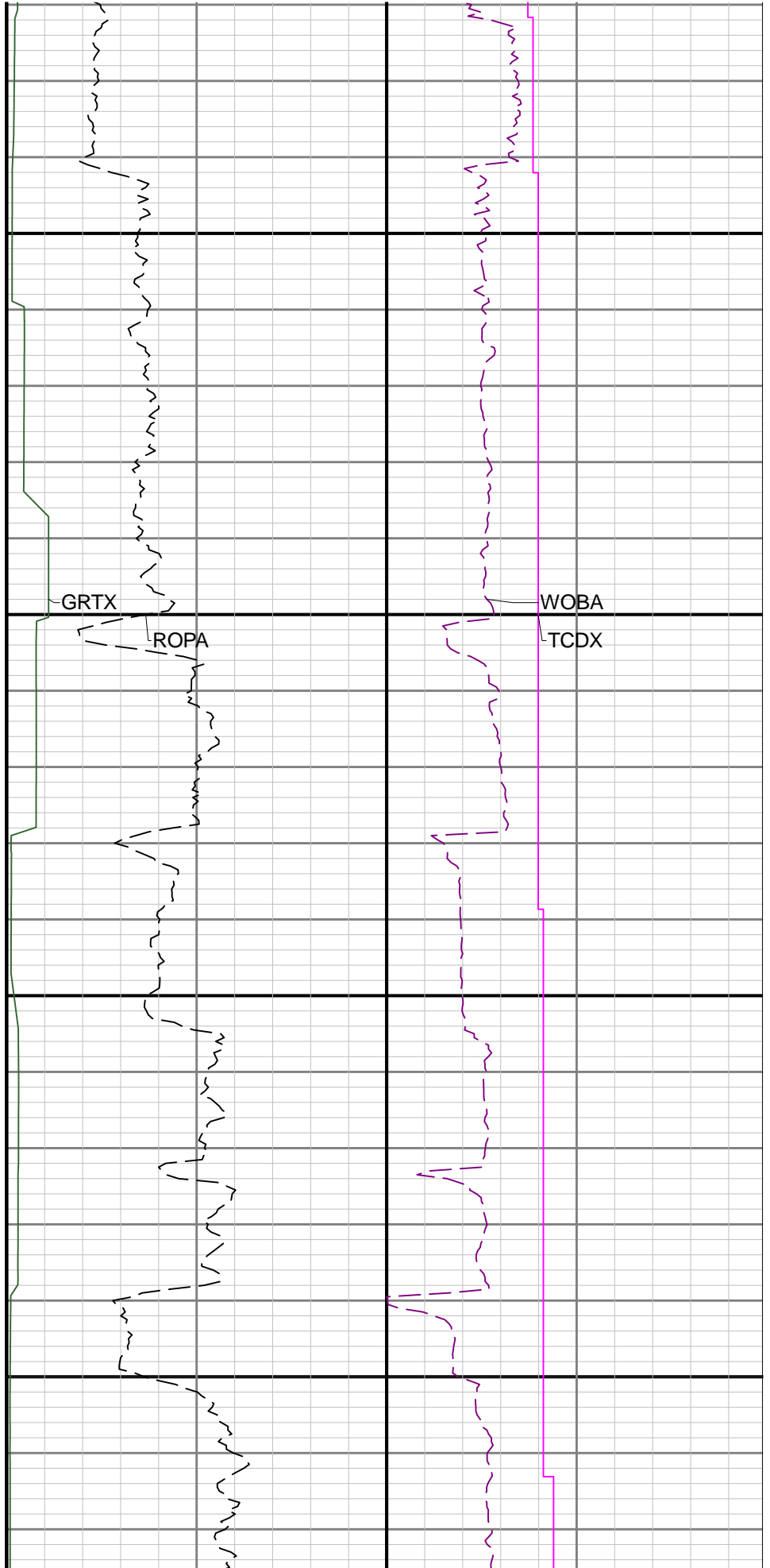
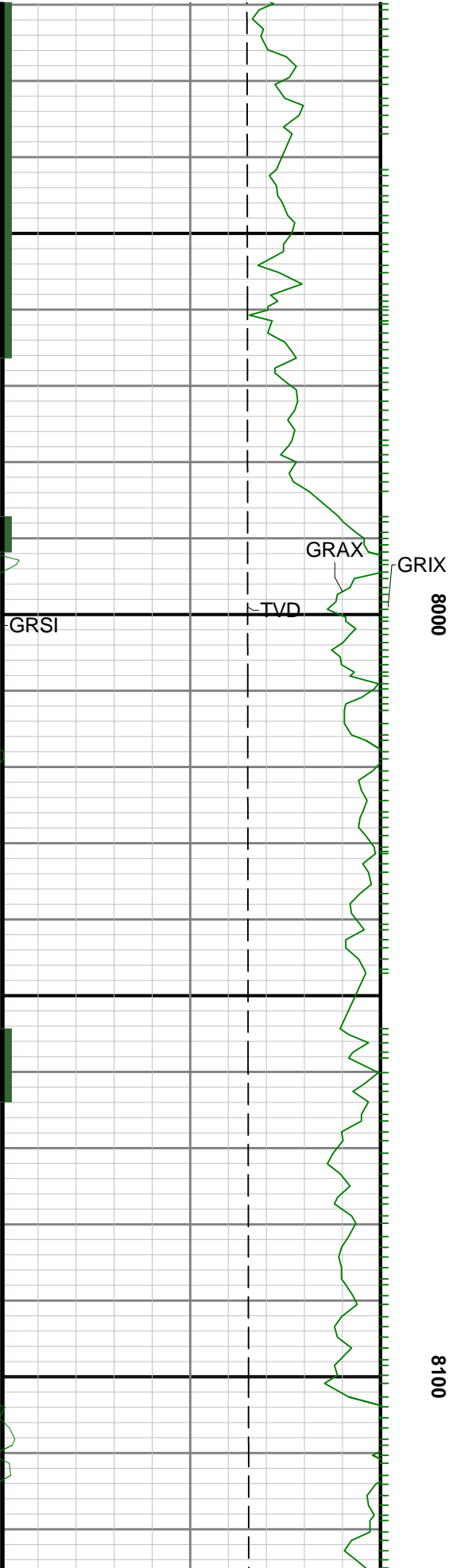


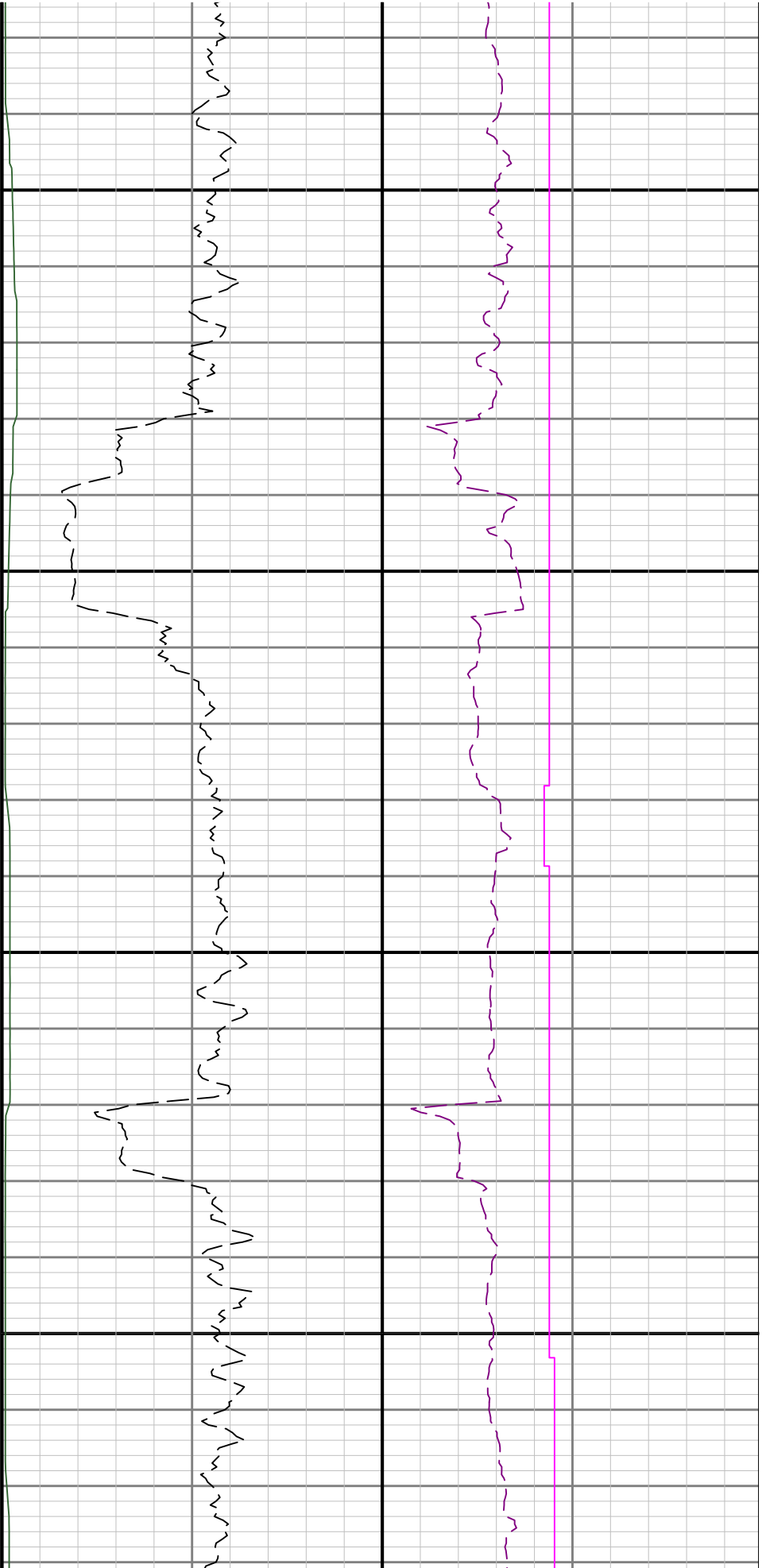


7800

7900

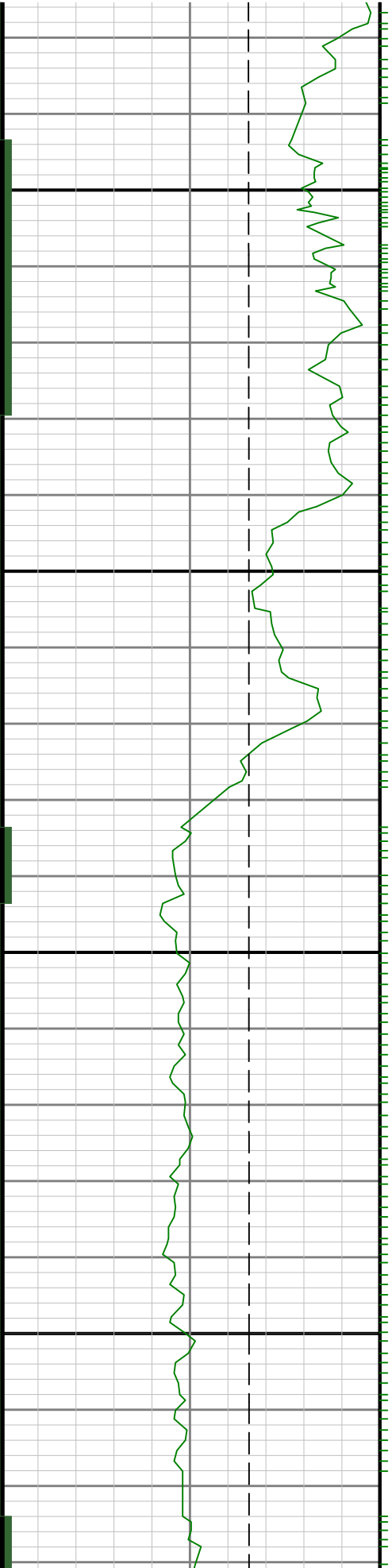


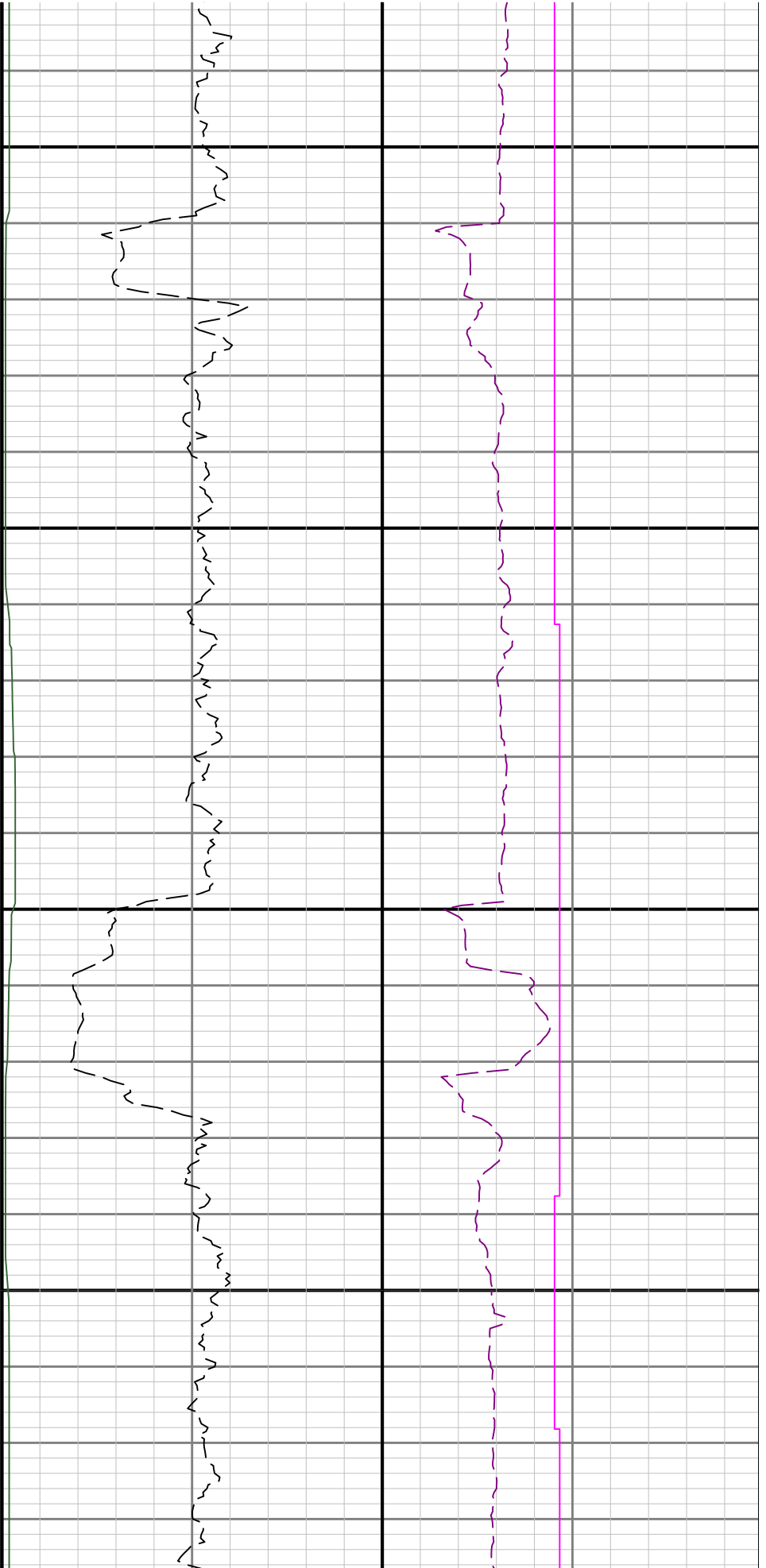




8200

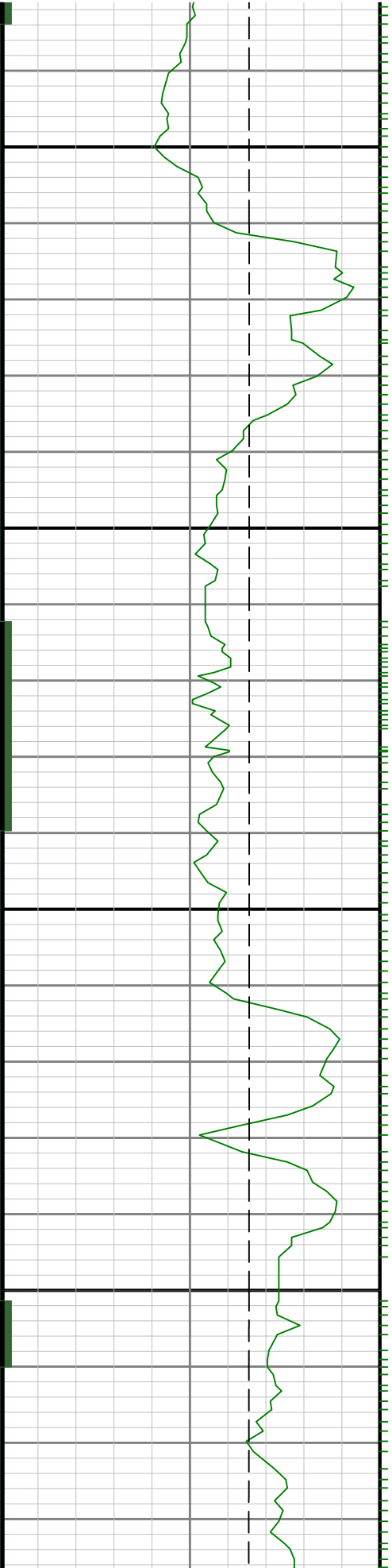
8300

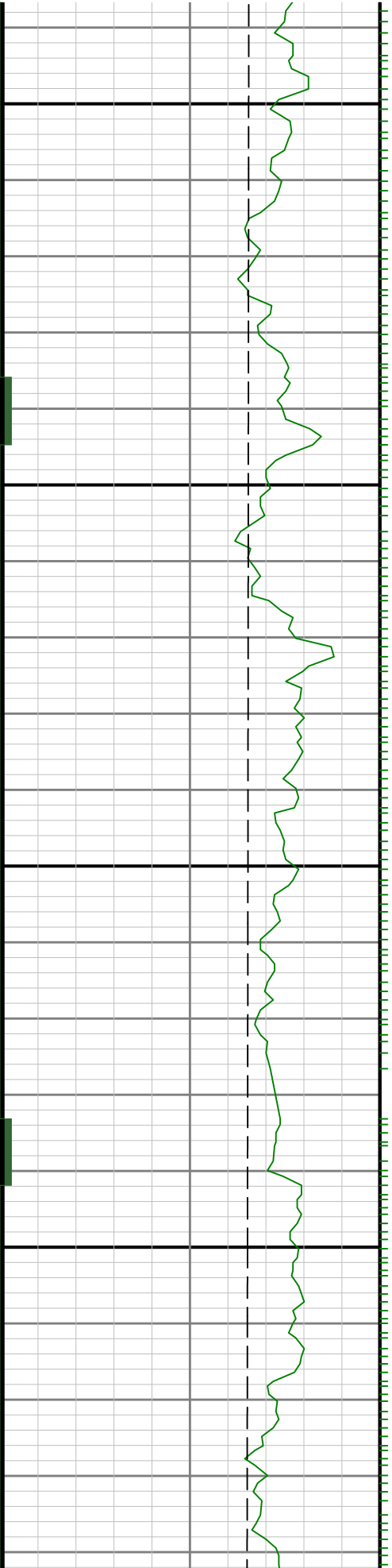




8400

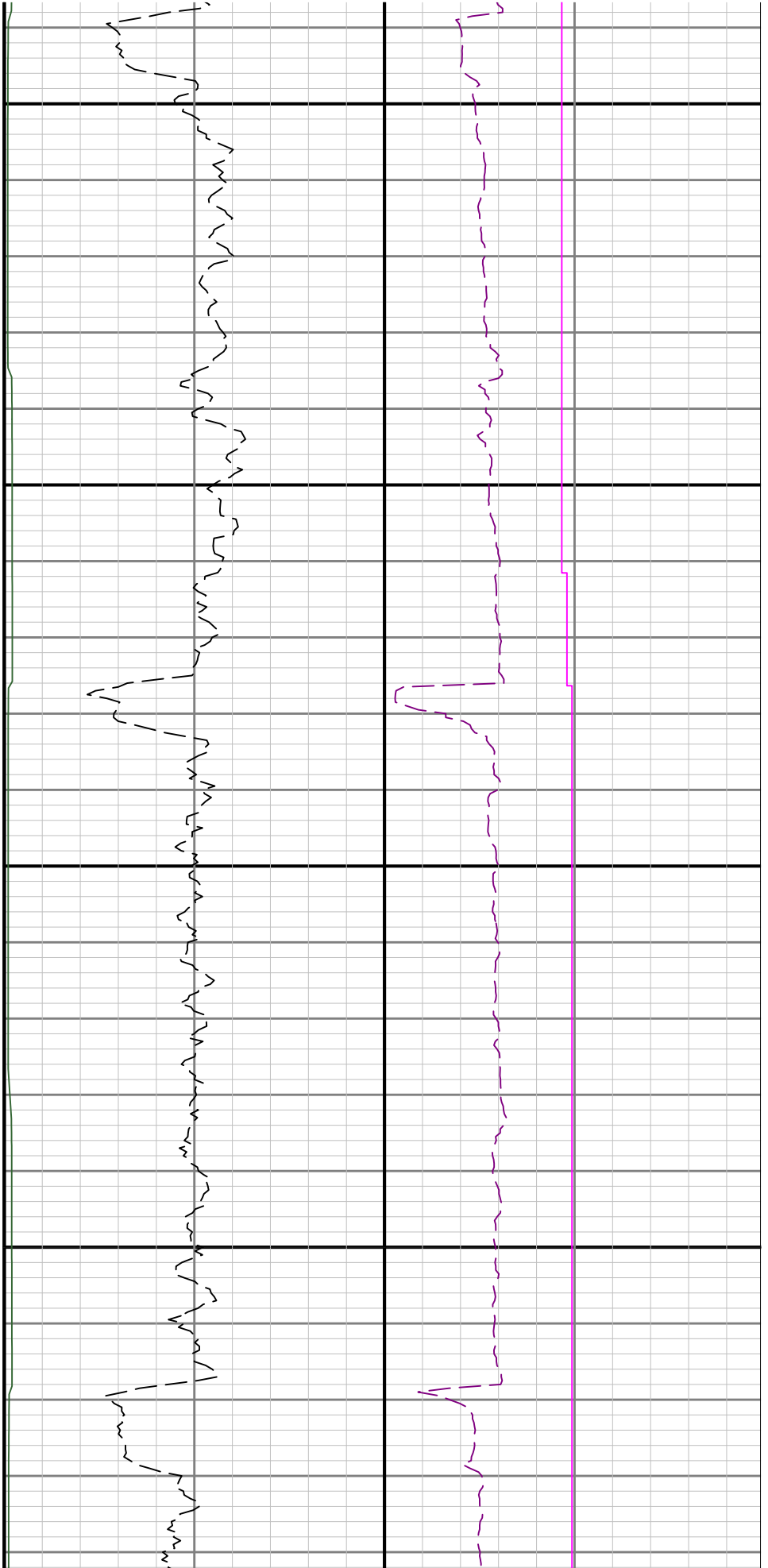
8500

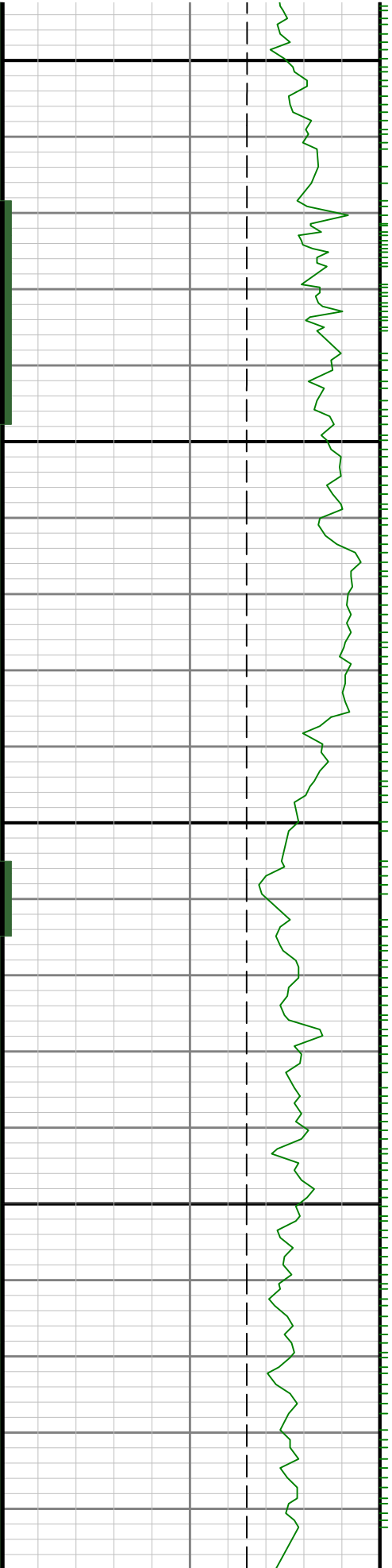




0098

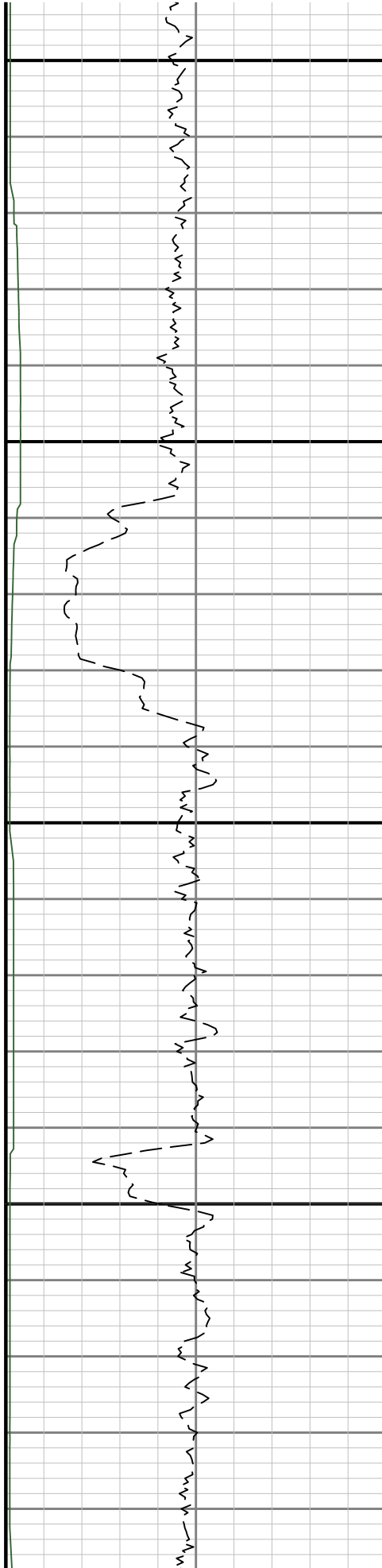
8700

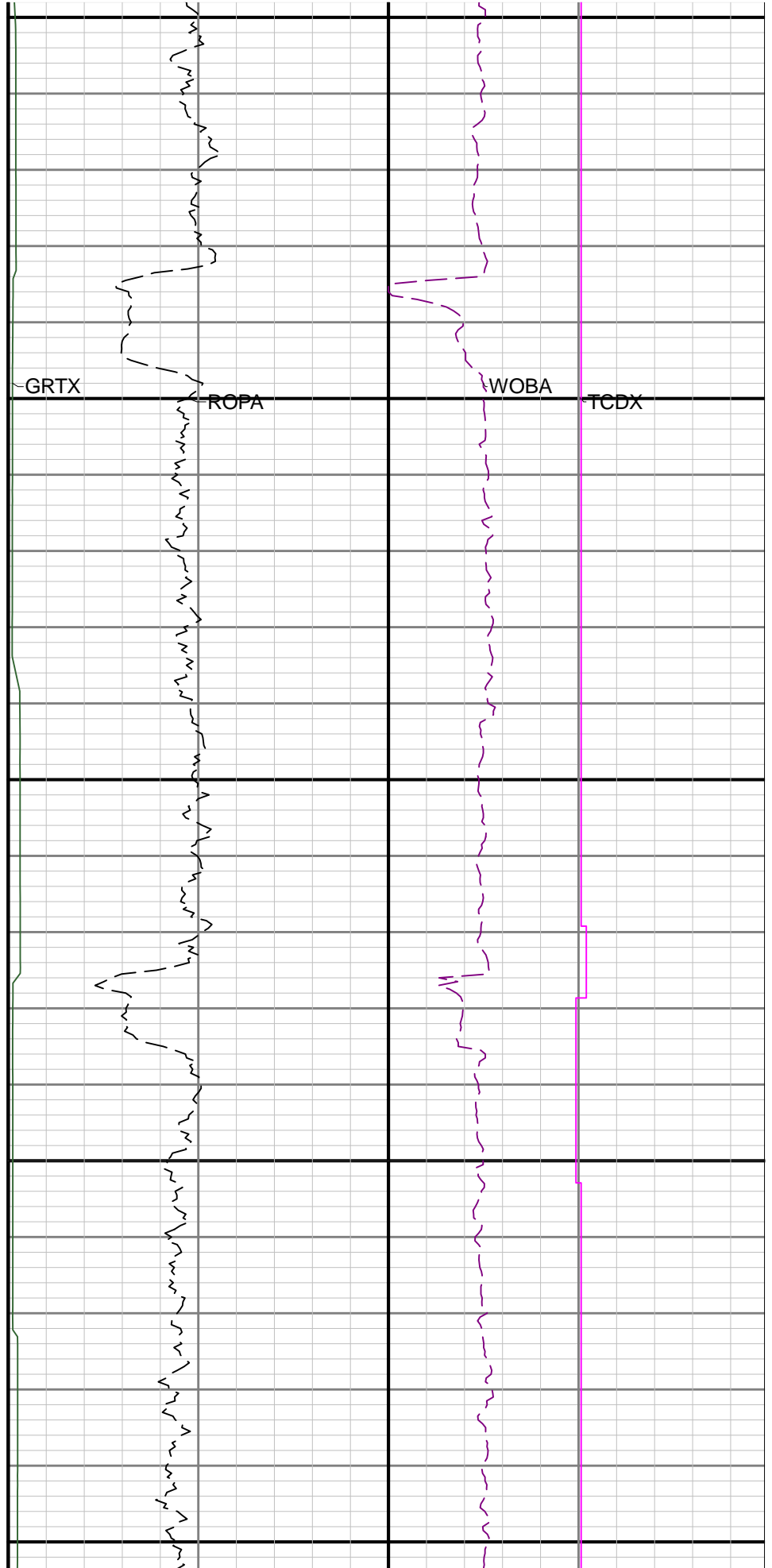
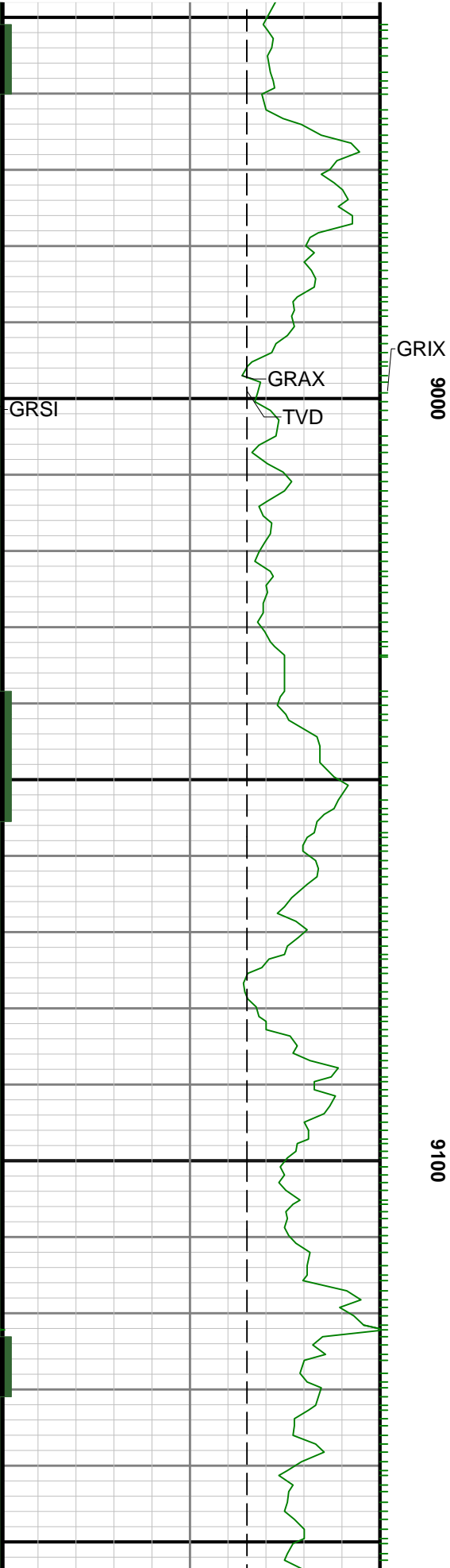


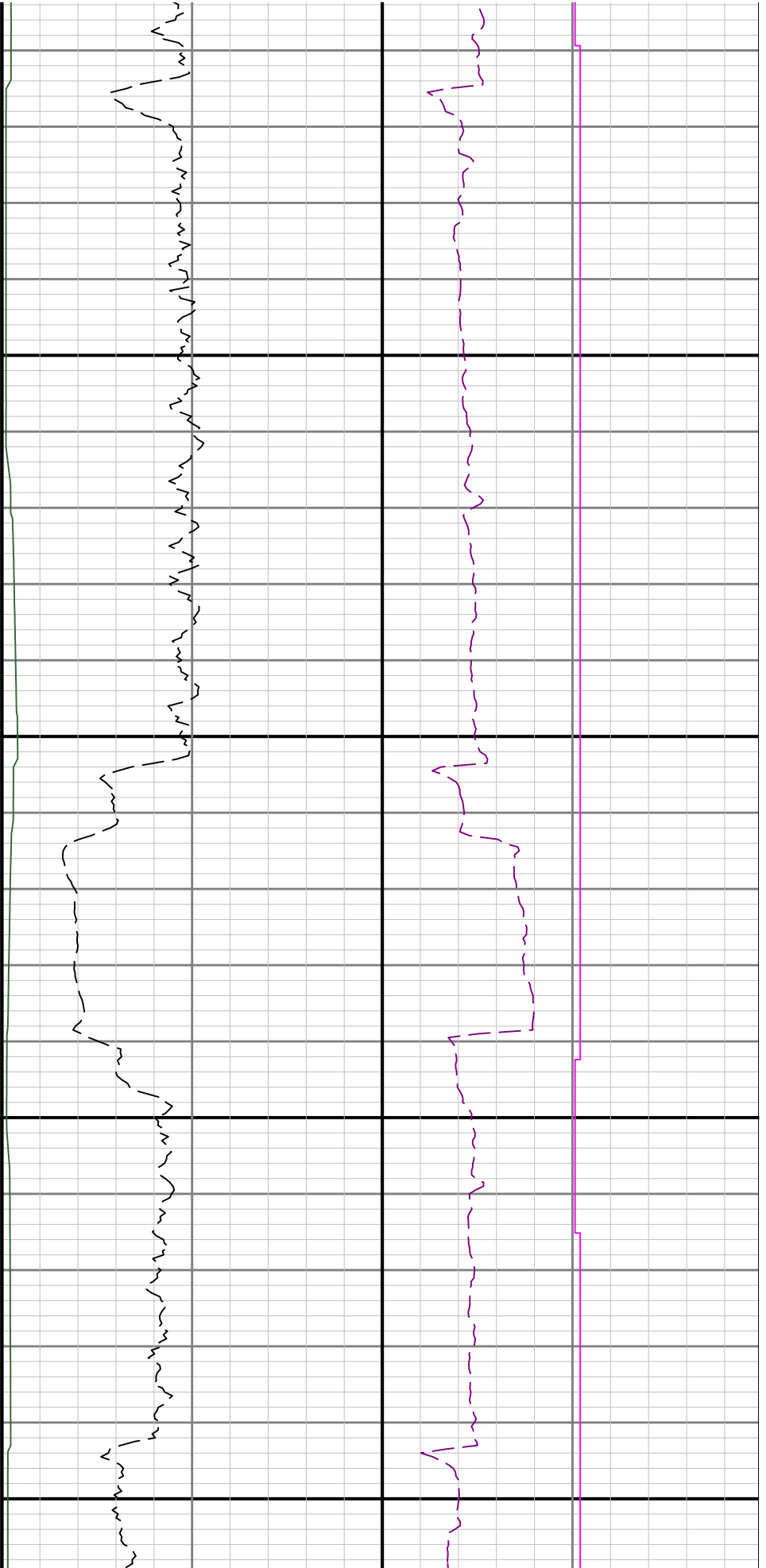


0088

0068

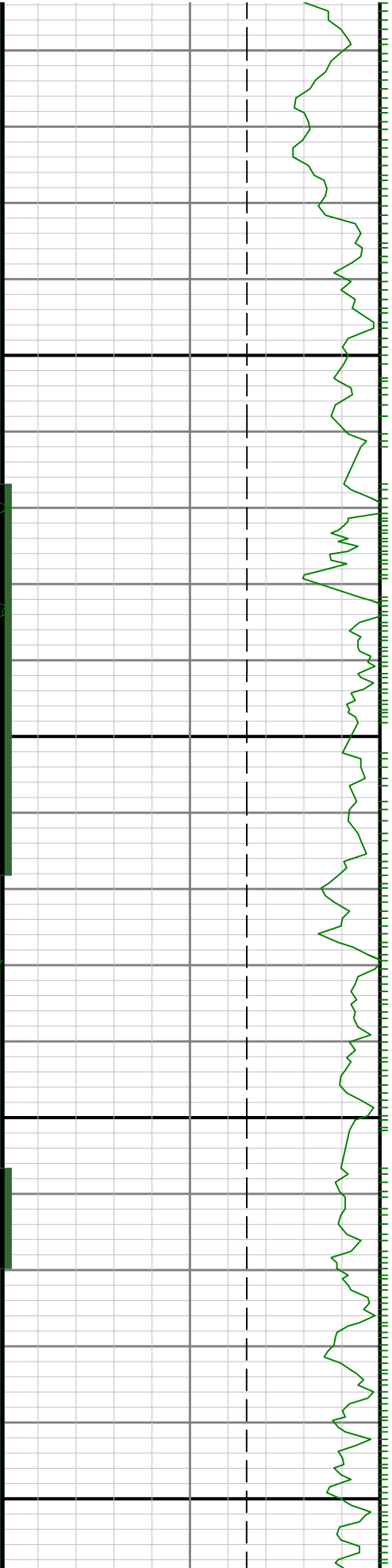


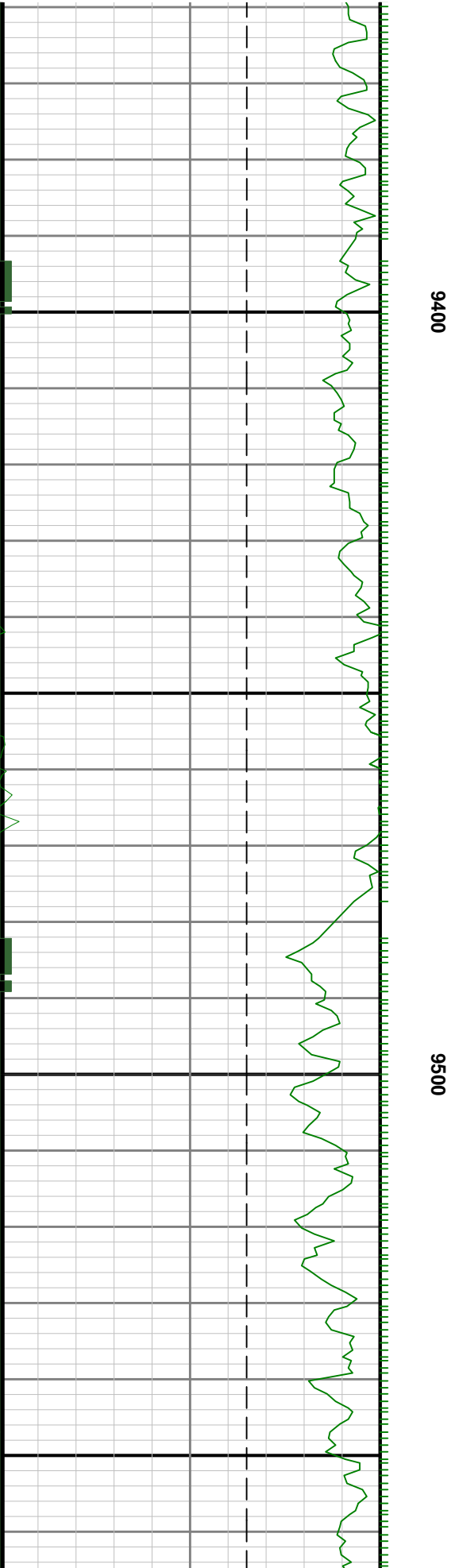


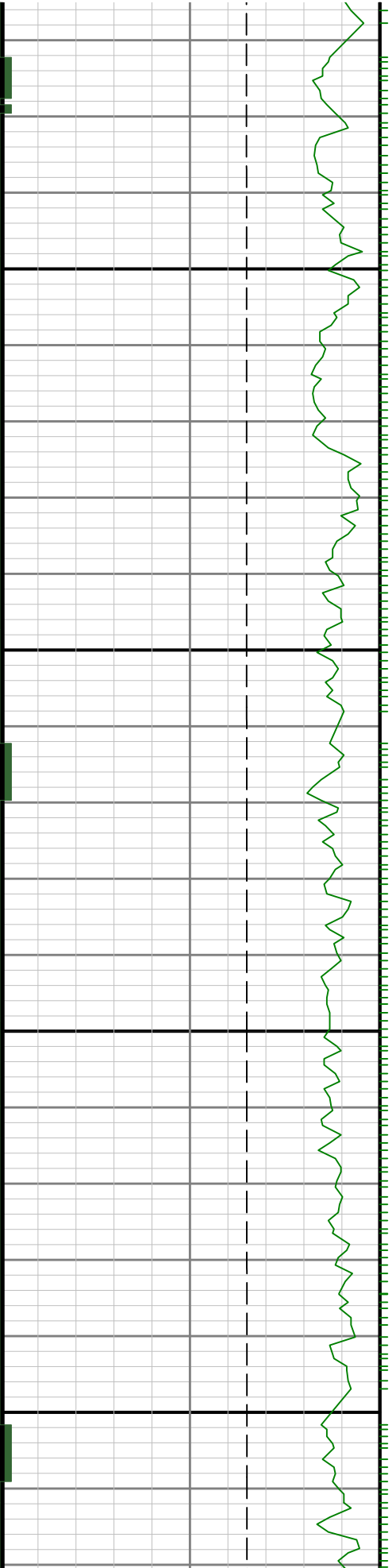


9200

9300

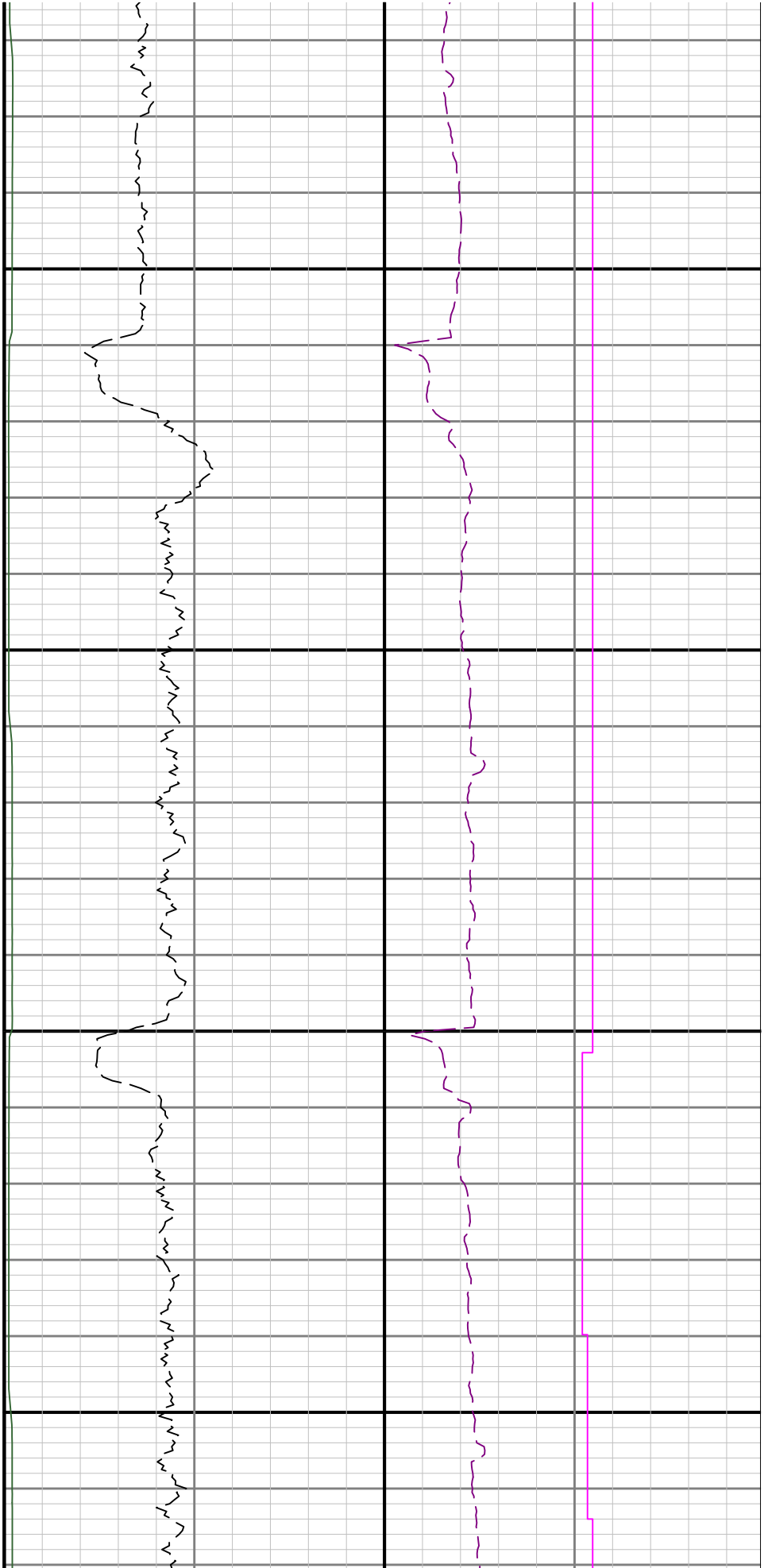


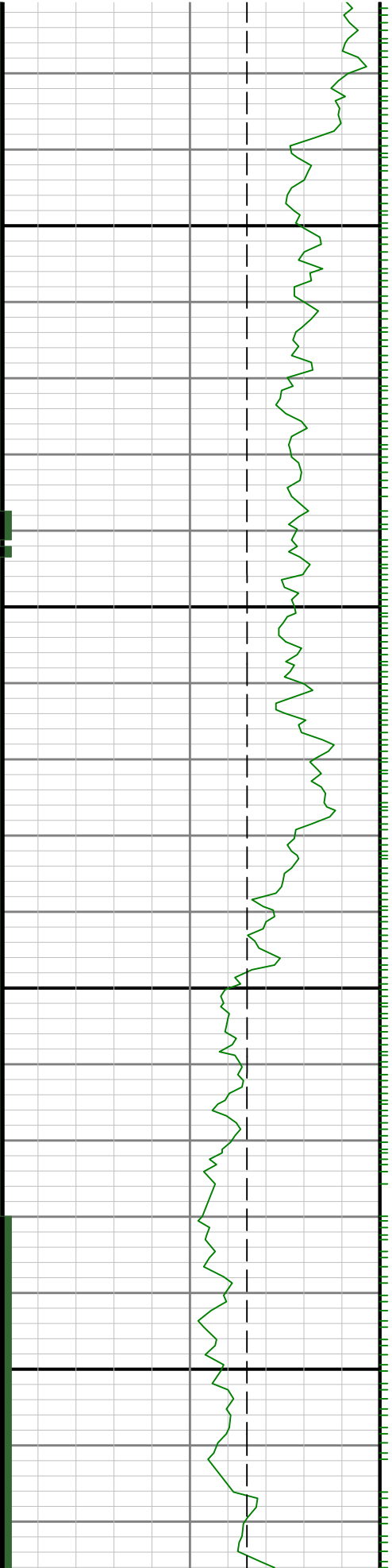




0096

9700

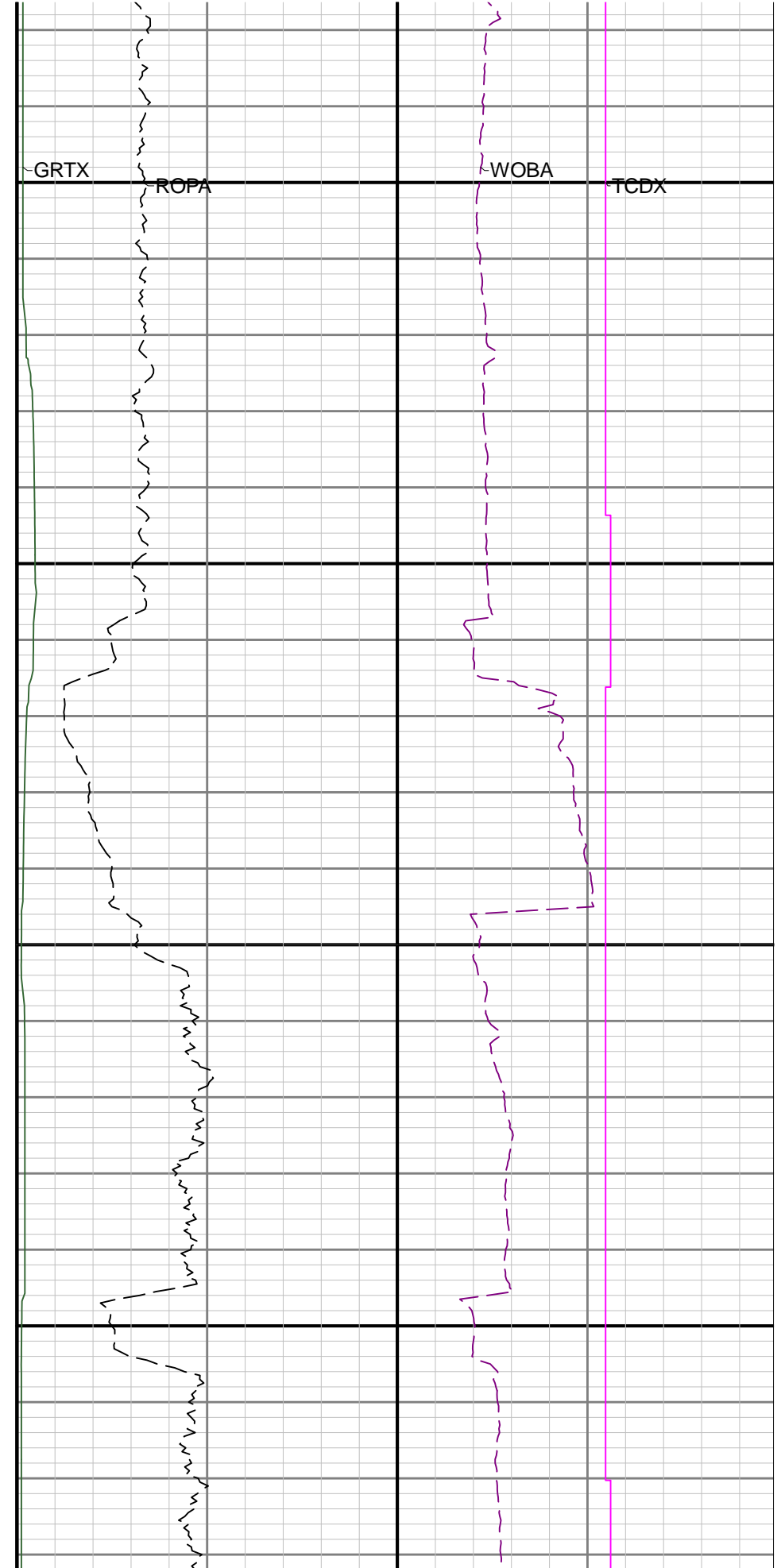
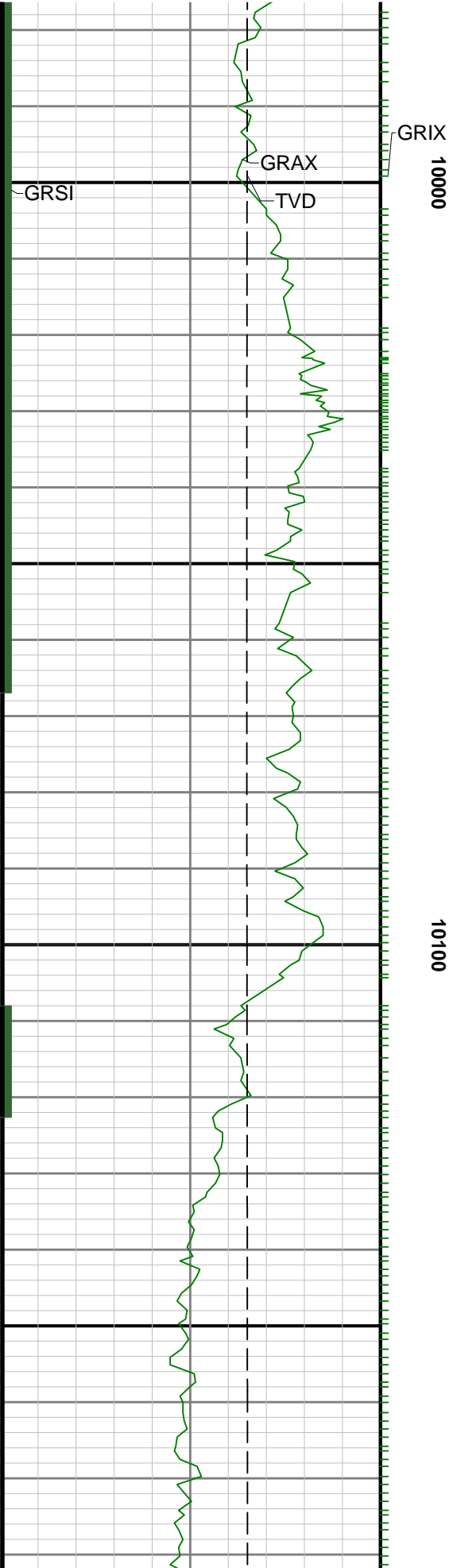


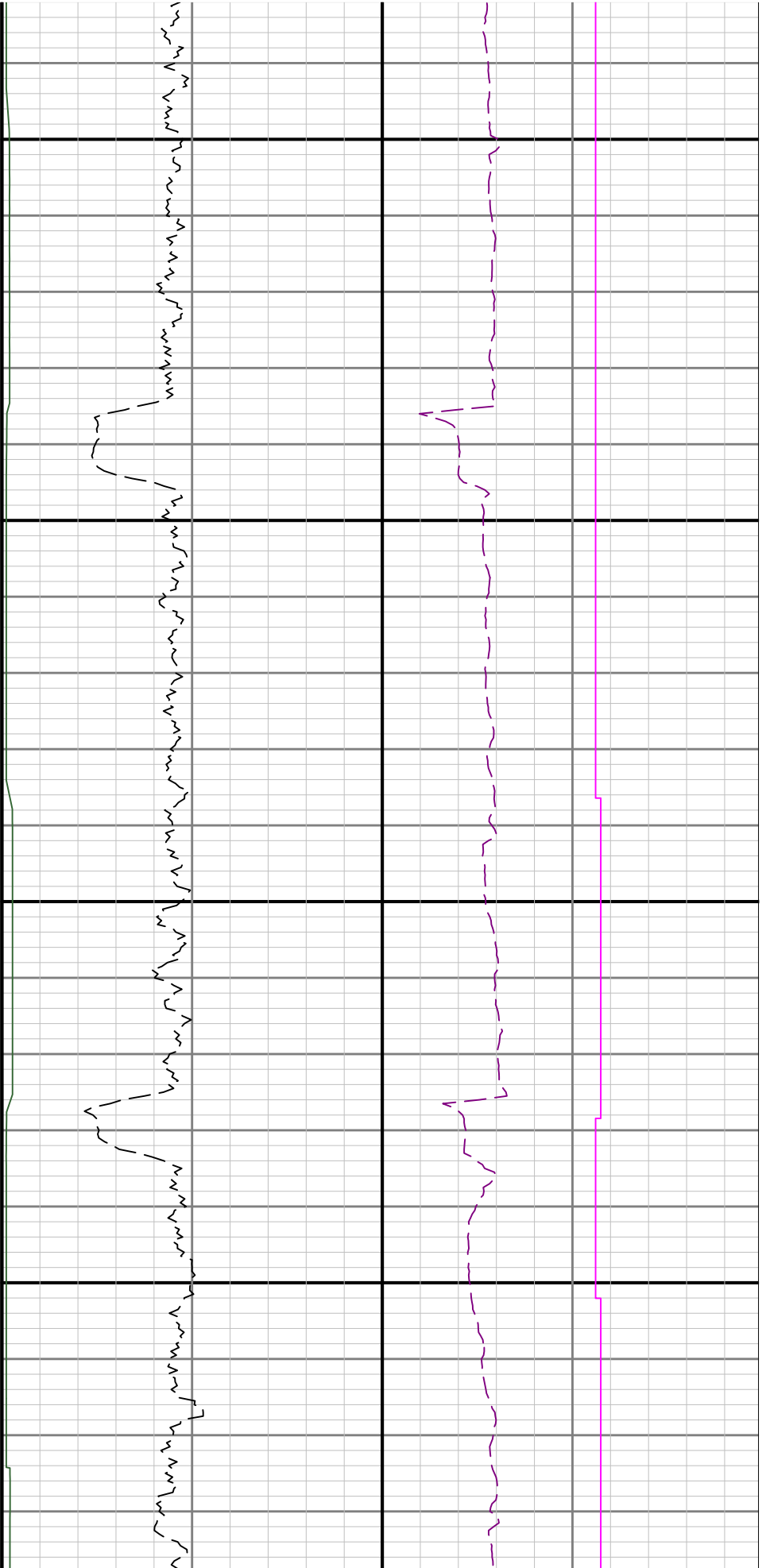


9900

0086

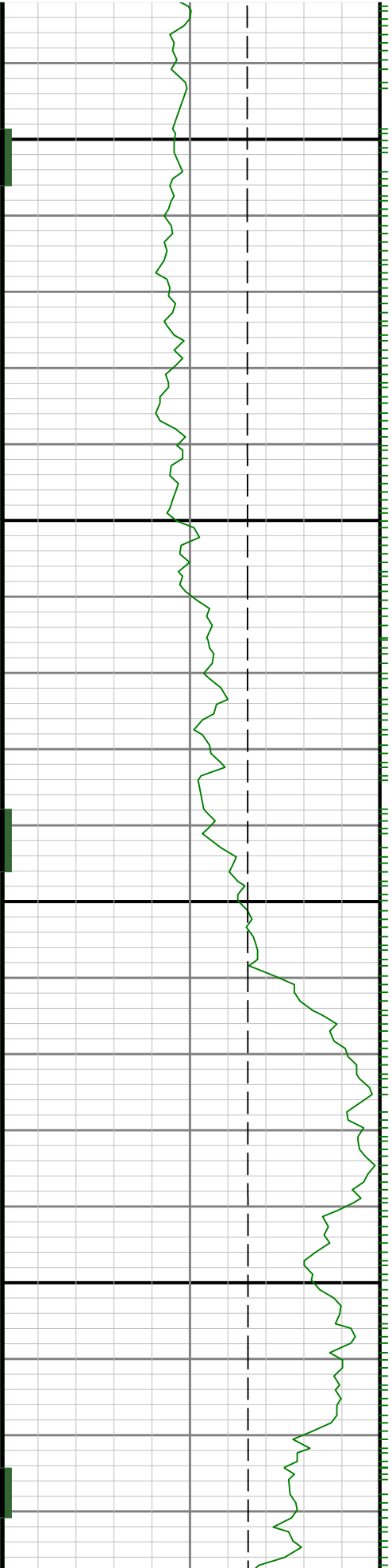


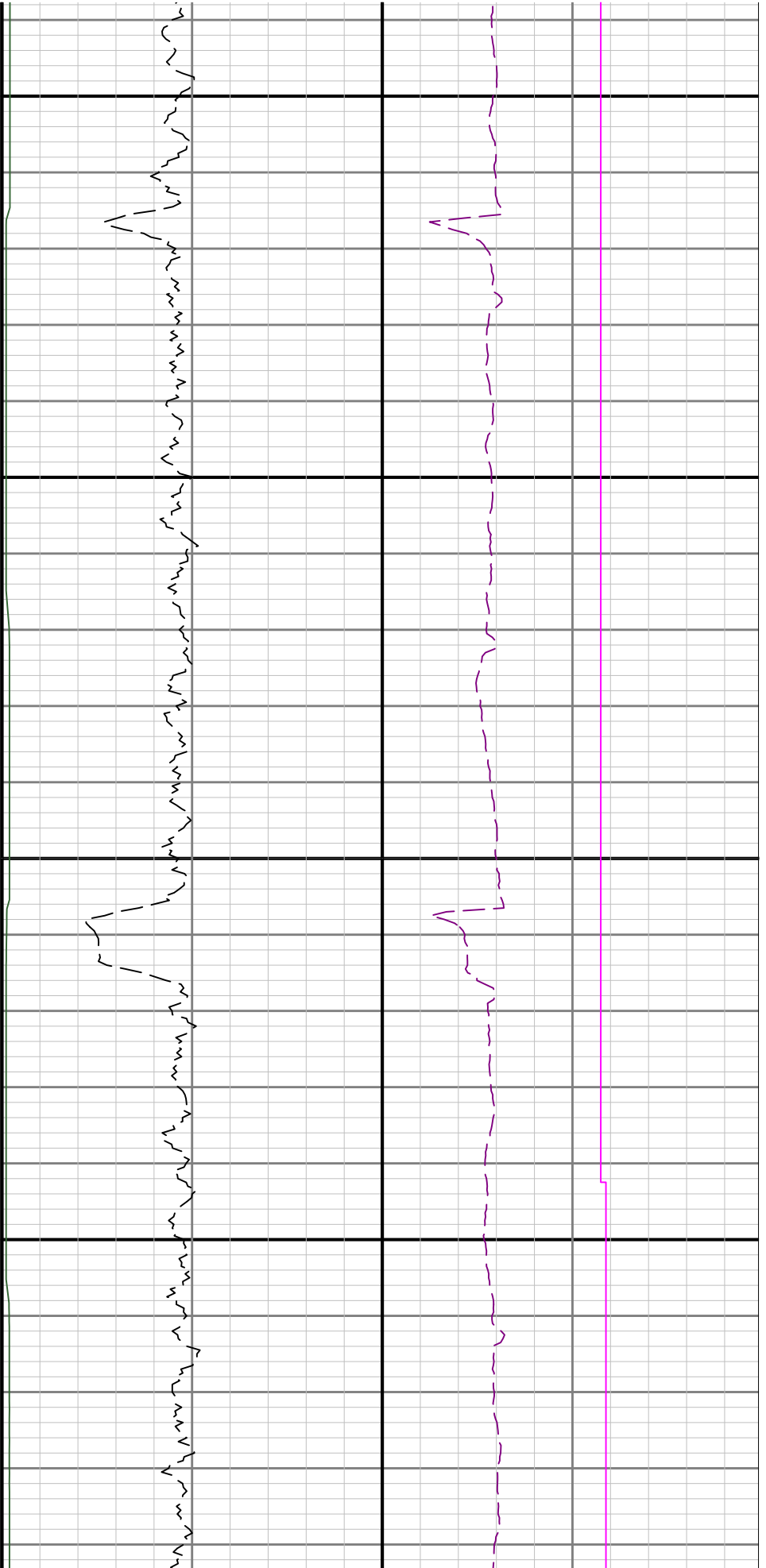




10200

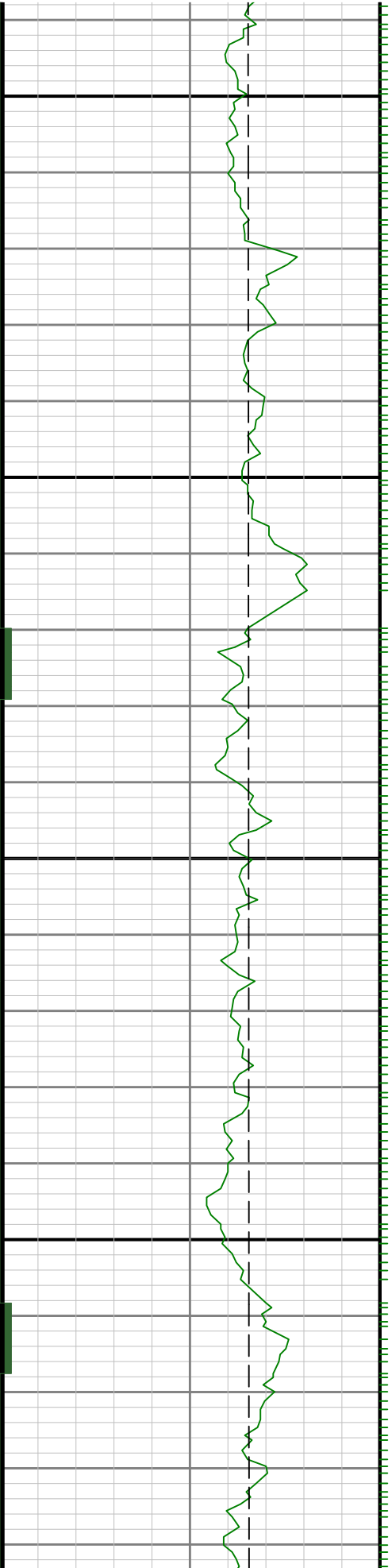
10300

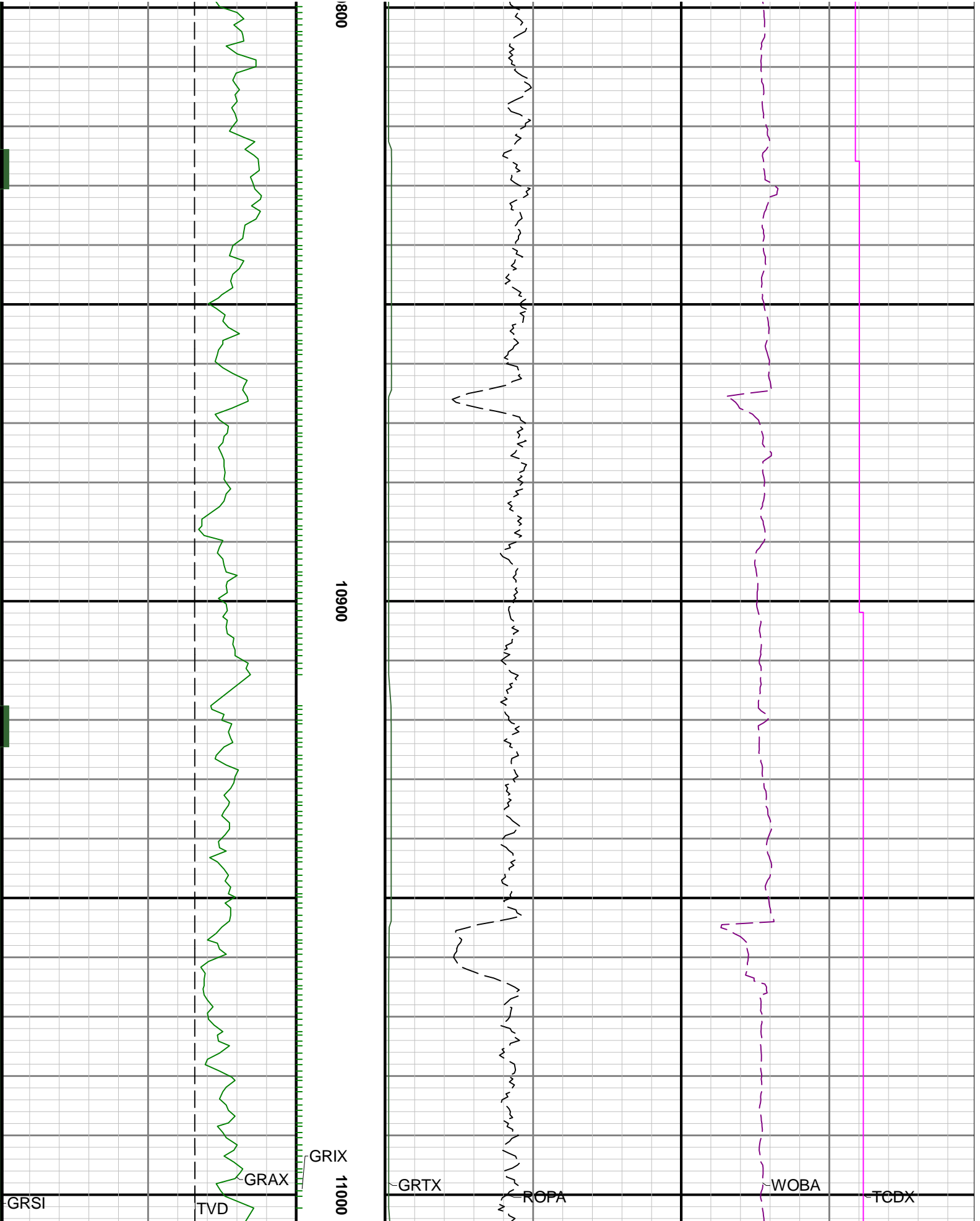


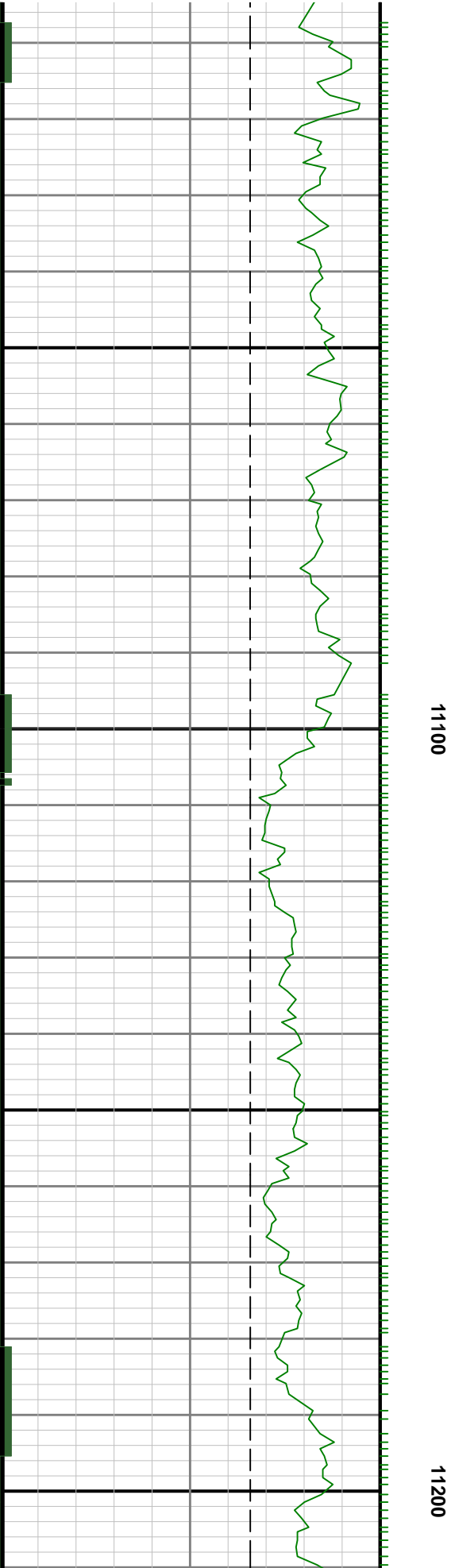
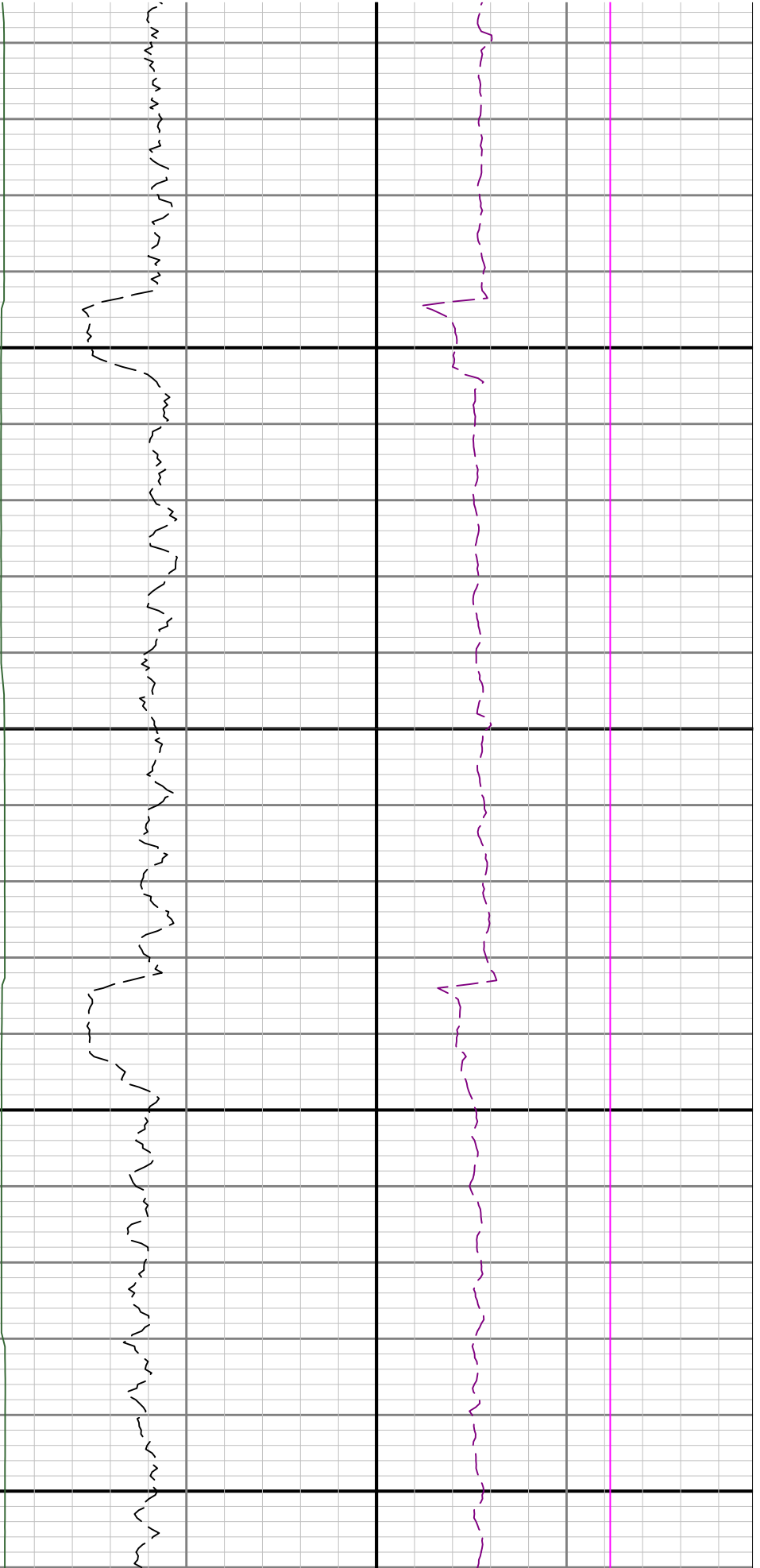


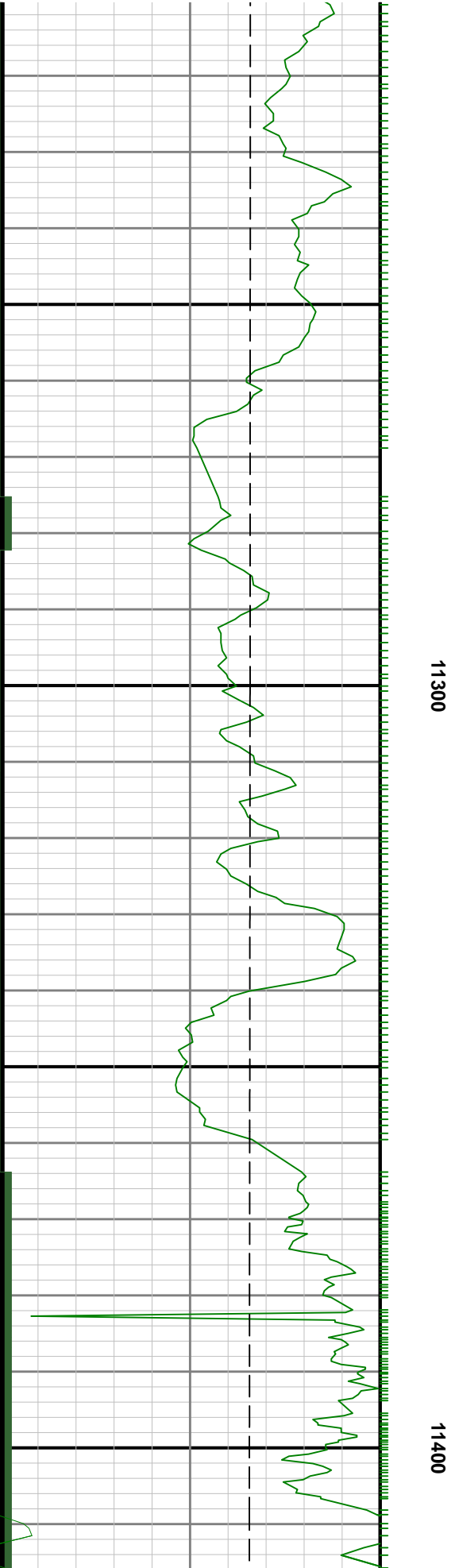
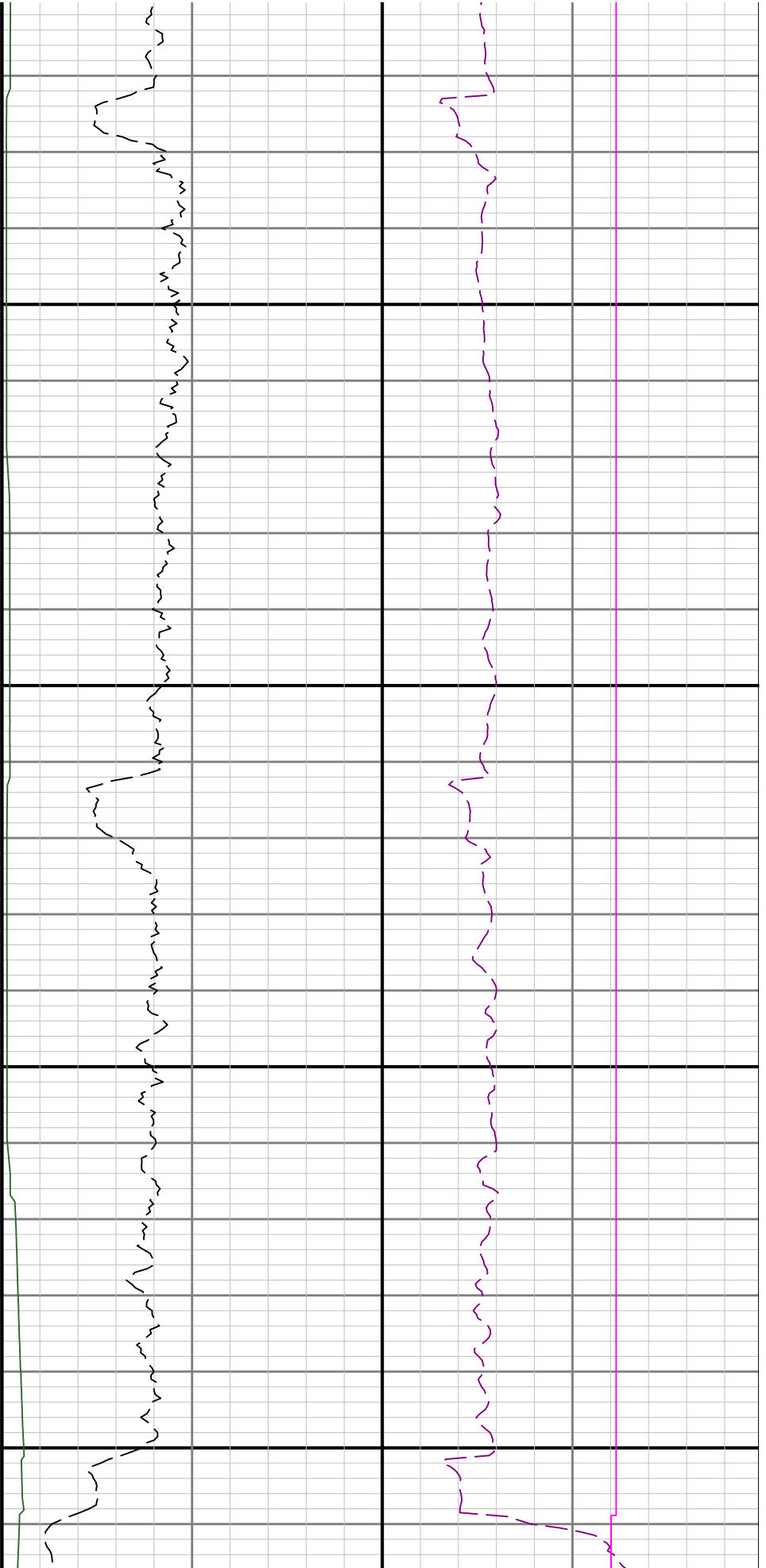
10400

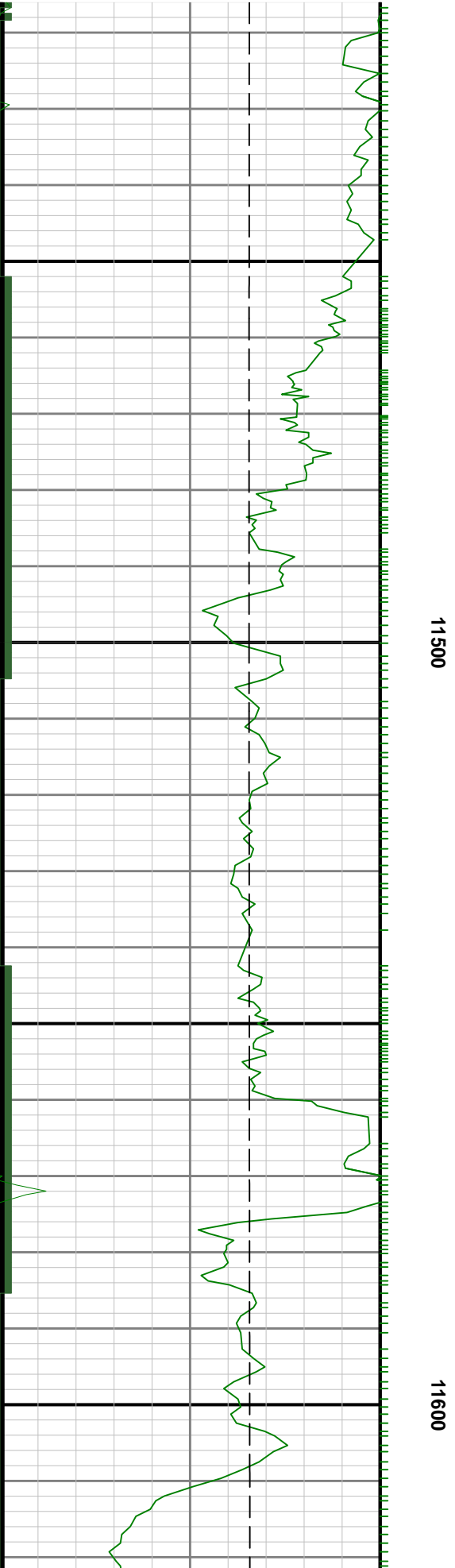
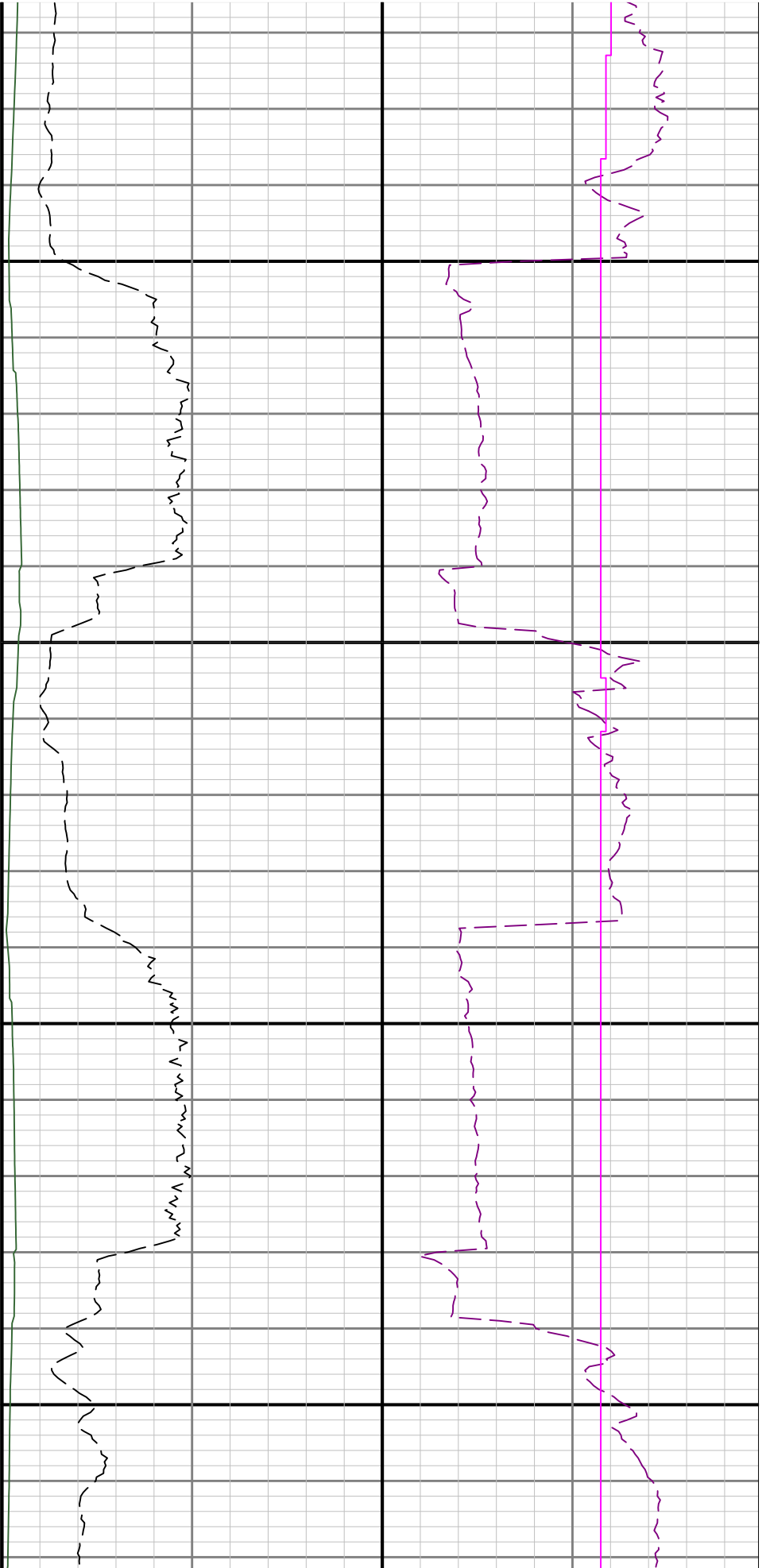
10500

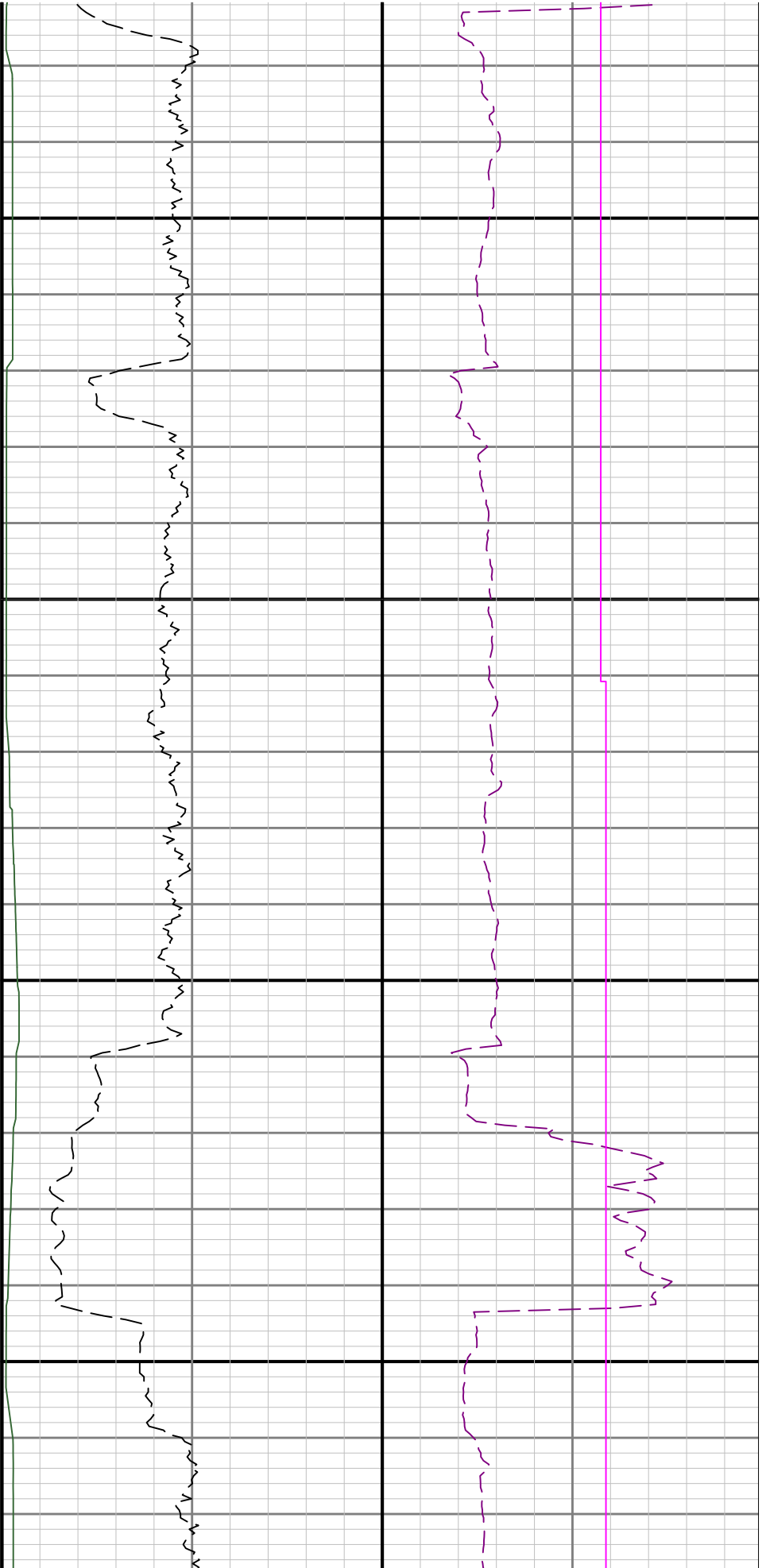






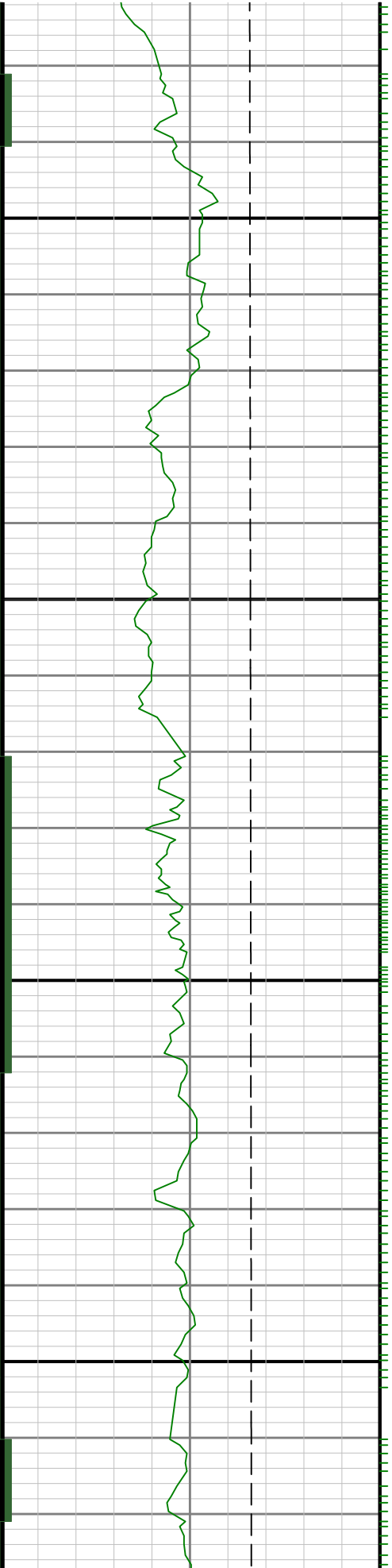


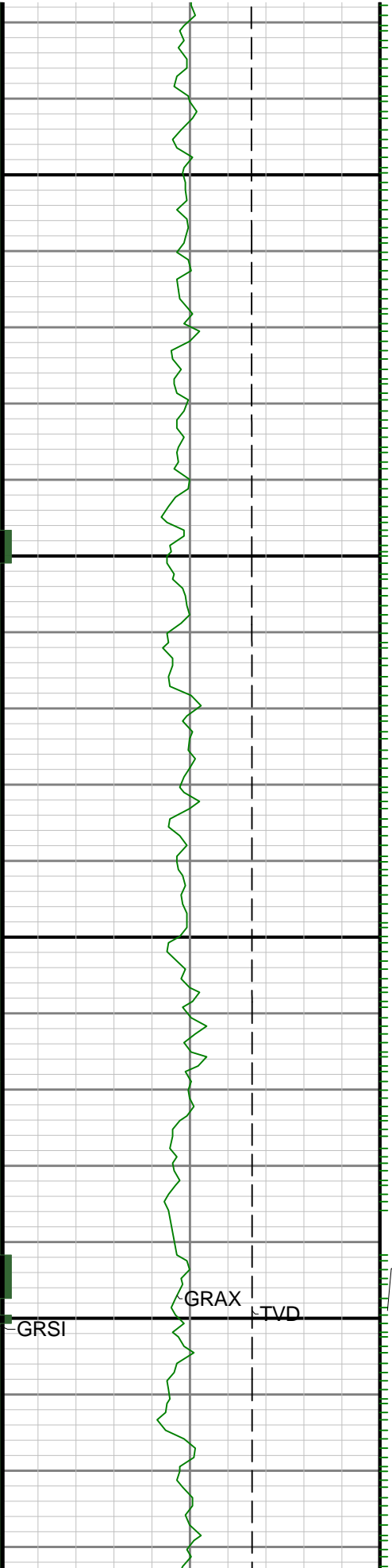




11700

11800



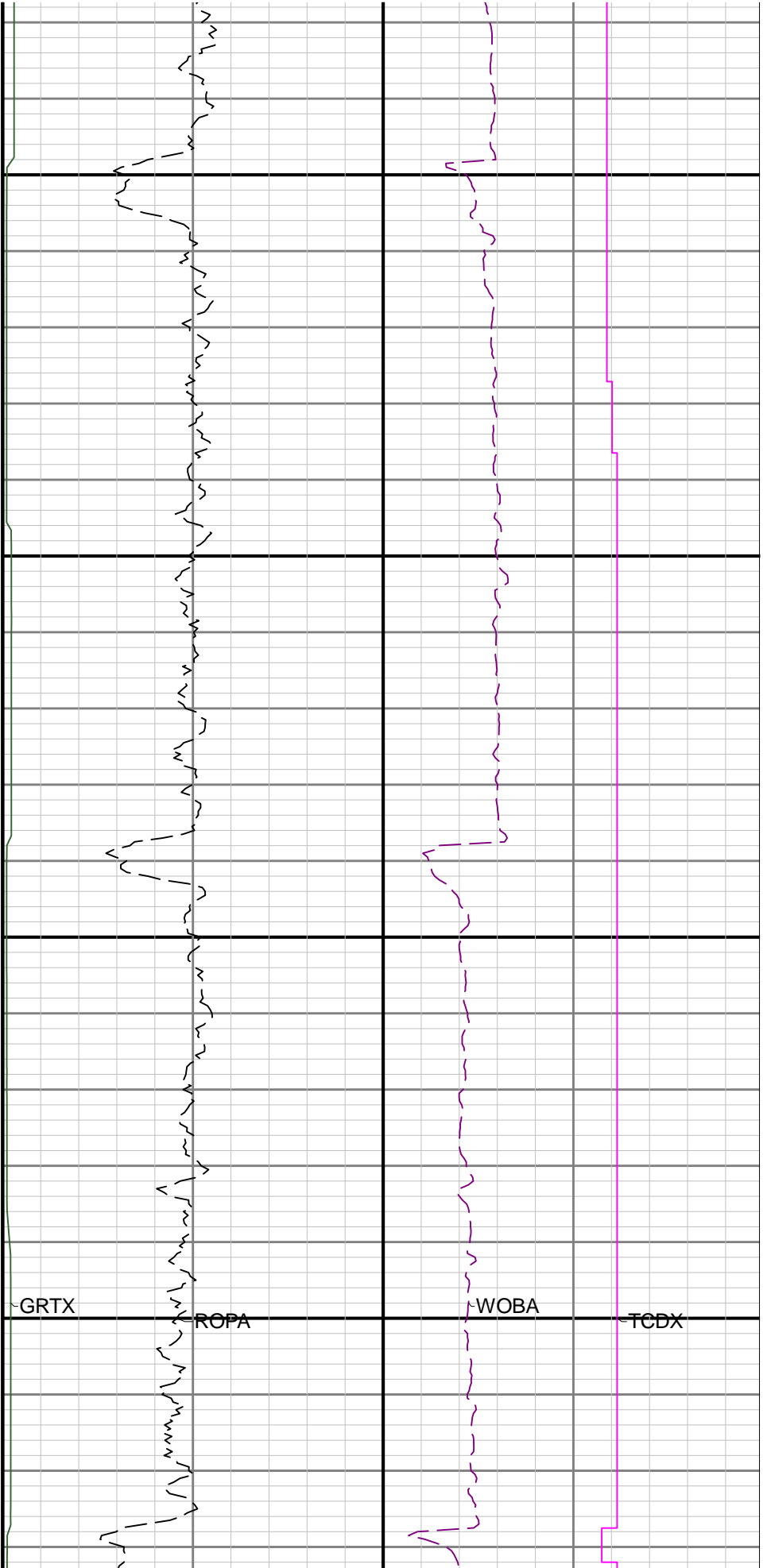


11900

GRAX

12000

GRSI

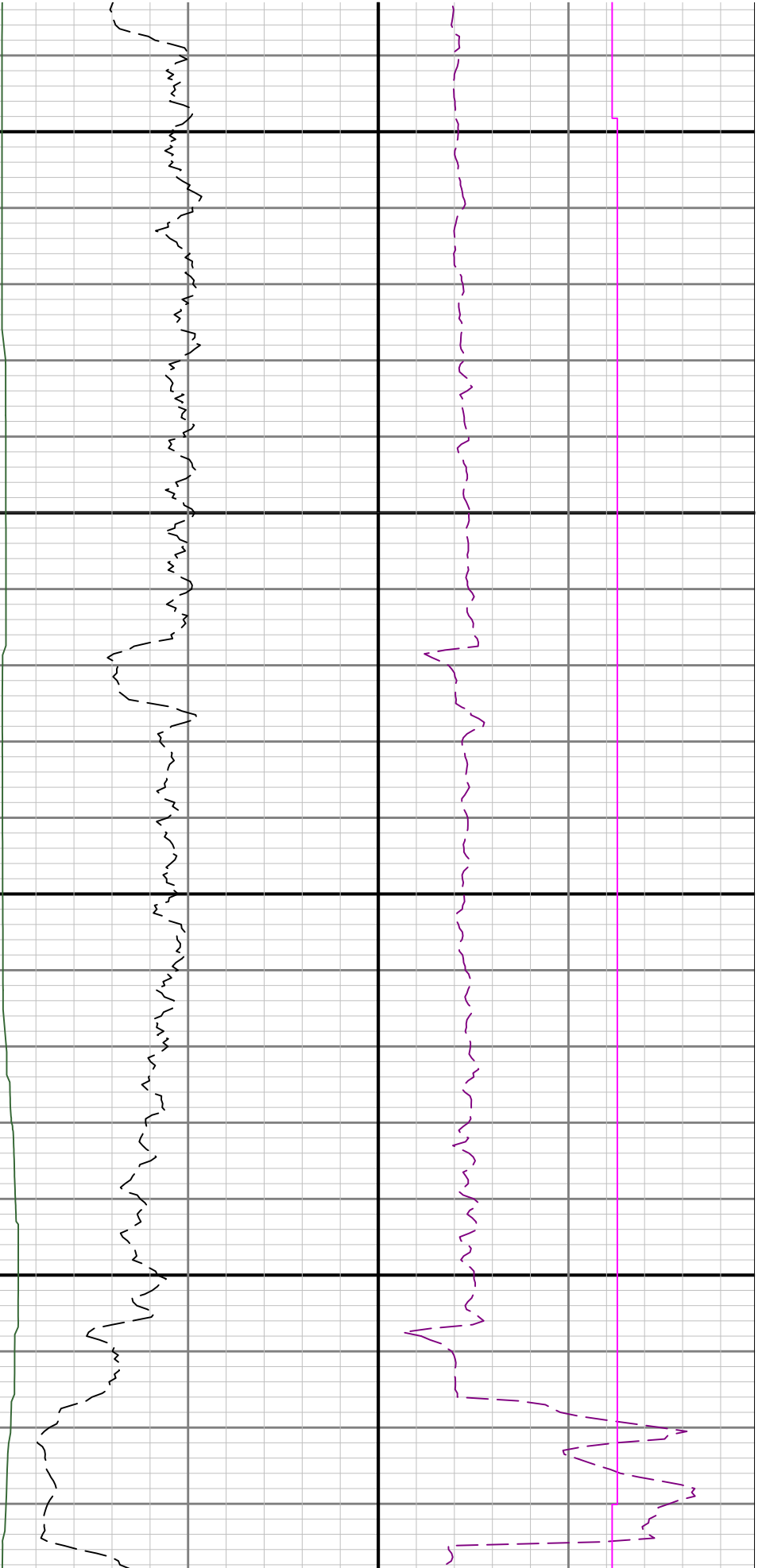


GRTX

ROPA

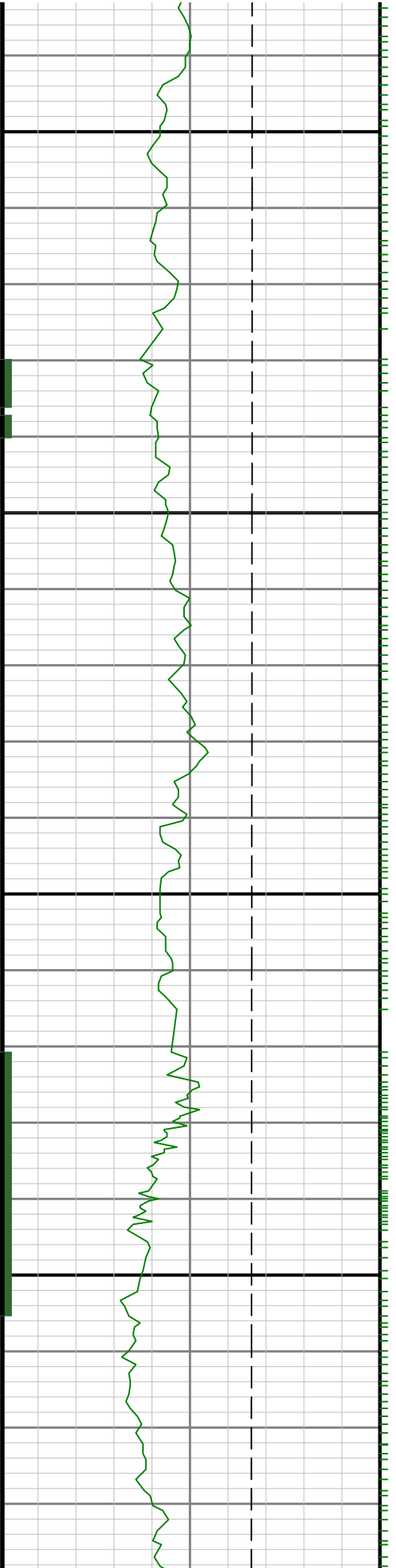
WOBA

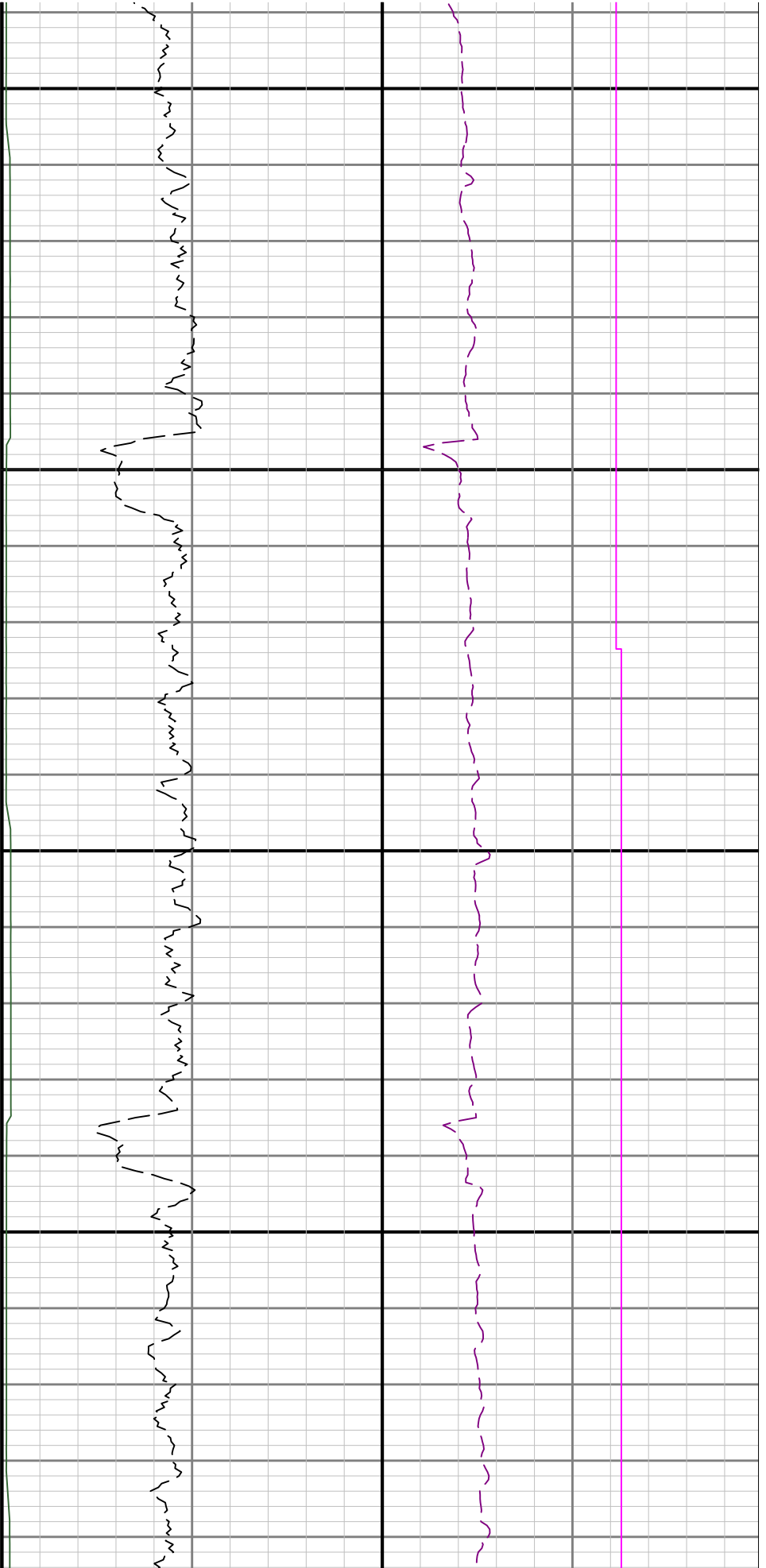
TCDX



12100

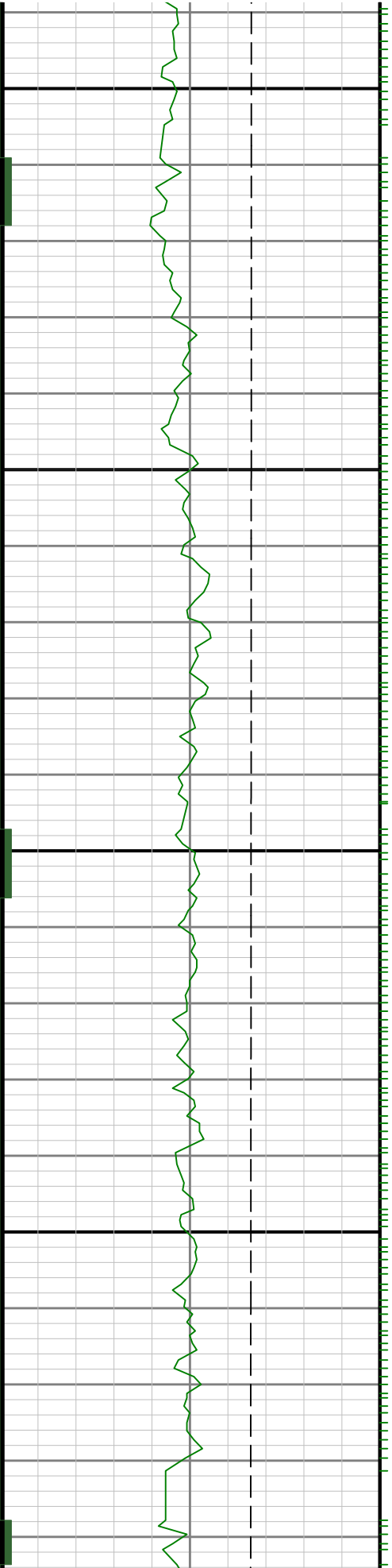
12200

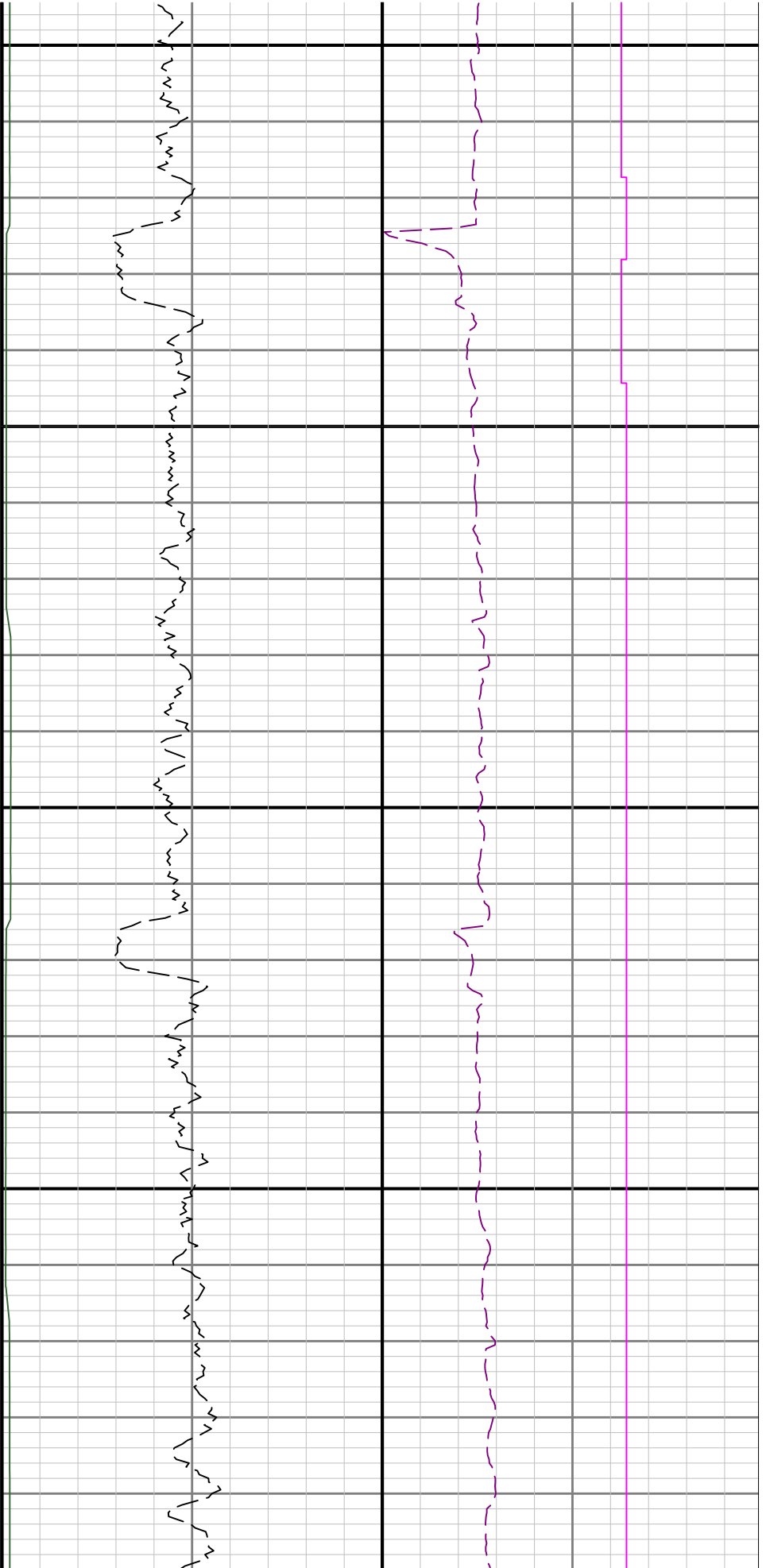




12300

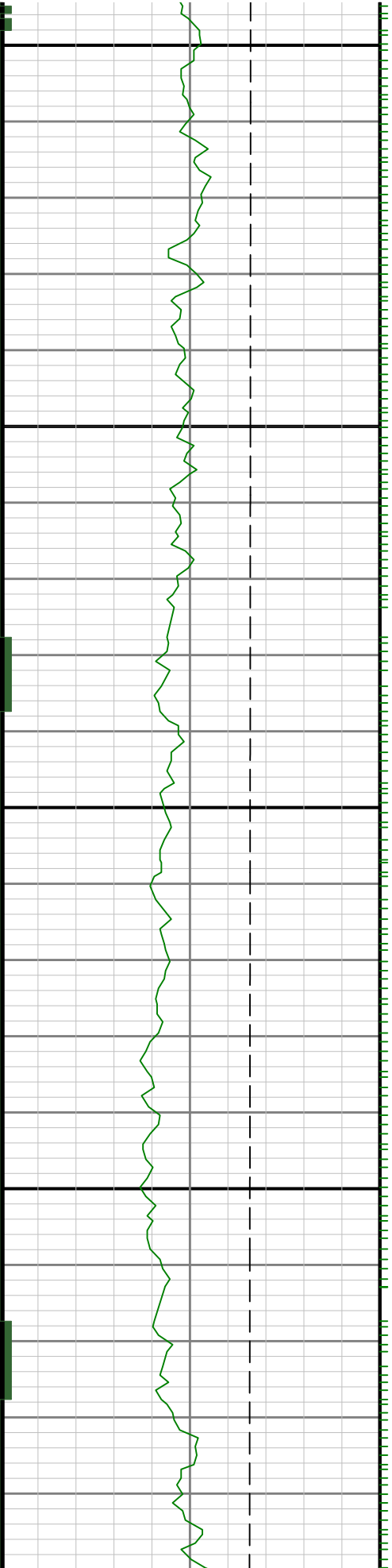
12400

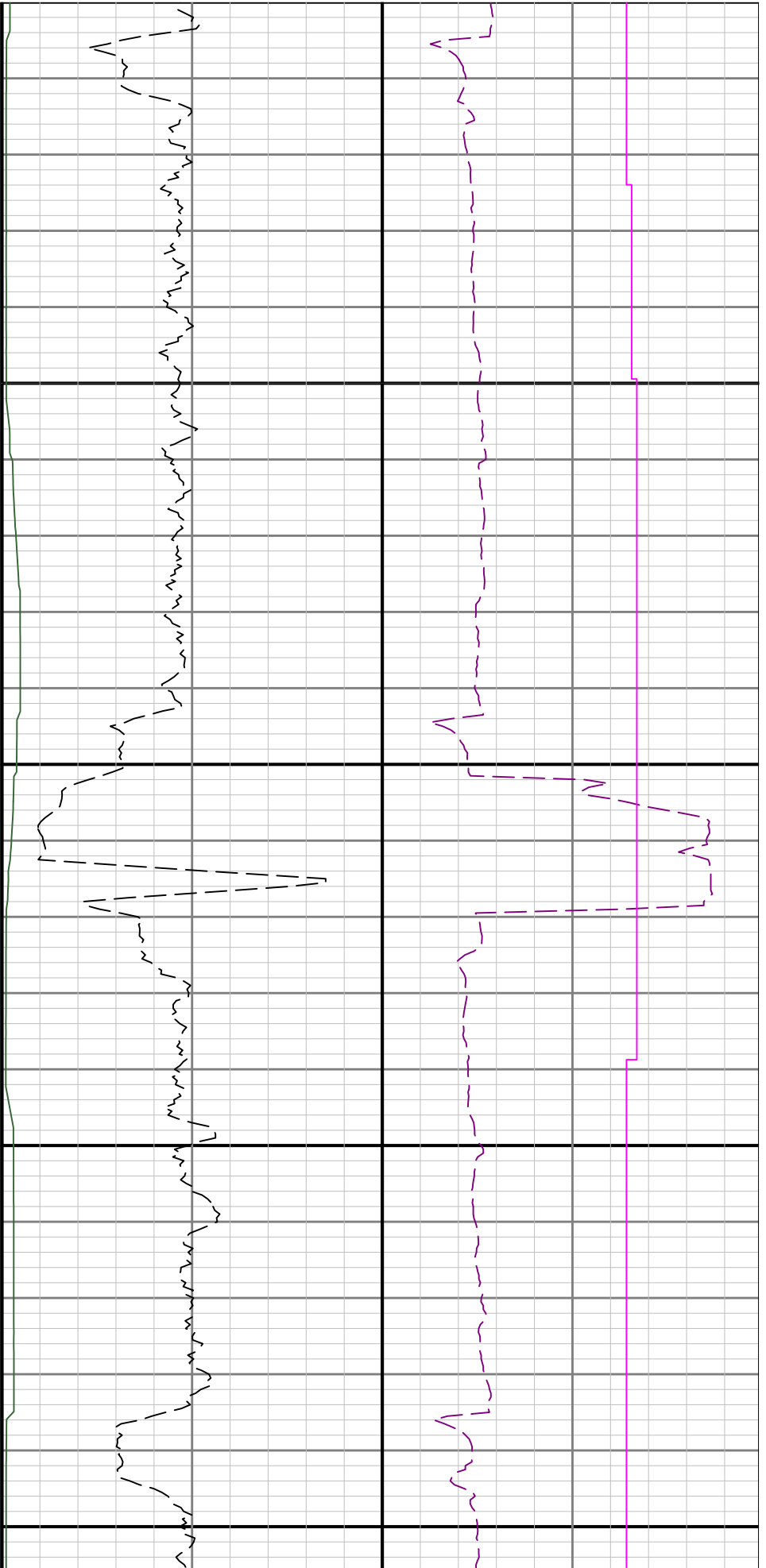




12500

12600





12700

12800

