

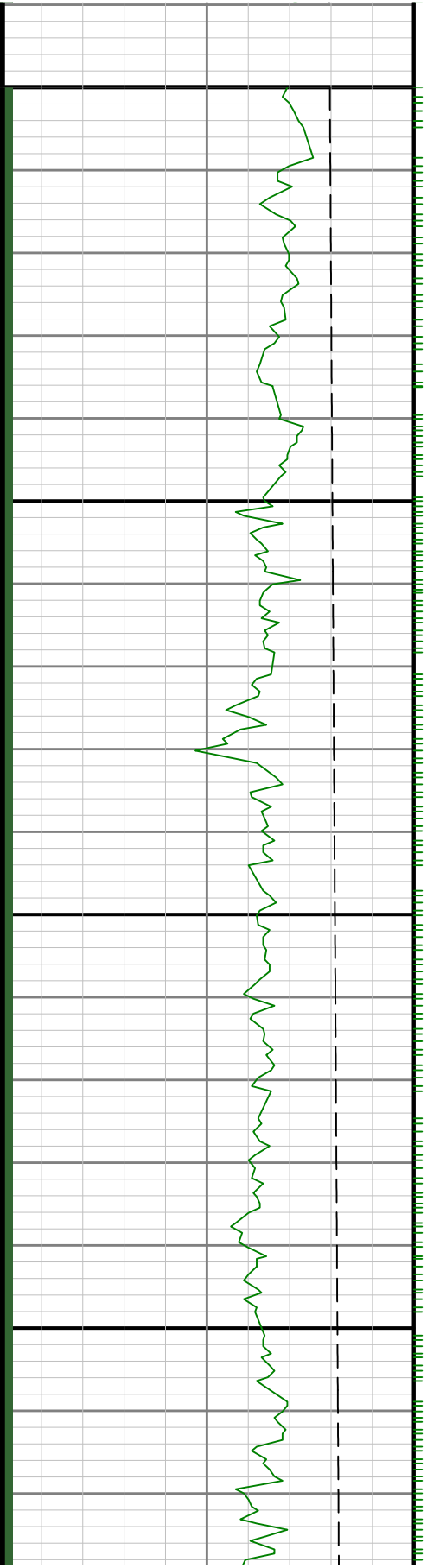


Gamma Ray

Scale:  1:240 MD	Company: Anadarko
Depth Reference:  Driller's Depth	Well: Robin 9-16HZ
	Field: Wattenberg
	County: WeldCountry: United States
	State: Colorado
Status:  Field Print	Surface Location: Latitude: 40° 10' 11" N Longitude: 106° 41' 11" W  Other Services:  Directional
API: 05-123-45250-00 Job ID: 8807463	SEC: 9TWN: 1NRGE: 65W
Permanent Datum (P.D.): Ground Level Log Measured From: Rig Floor BHI Rep 1: Tien Bui Client Representative: Anadarko	Elevation: 4974.00 ft Interval: 6500.00 ft - 17565.50 ft Above P.D. 32.00 ft Created: 2017-11-10 13:30:18 BHI Rep 2: Joy Staine Elevations: Elev. KB: N/A Elev. DF: 5006.00 ft Elev. GL: 4974.00 ft

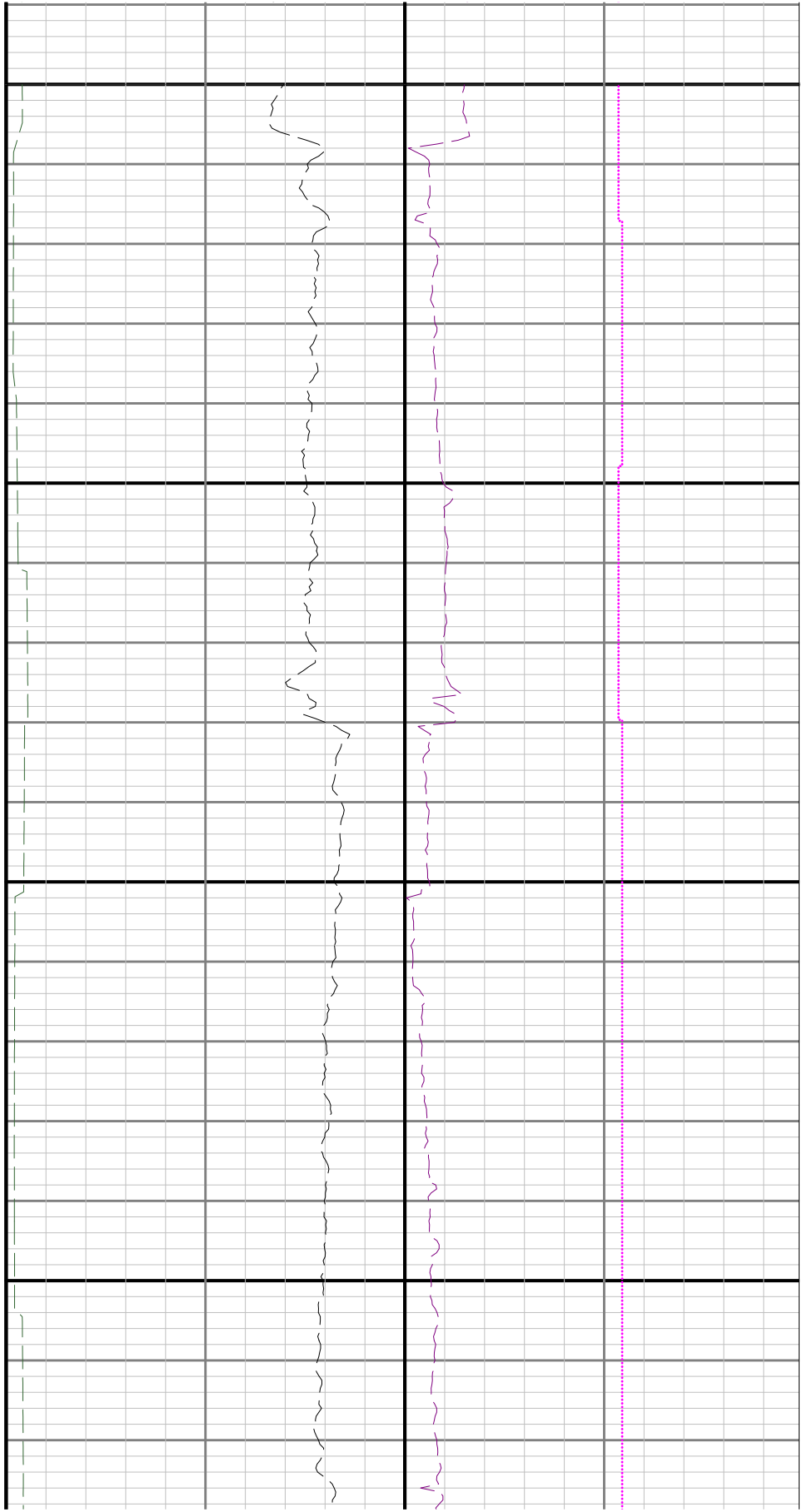
©"4239"Dcmgt"Jwi jgu."c"IG"eqorcp{."NNE"ó"Cnn"tkijvu"tgugt xgf0"Dcmgt"Jwi jgu."c"IG"eqorcp{."NNE"cpf"kvu"chhknkcvgu"\*ÖDJIGö+"rtq xkfgu"vjku"kphqtocvkqp"qp"cp"öcu"kuö"dcuku"hgt"igpgtcn"kphqtocvkqp" purposes and believes it to be accurate as of the date of publication. BHGE does not make any representation as to the accuracy or completeness of the information and makes no warranties of any kind, specific, implied or oral, to the fullest extent permissible by law, including those of merchantability and fitness for a particular purpose or use. BHGE hereby disclaims any and all liability for any direct, indirect, consequential or special damages, claims for lost profits, or third party claims arising from the use of the information, whether a claim is asserted in contract, tort, or otherwise. The BHGE logo is a trademark of Baker Hughes, a GE company, LLC. GE and the GE monogram are trademarks of General Electric Company used under trademark license.

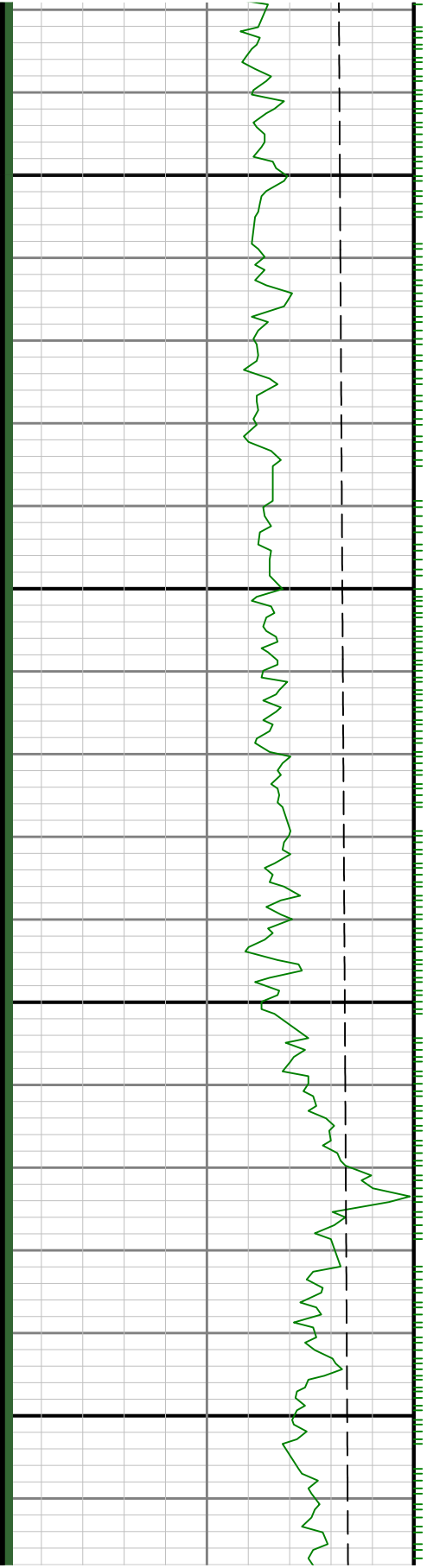
Gamma Ray - Apparent 0.5 ft Average [GRAX] 0200	MD 1:240 feet	Gamma Time Since Drilled 0600	Weight On Bit, Average 1 ft Average [WOBA] 0100
API		min	klb
True Vertical Depth [TVD] 08000		Depth Averaged ROP 3 ft Average [ROPA] 9000	Downhole Temperature [TCDX] 0300
ft		ft/h	degF



6500

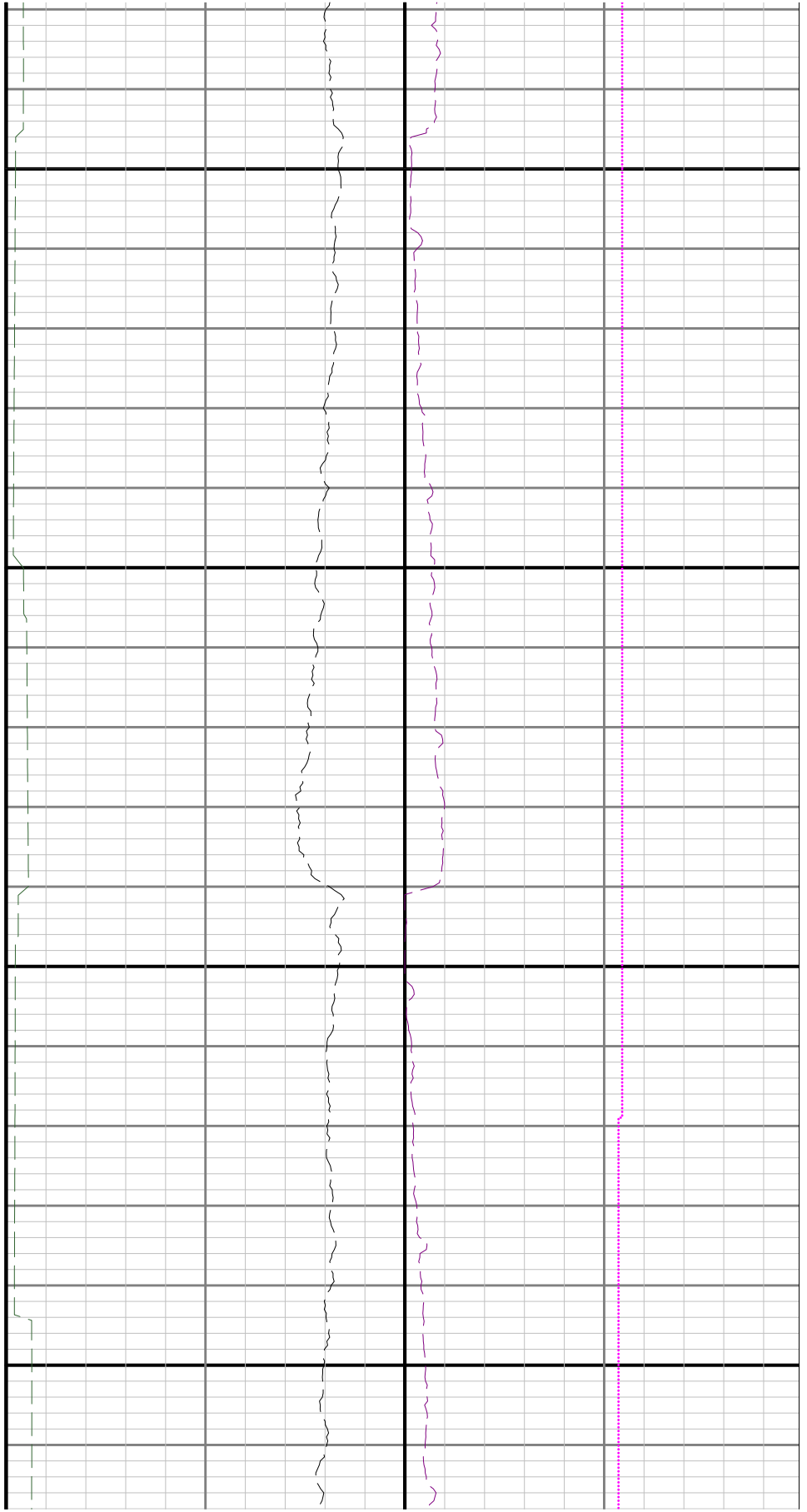
6600

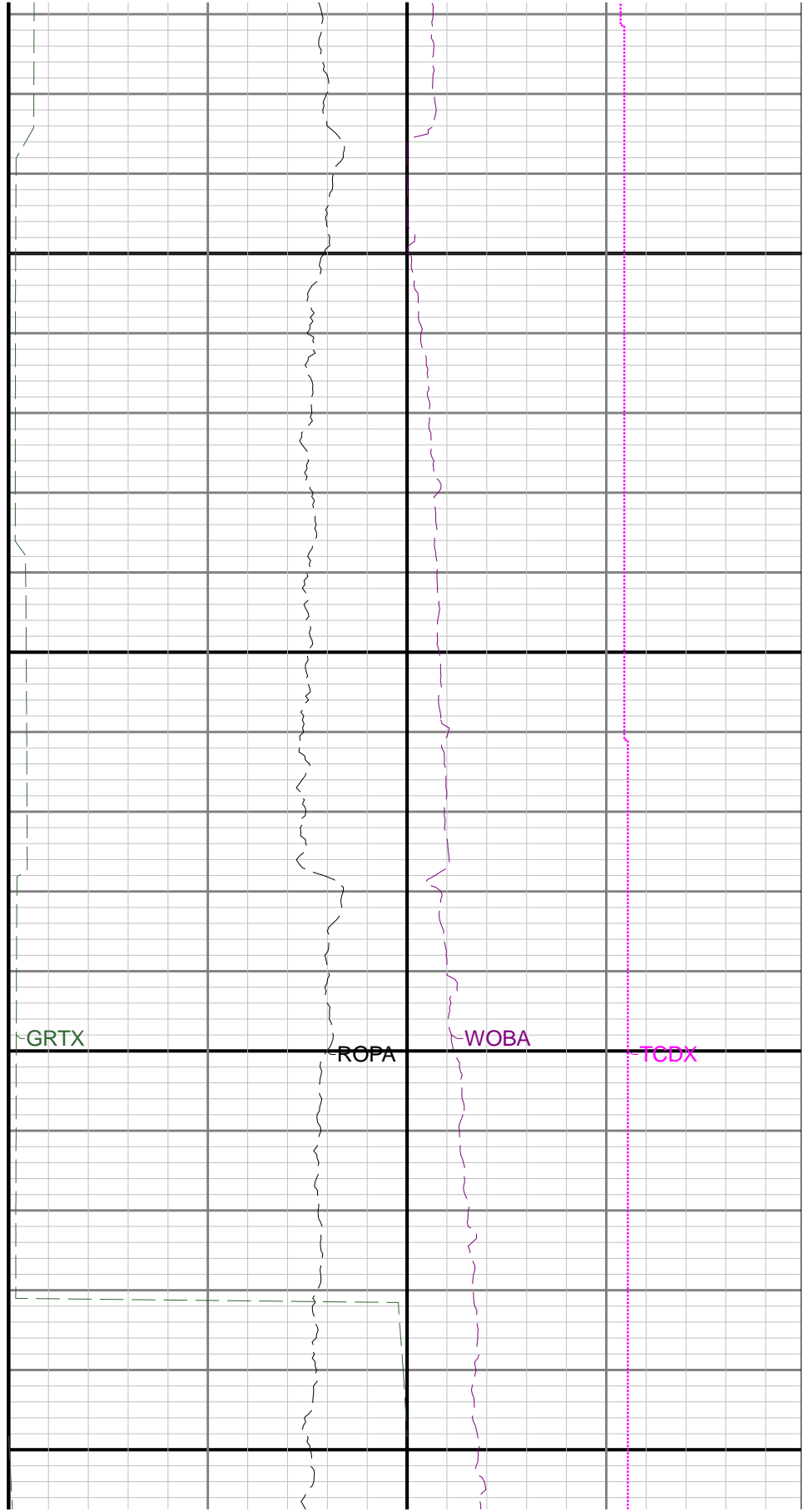
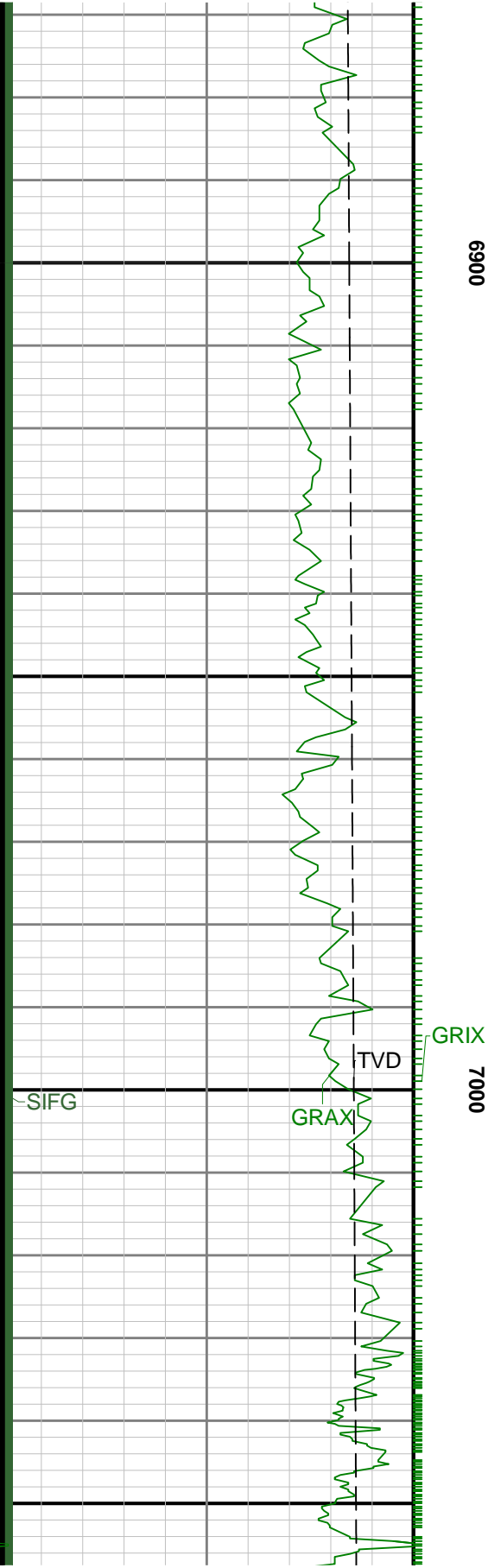


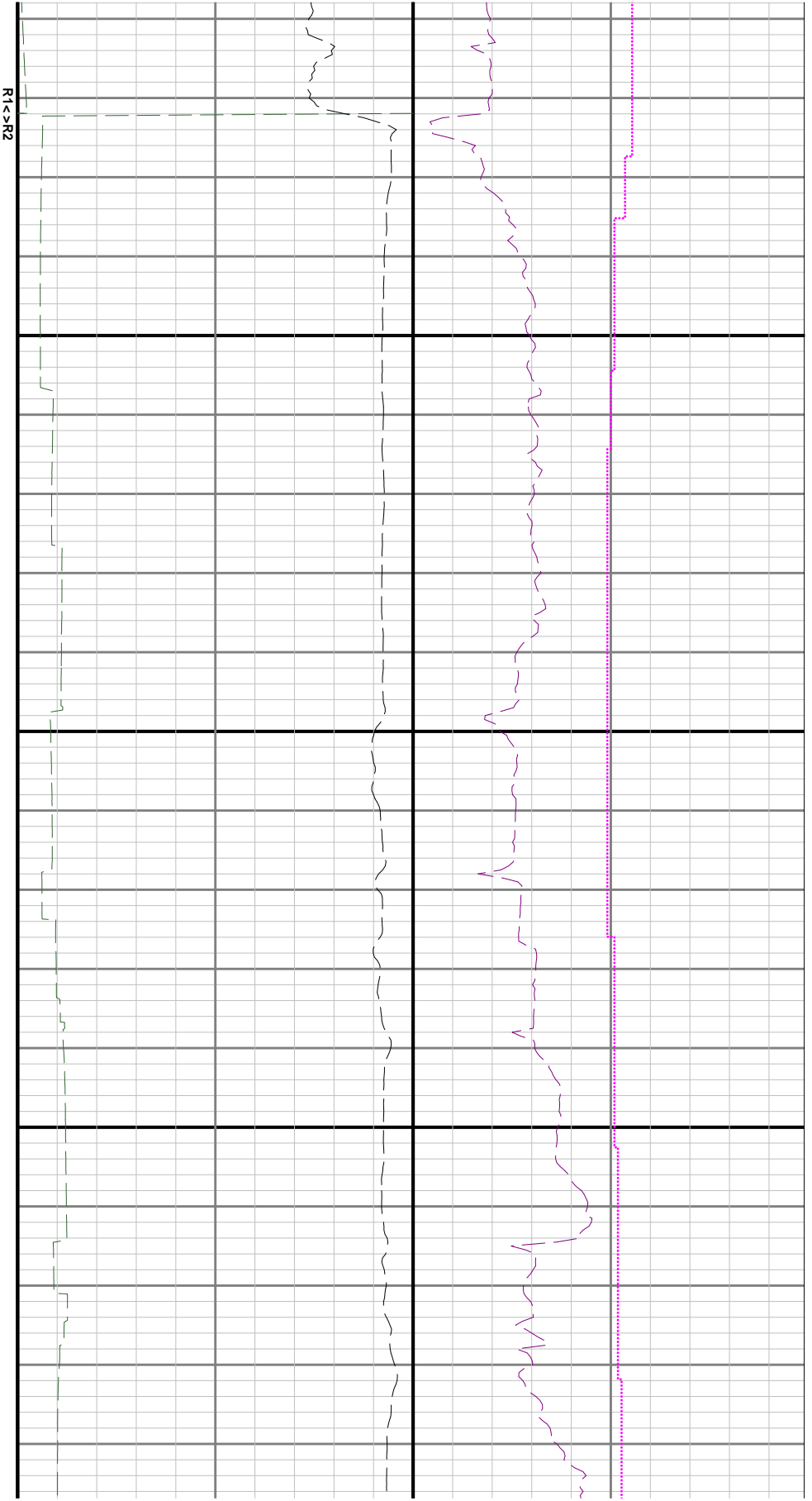


0089

6700

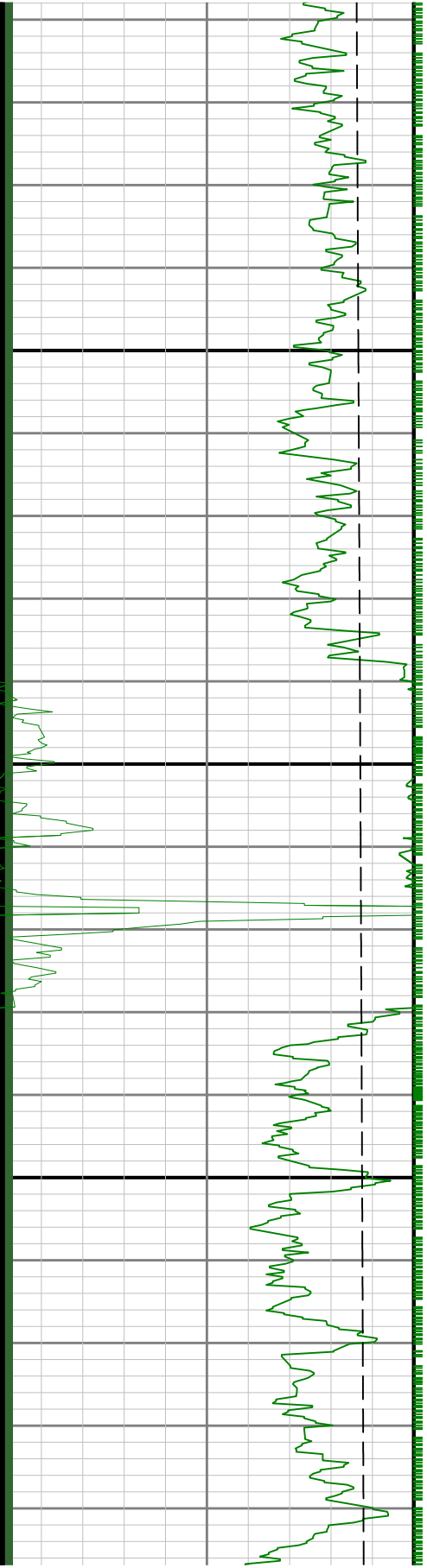


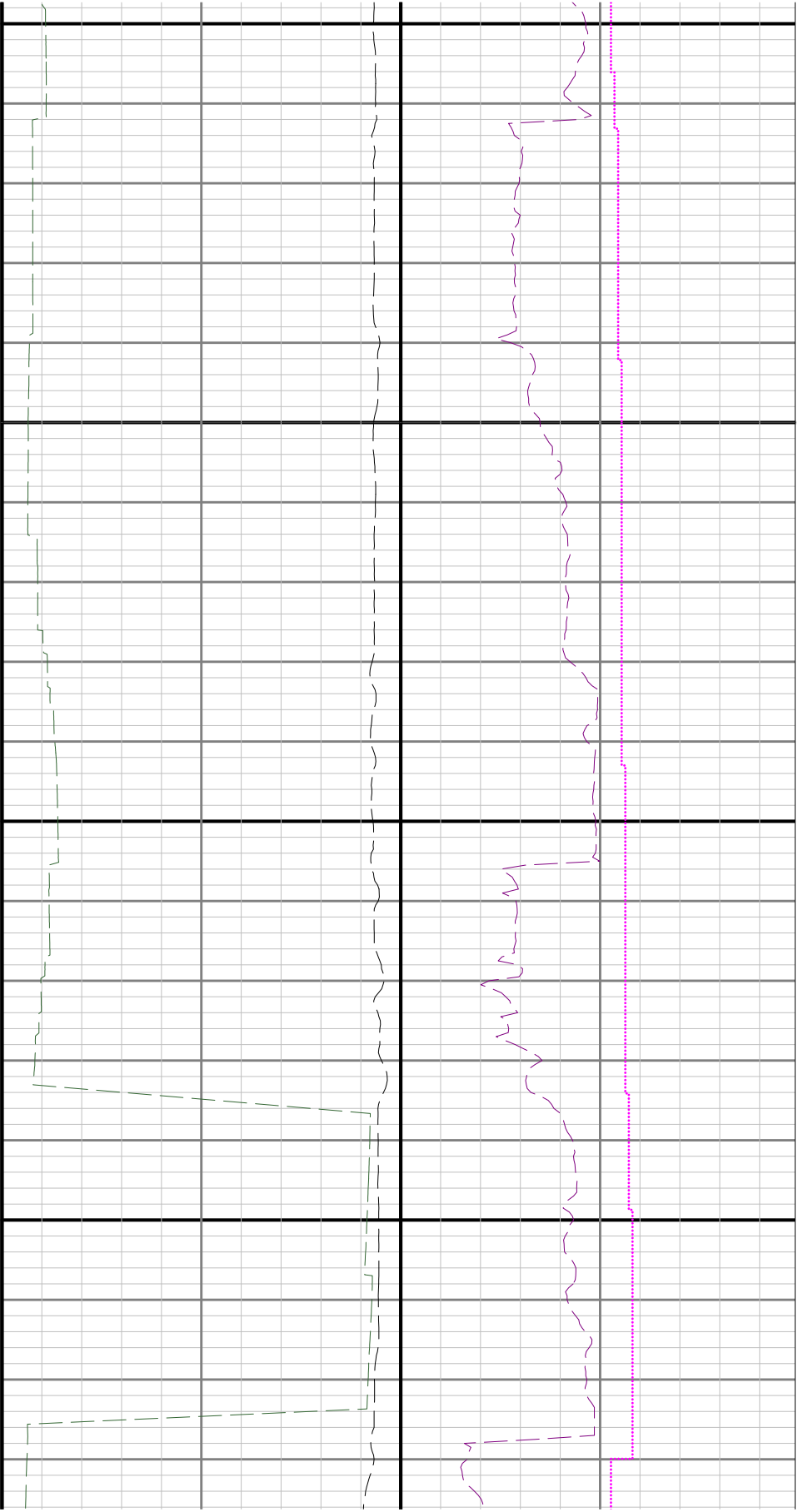




7100

7200

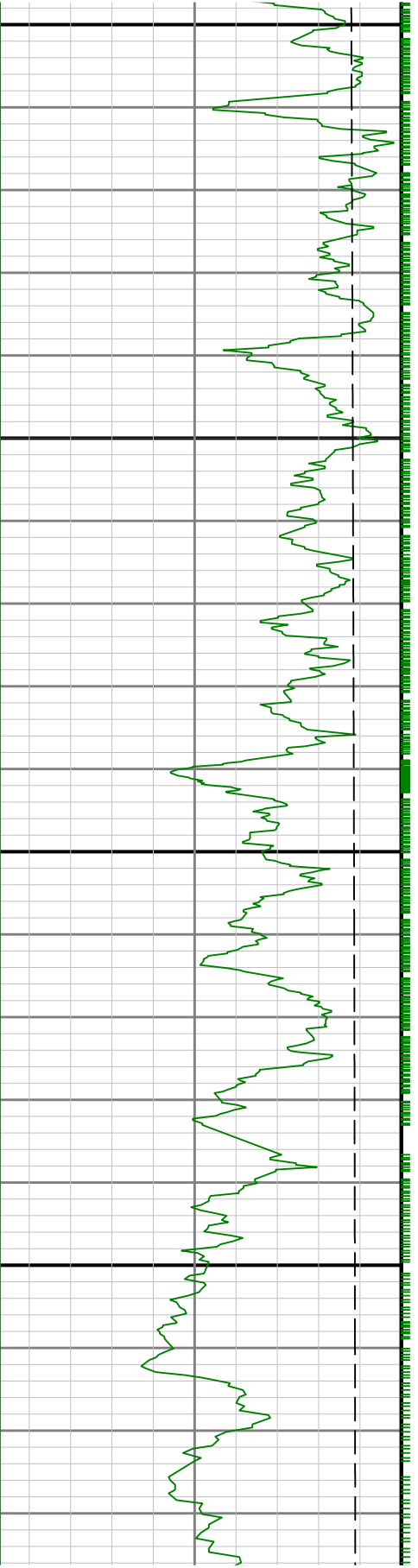


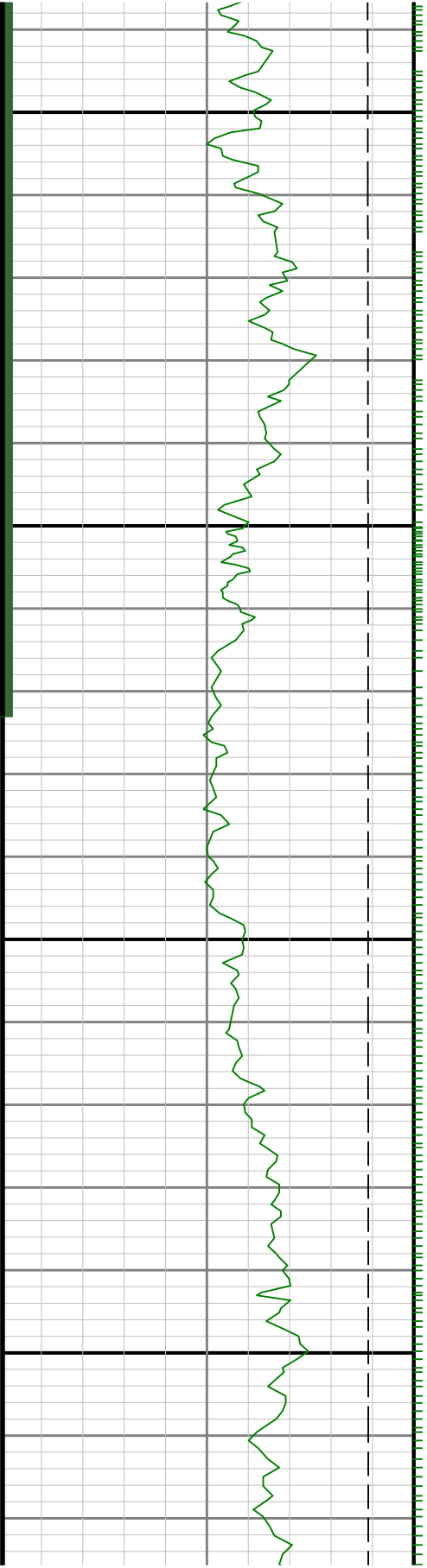


7300

7400

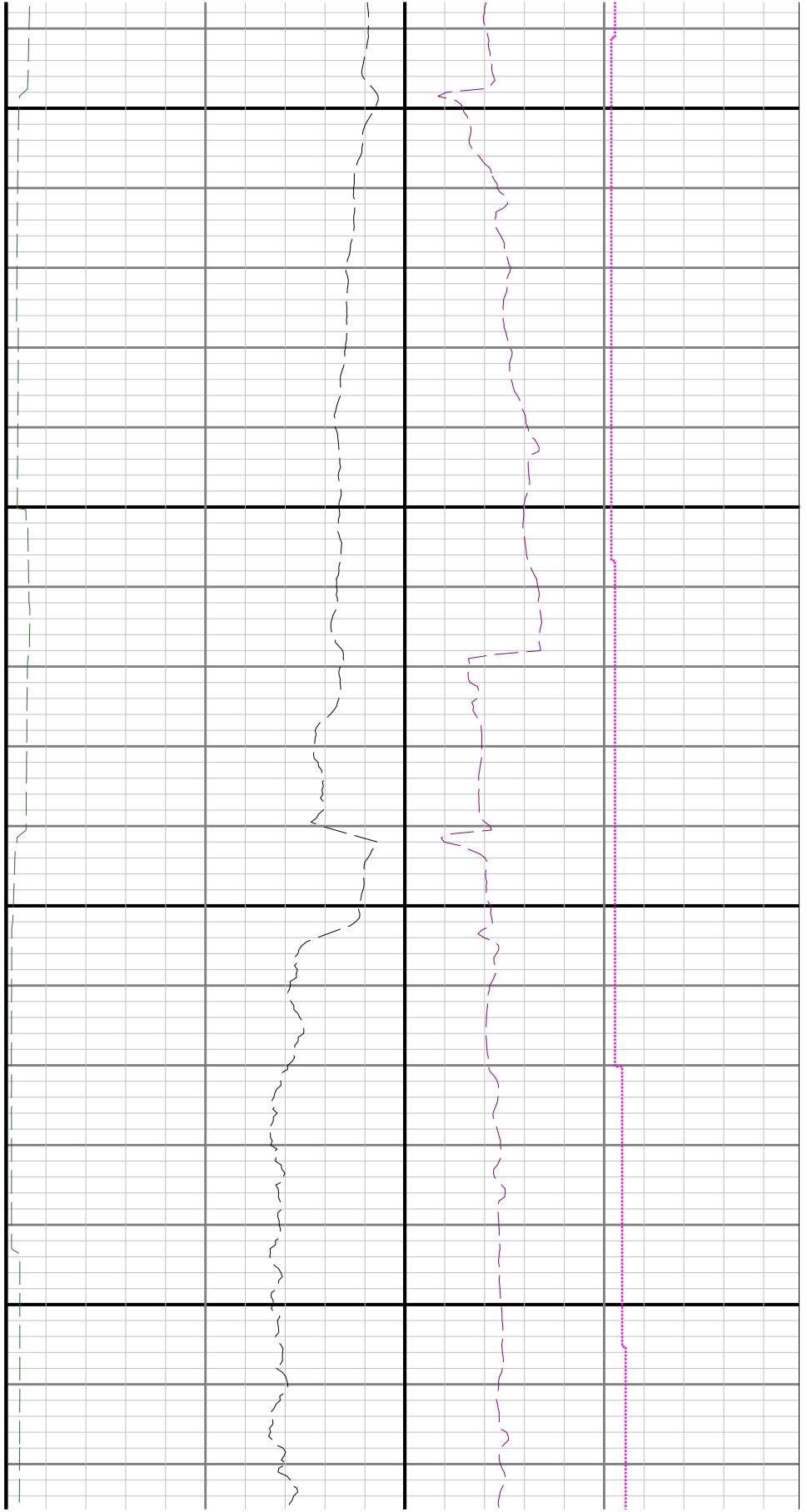
$R2 < R3$

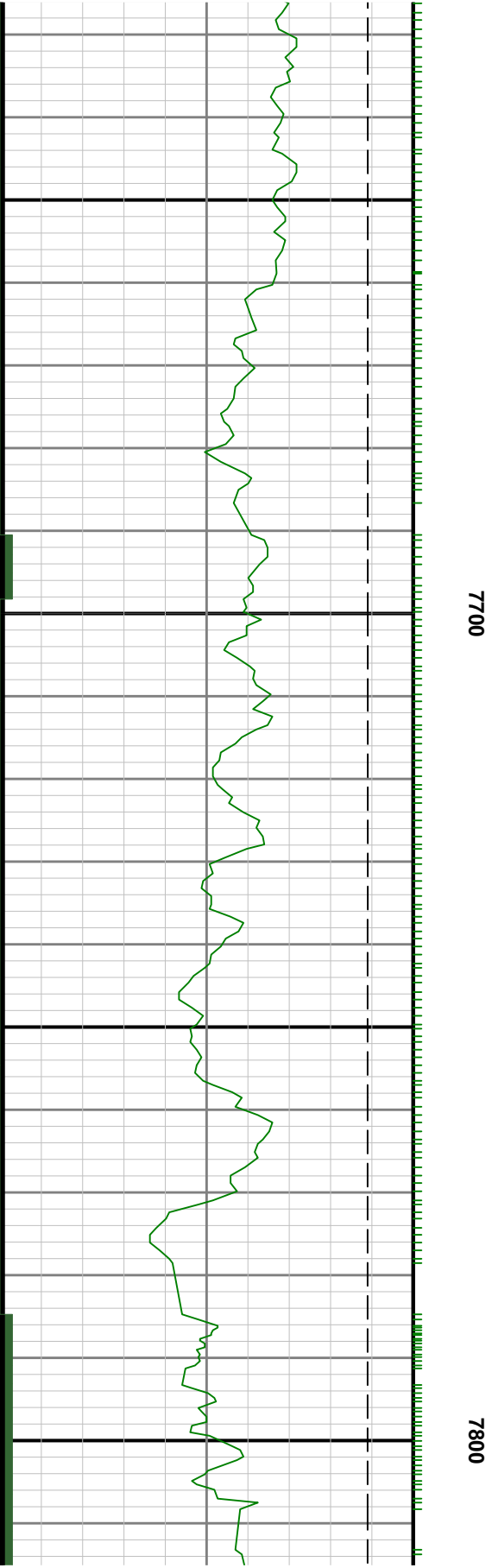
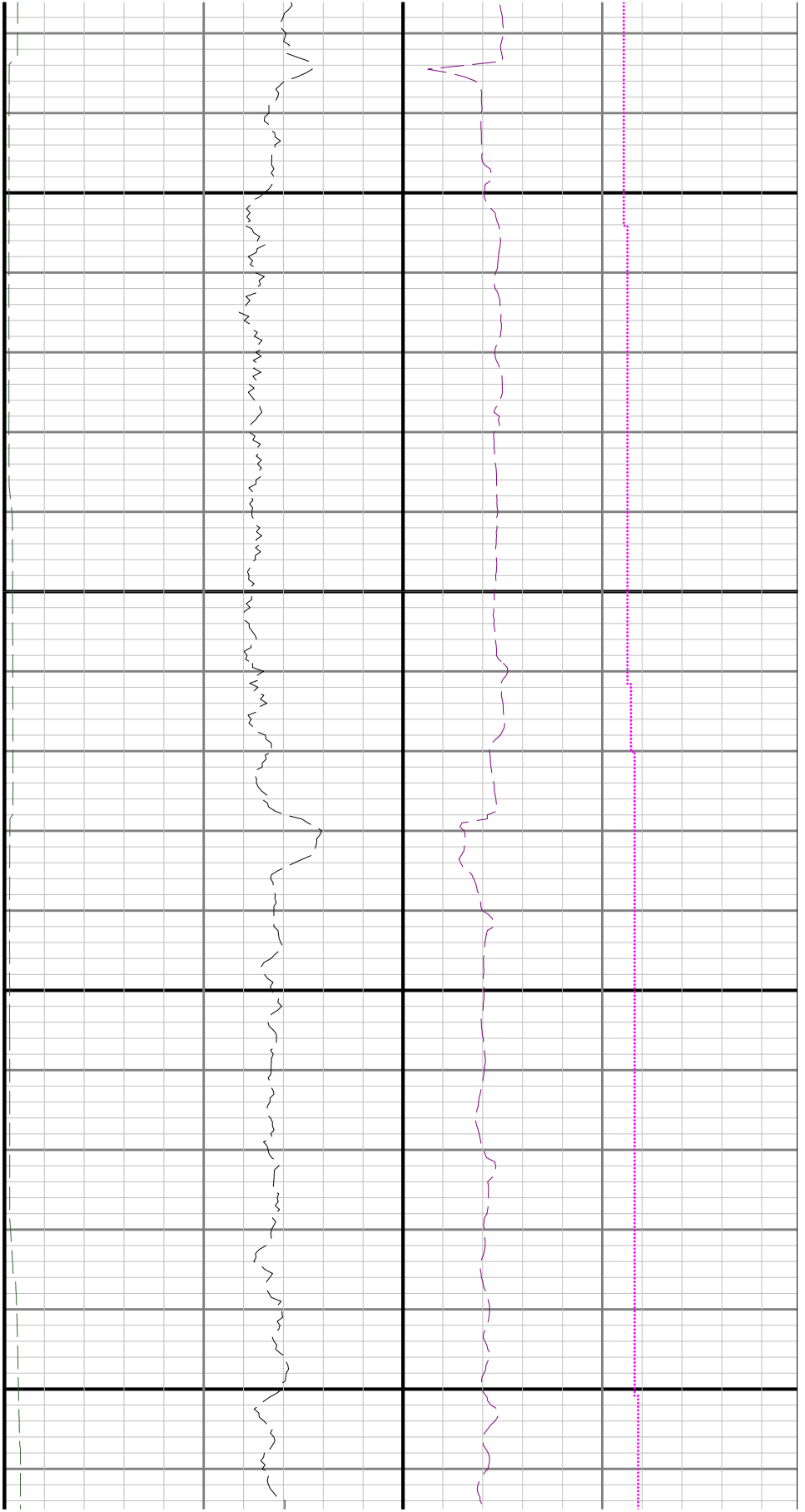




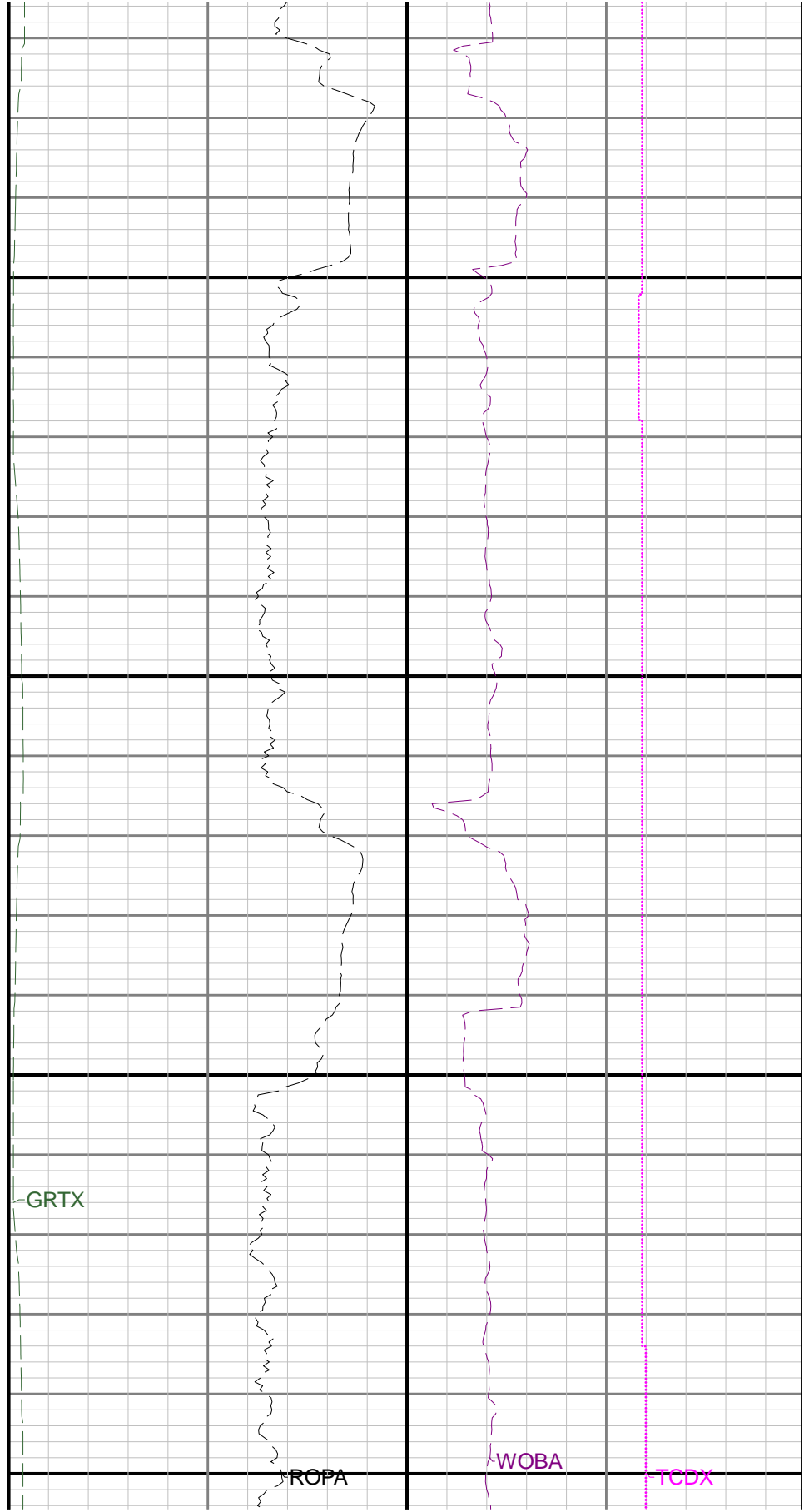
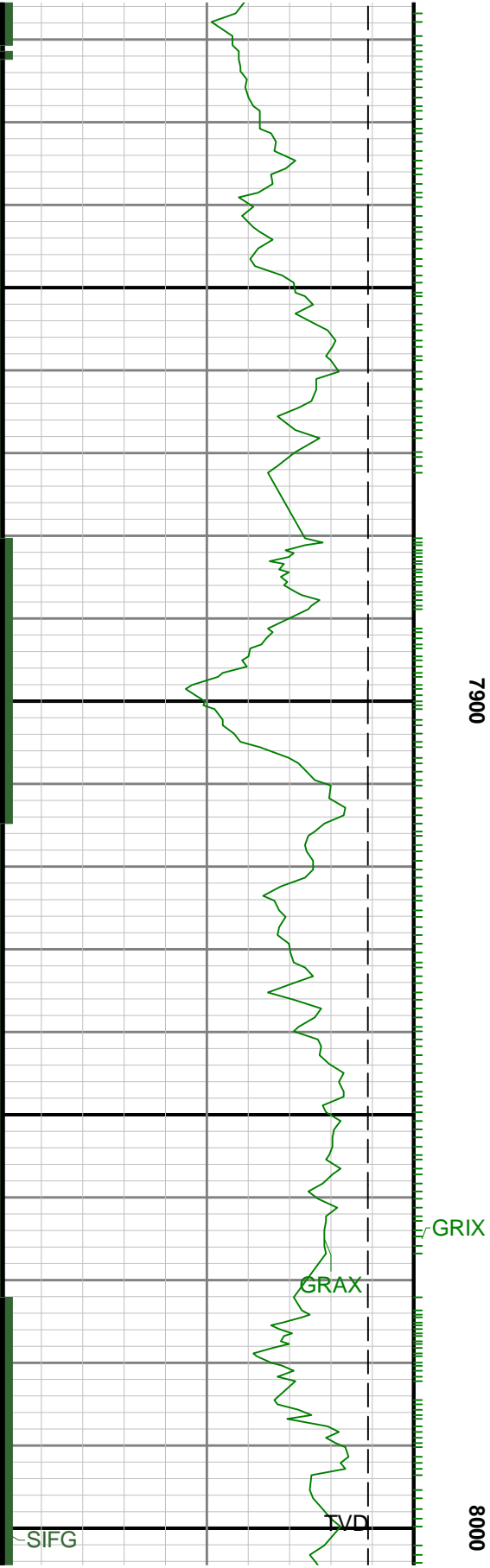
7500

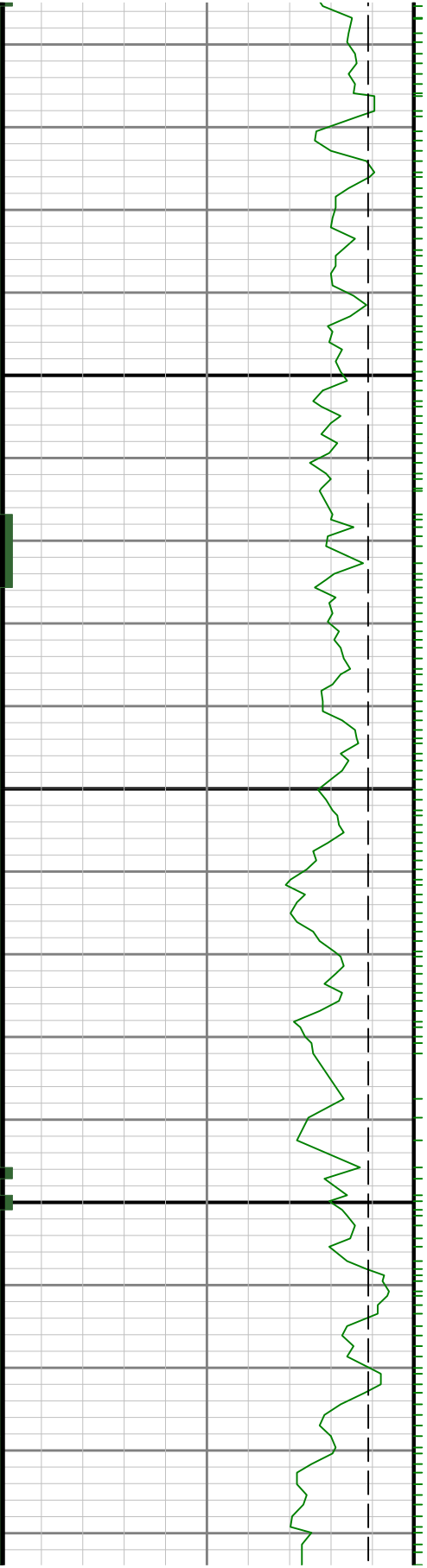
7600



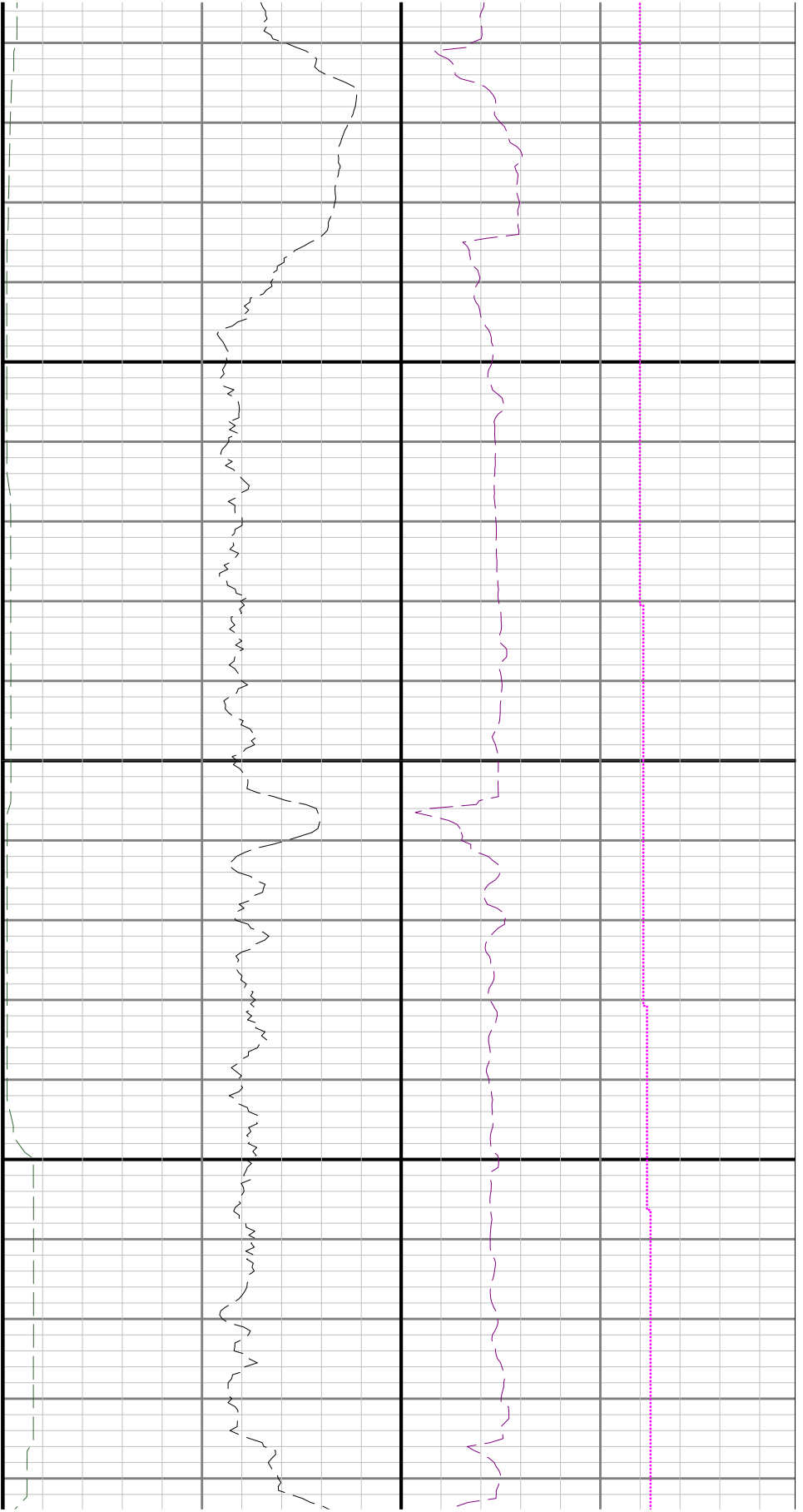


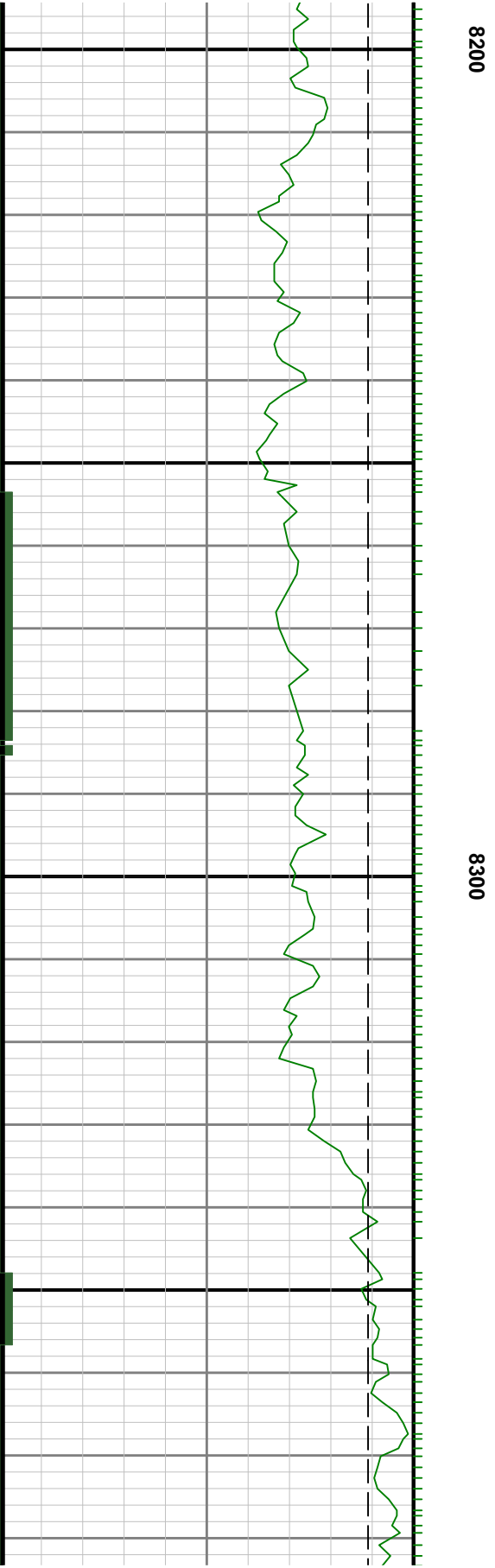
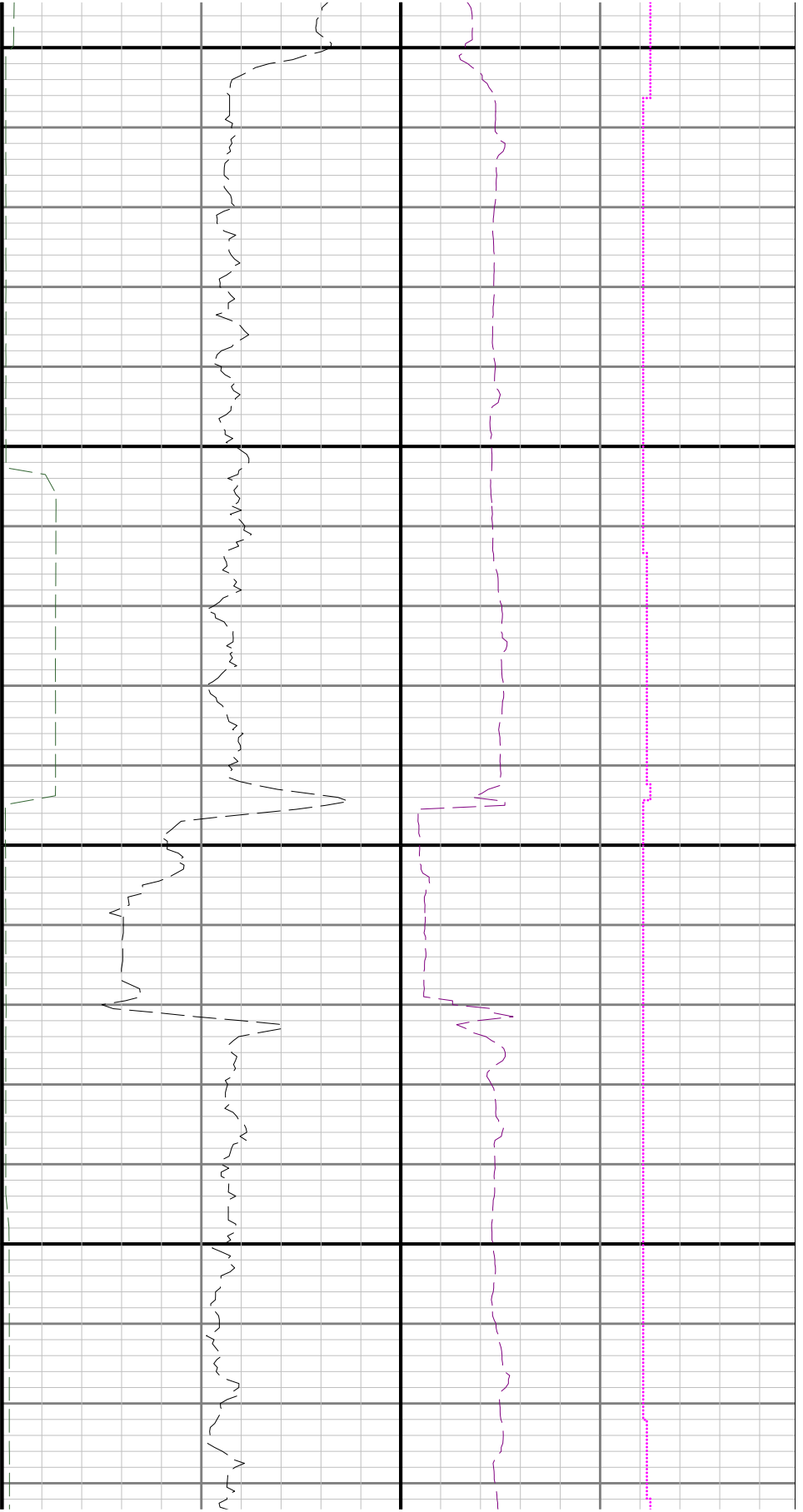


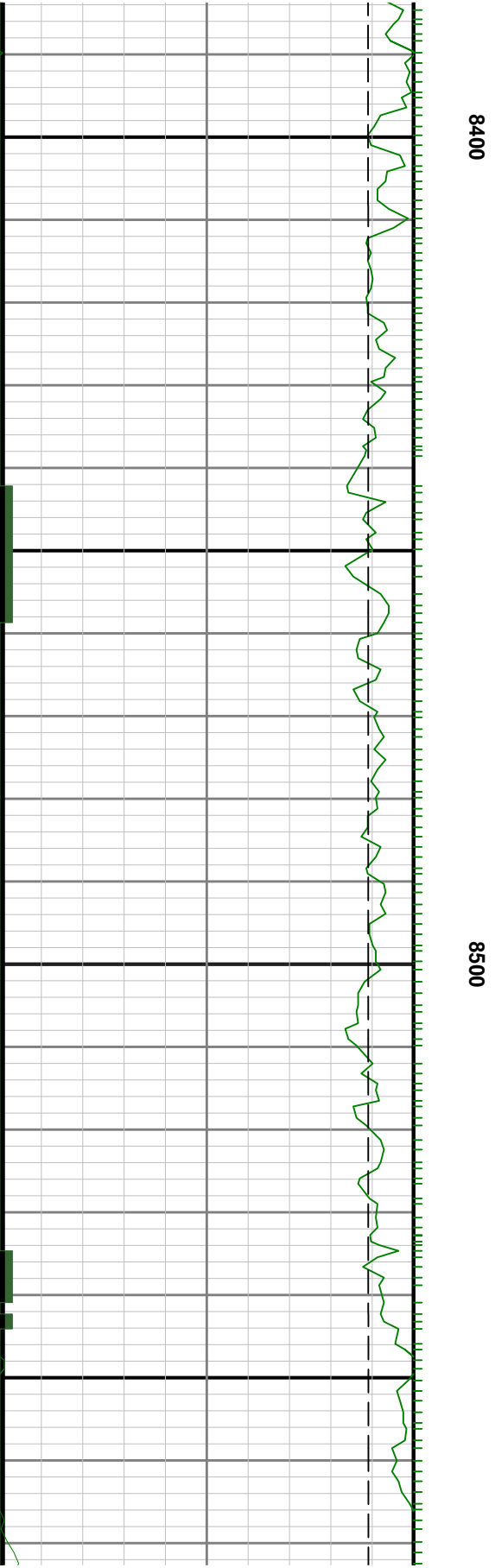
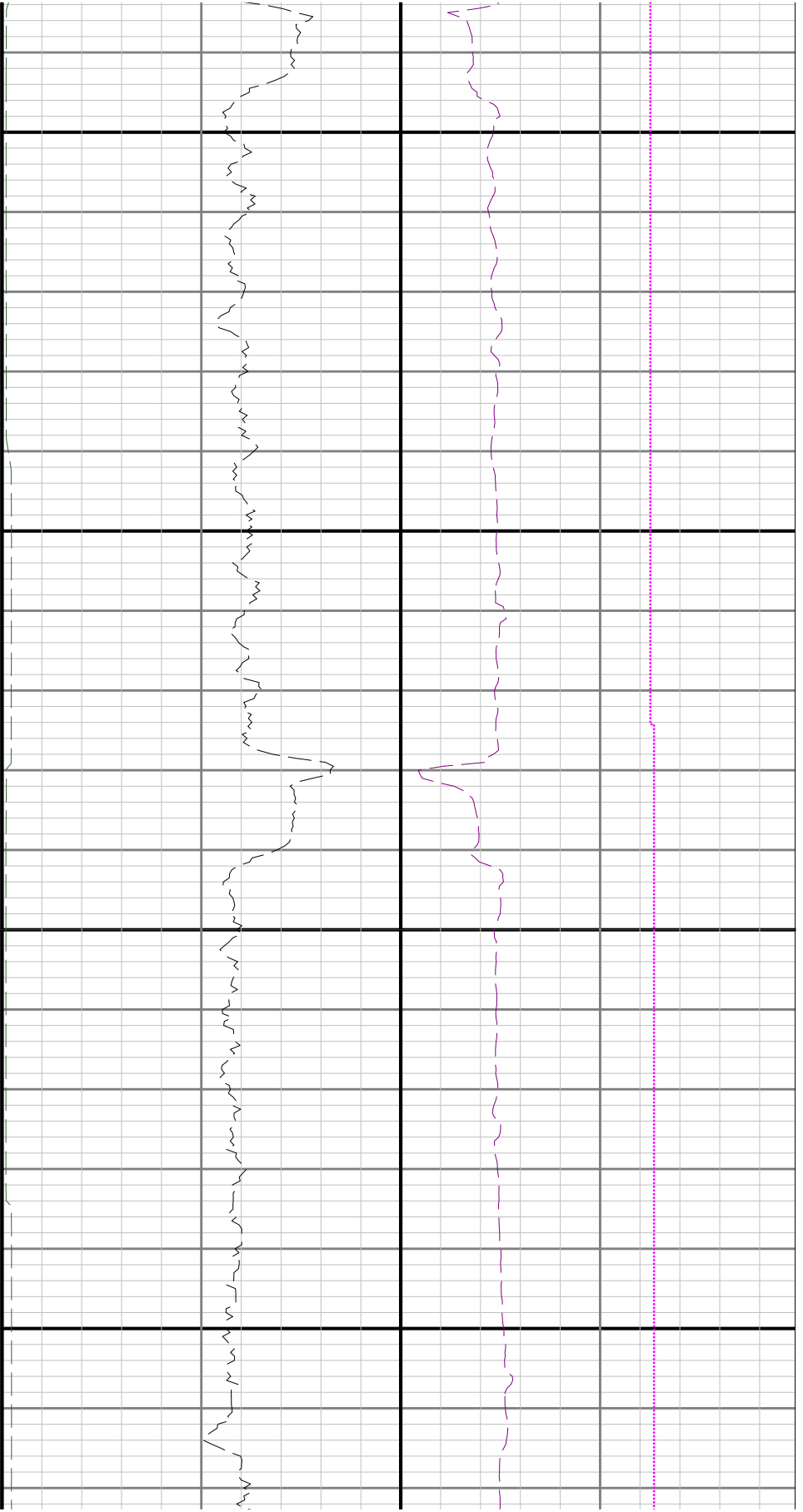


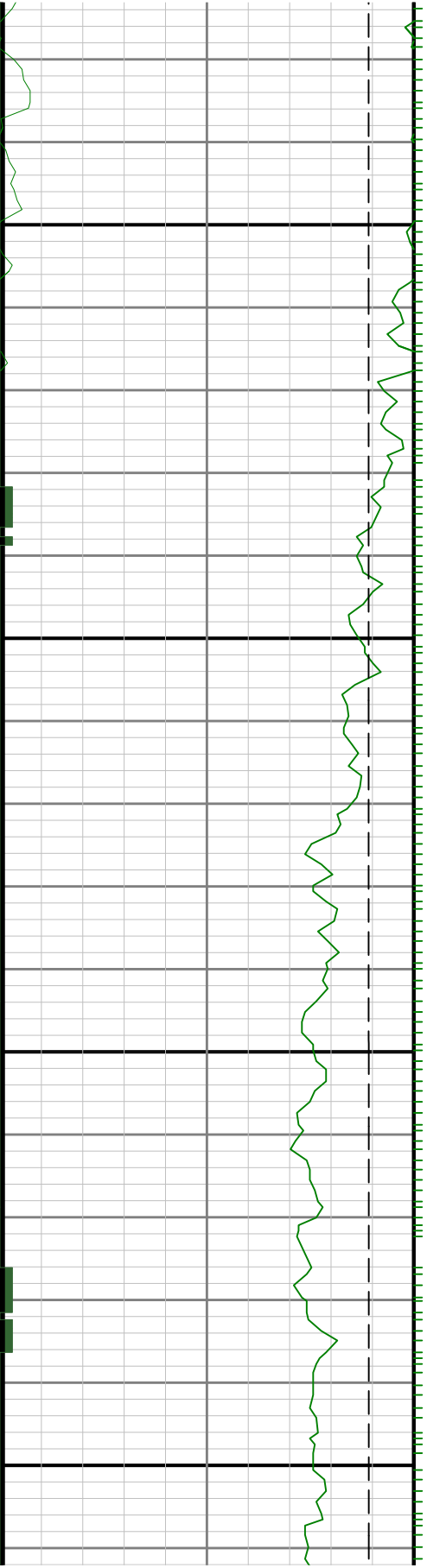


8100



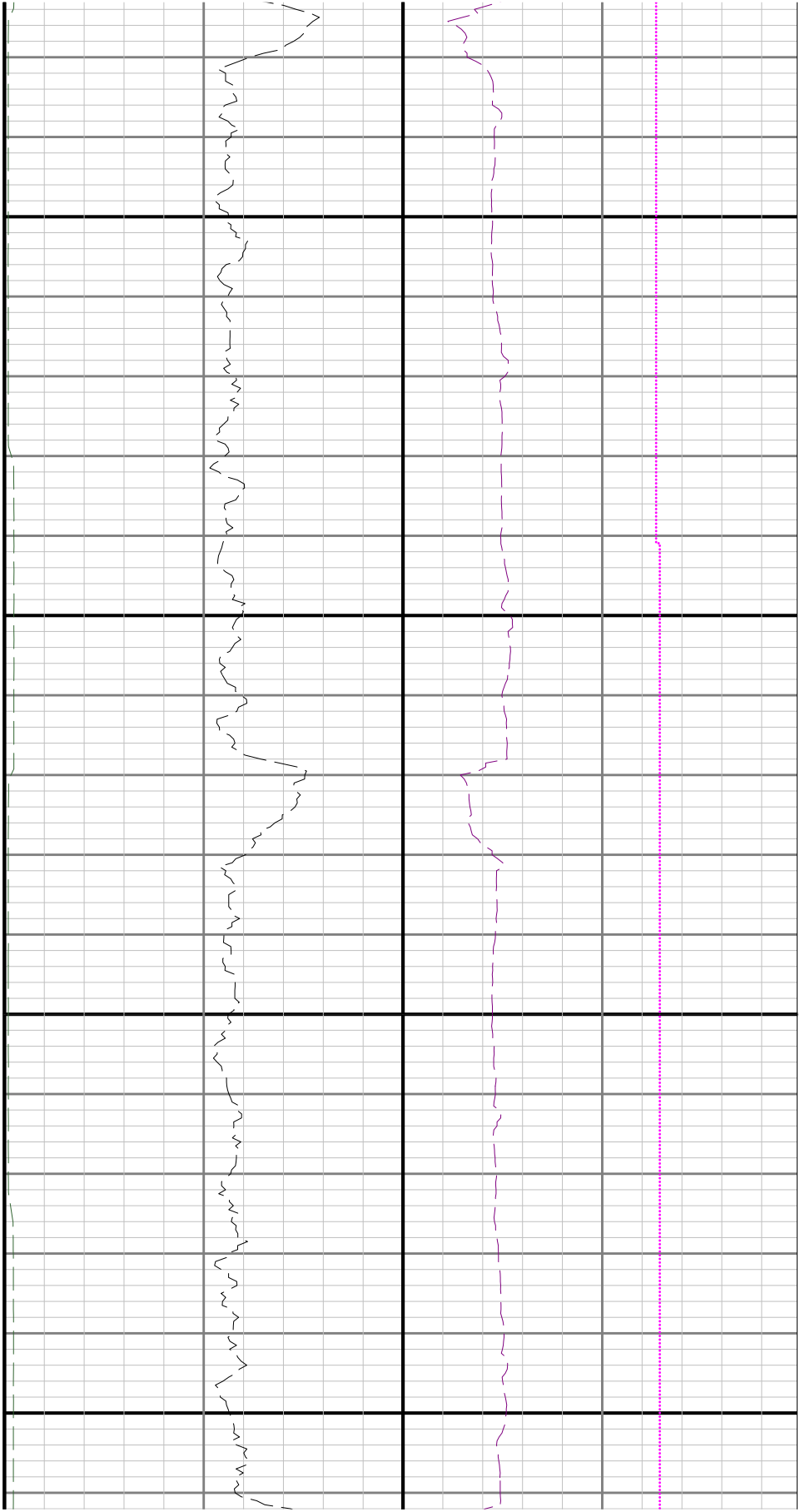


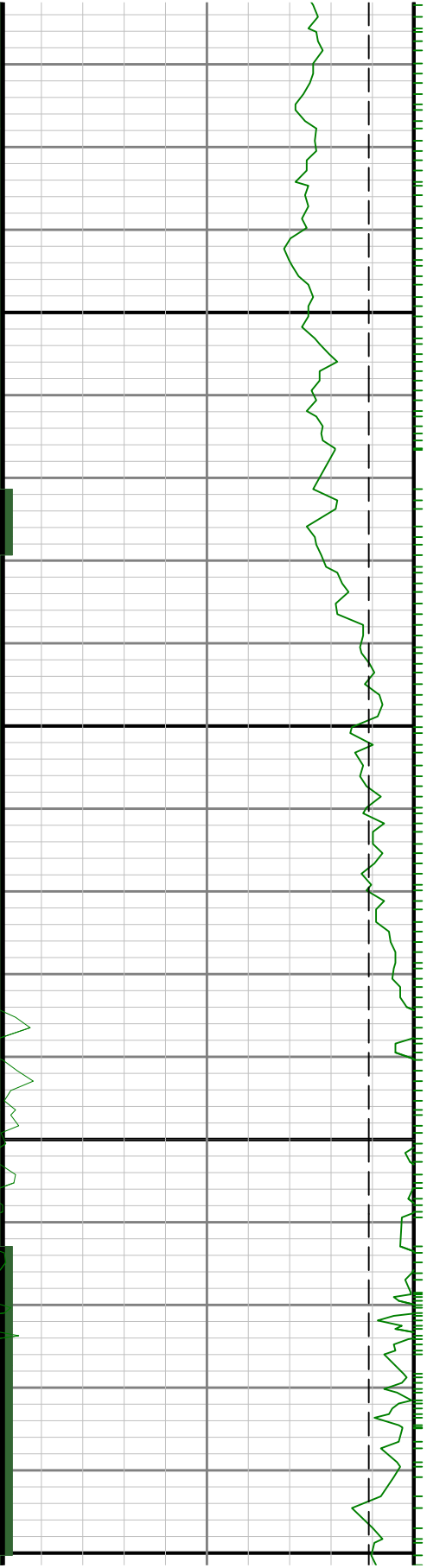




8600

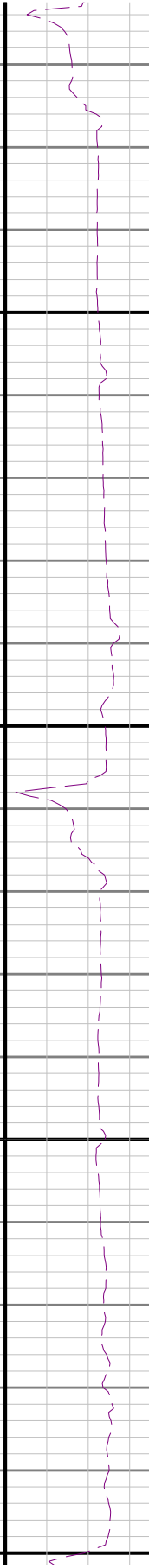
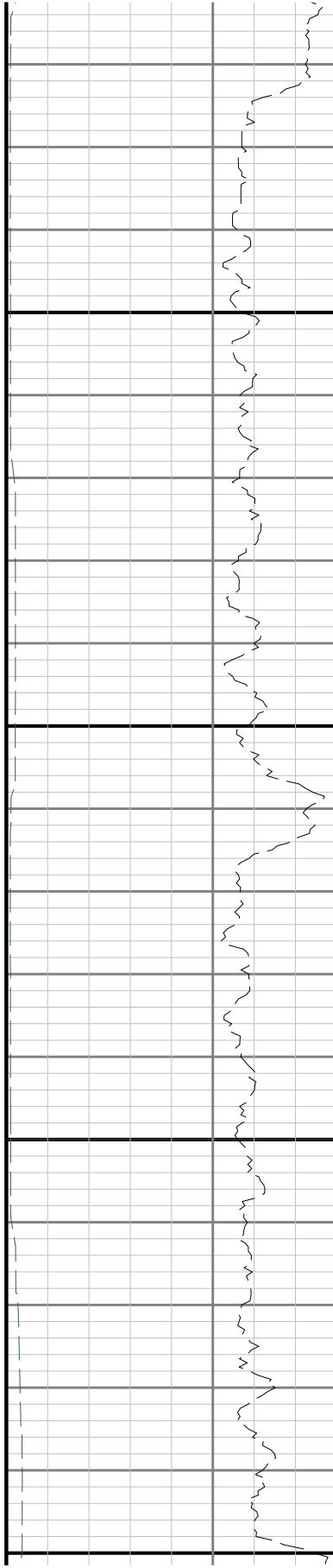
8700

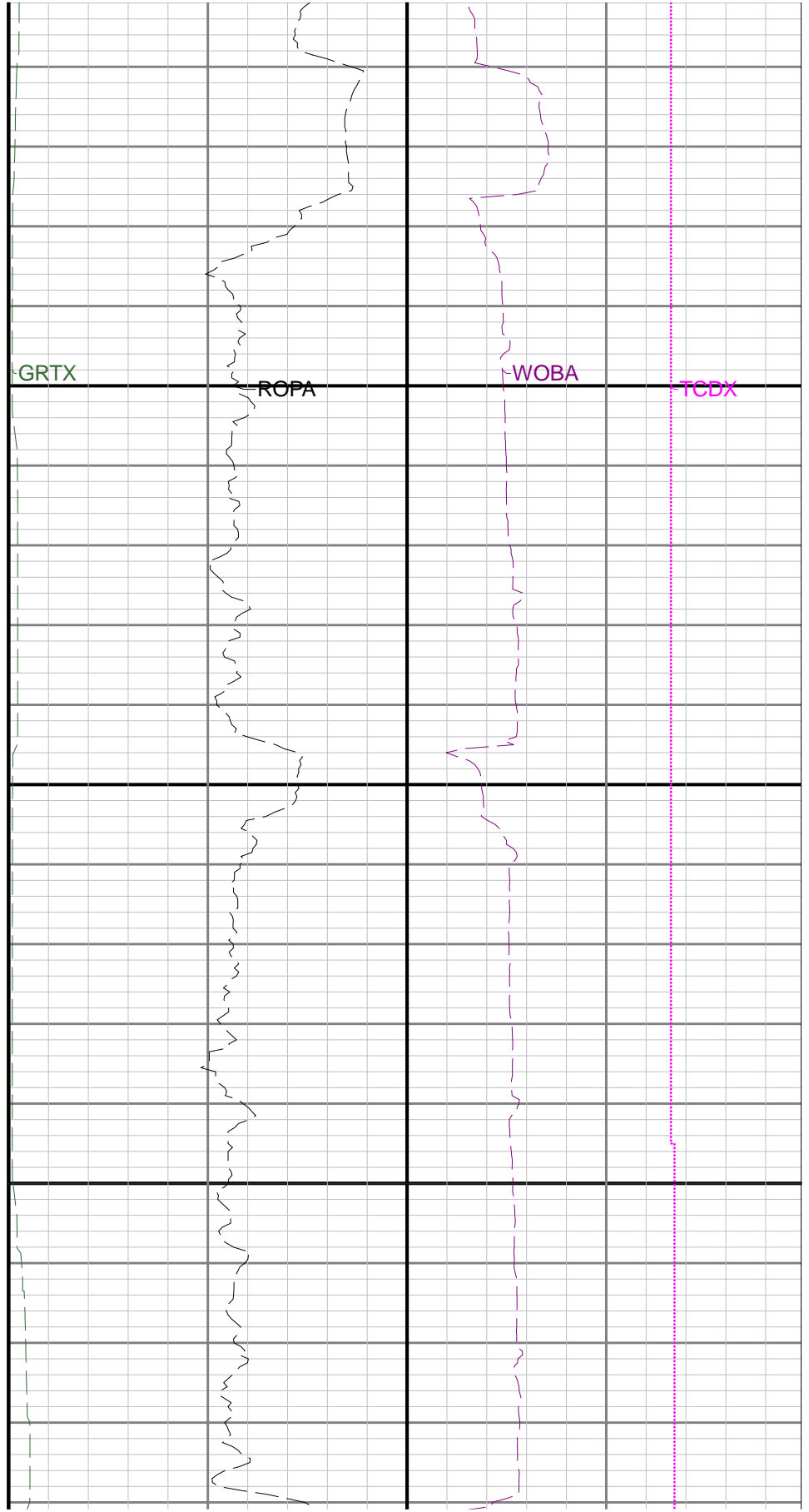
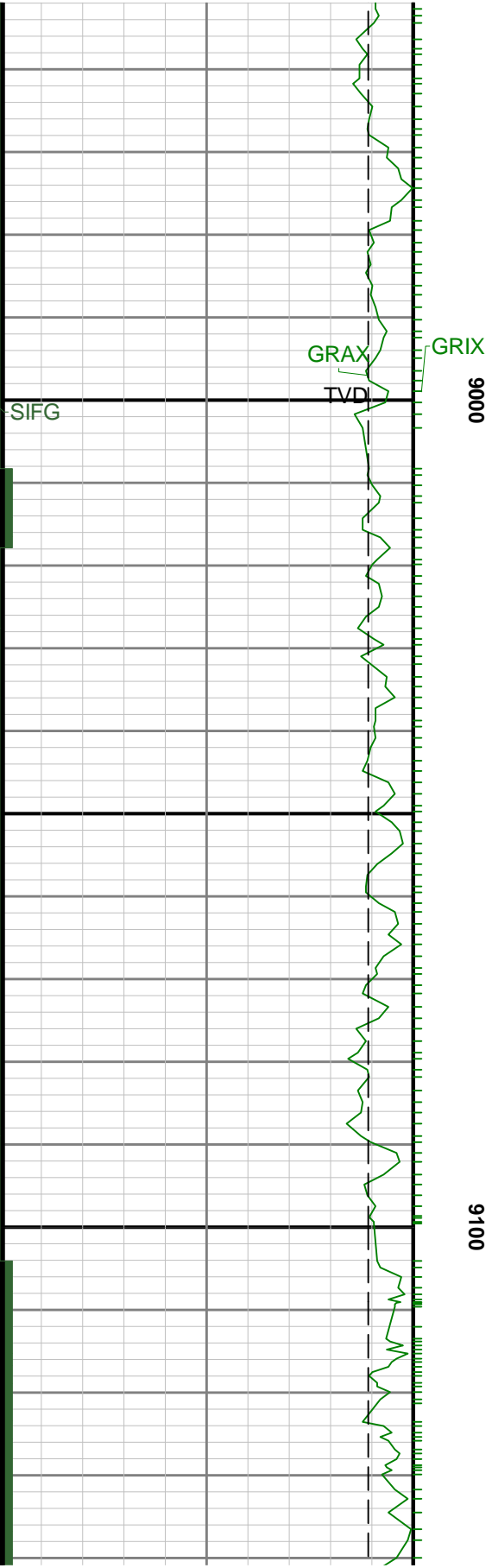


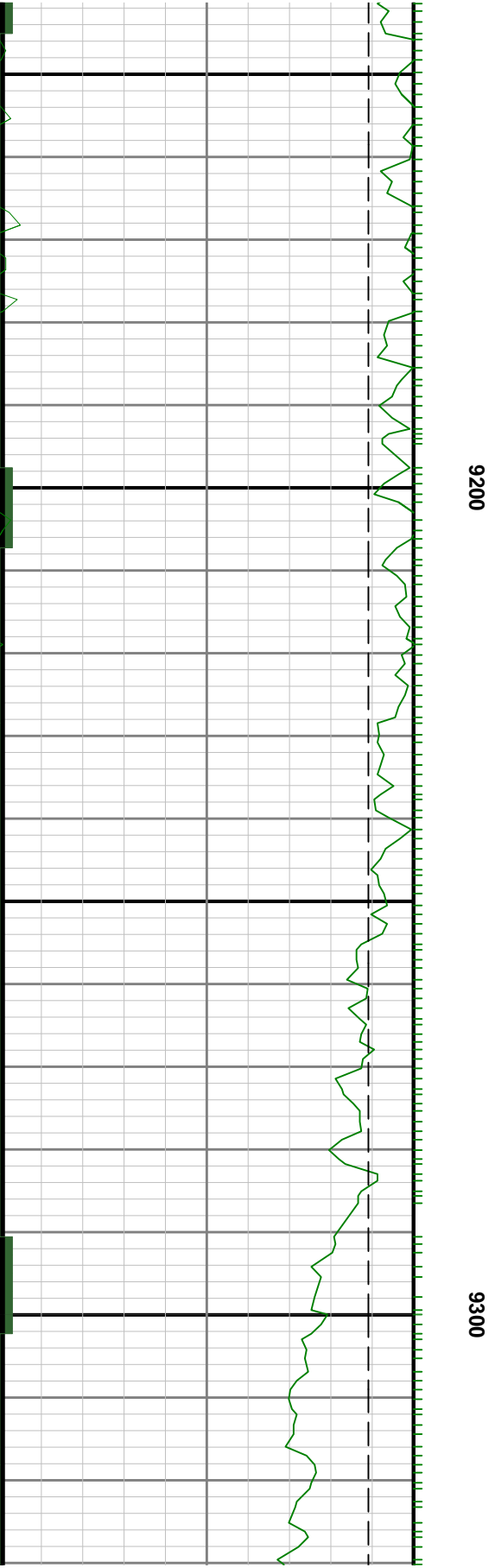
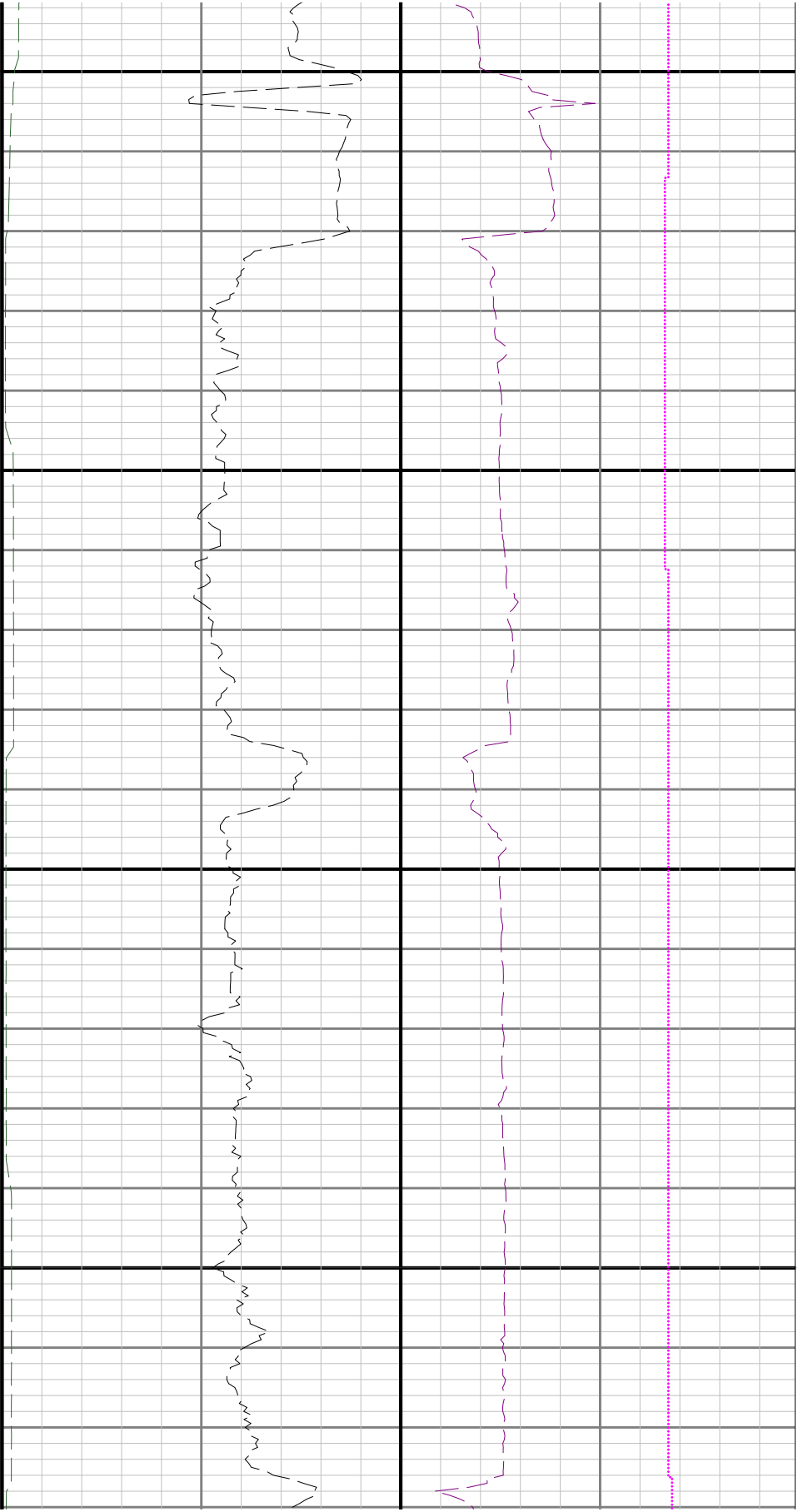


8900

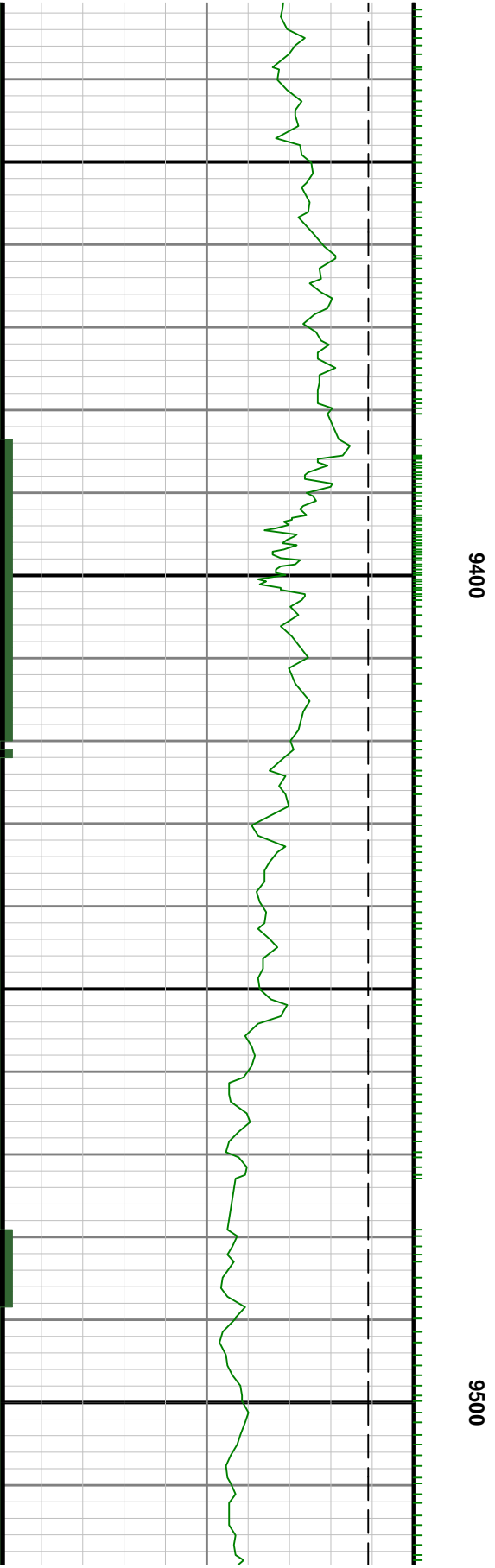
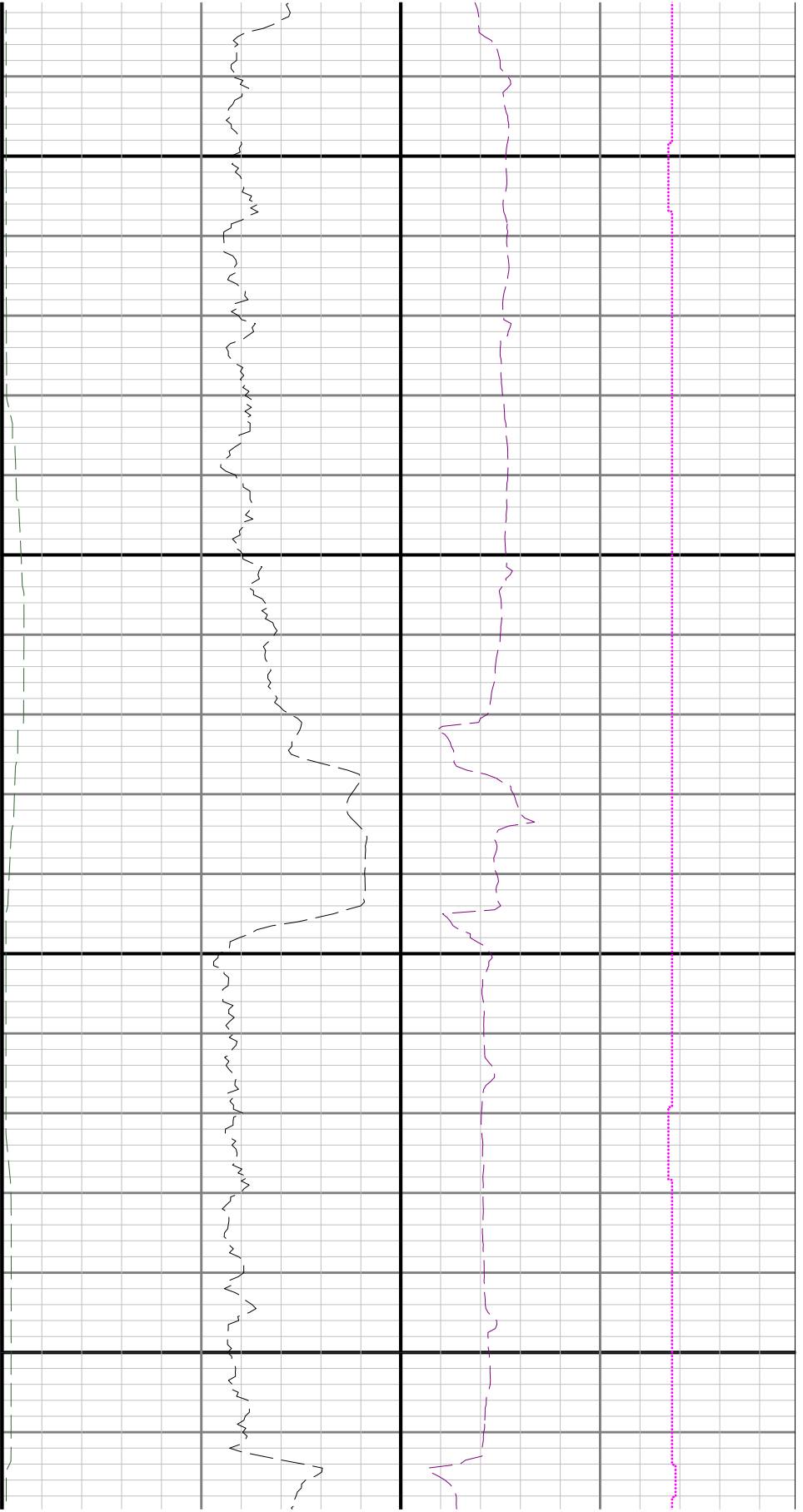
0088

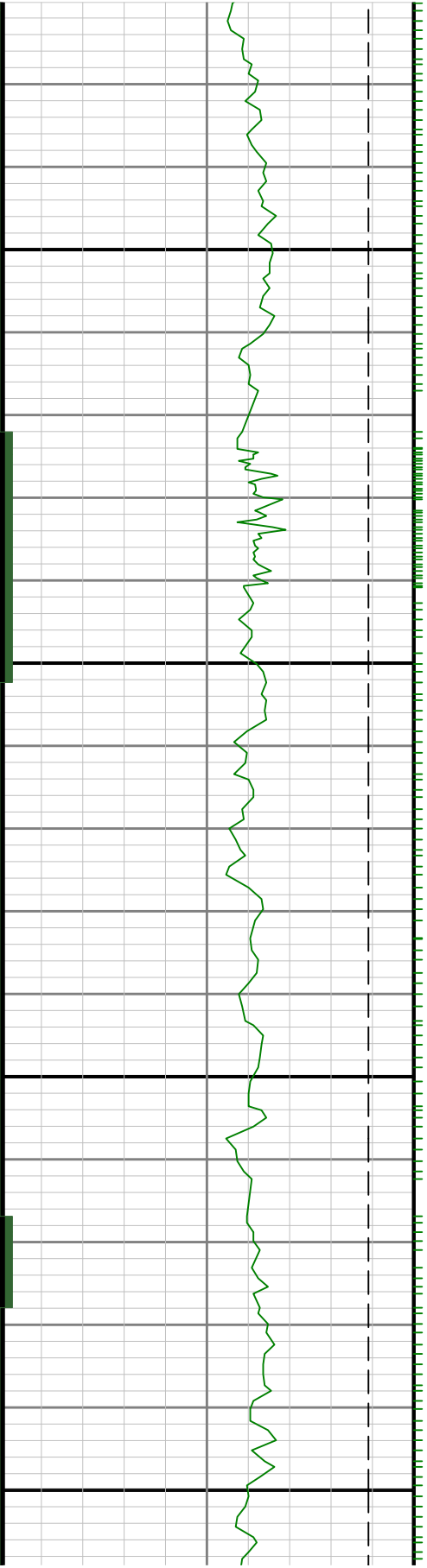






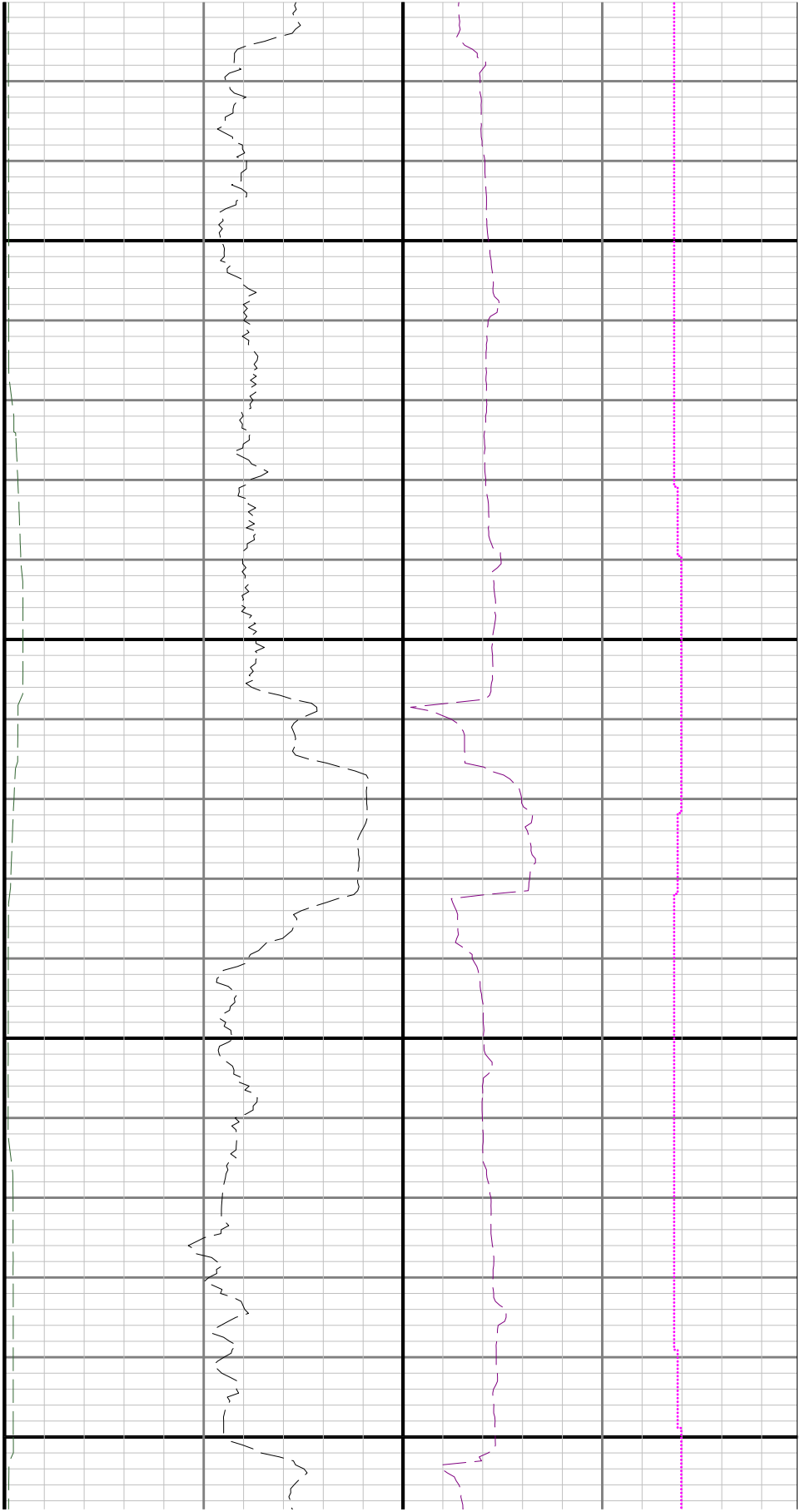


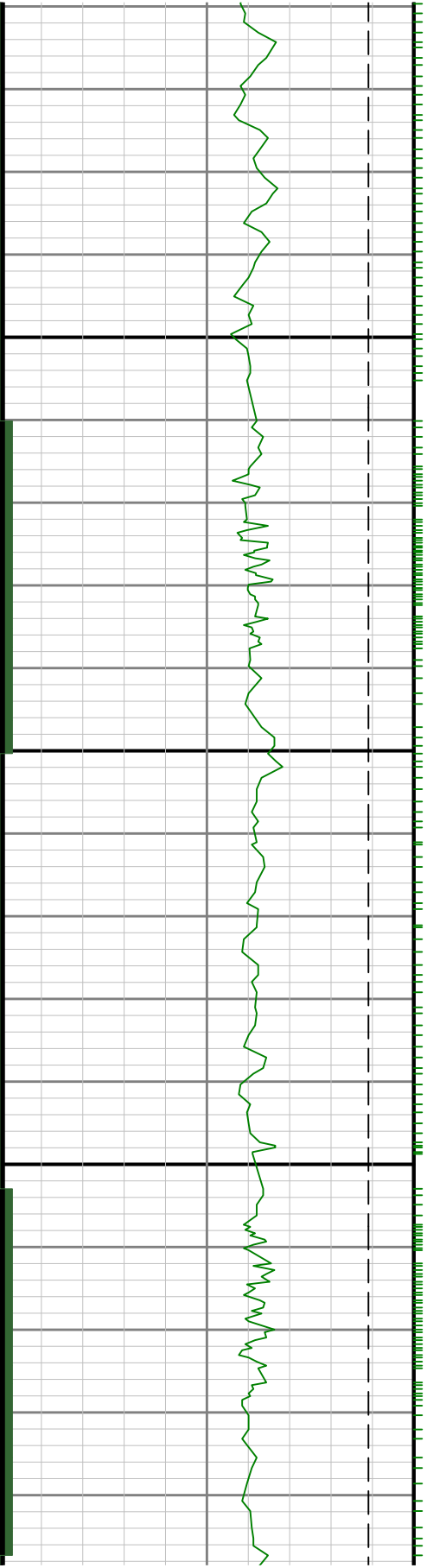




0096

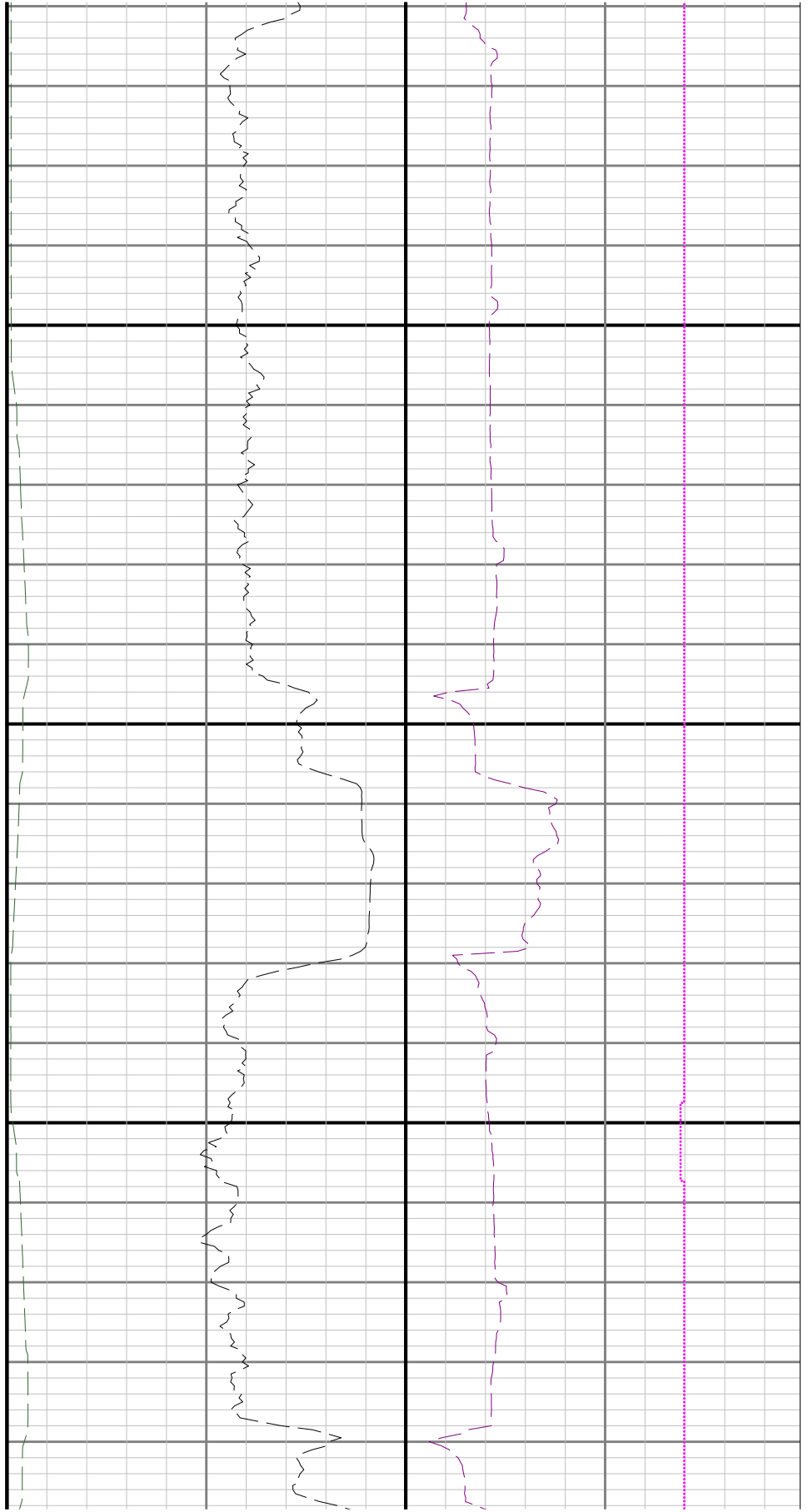
9700

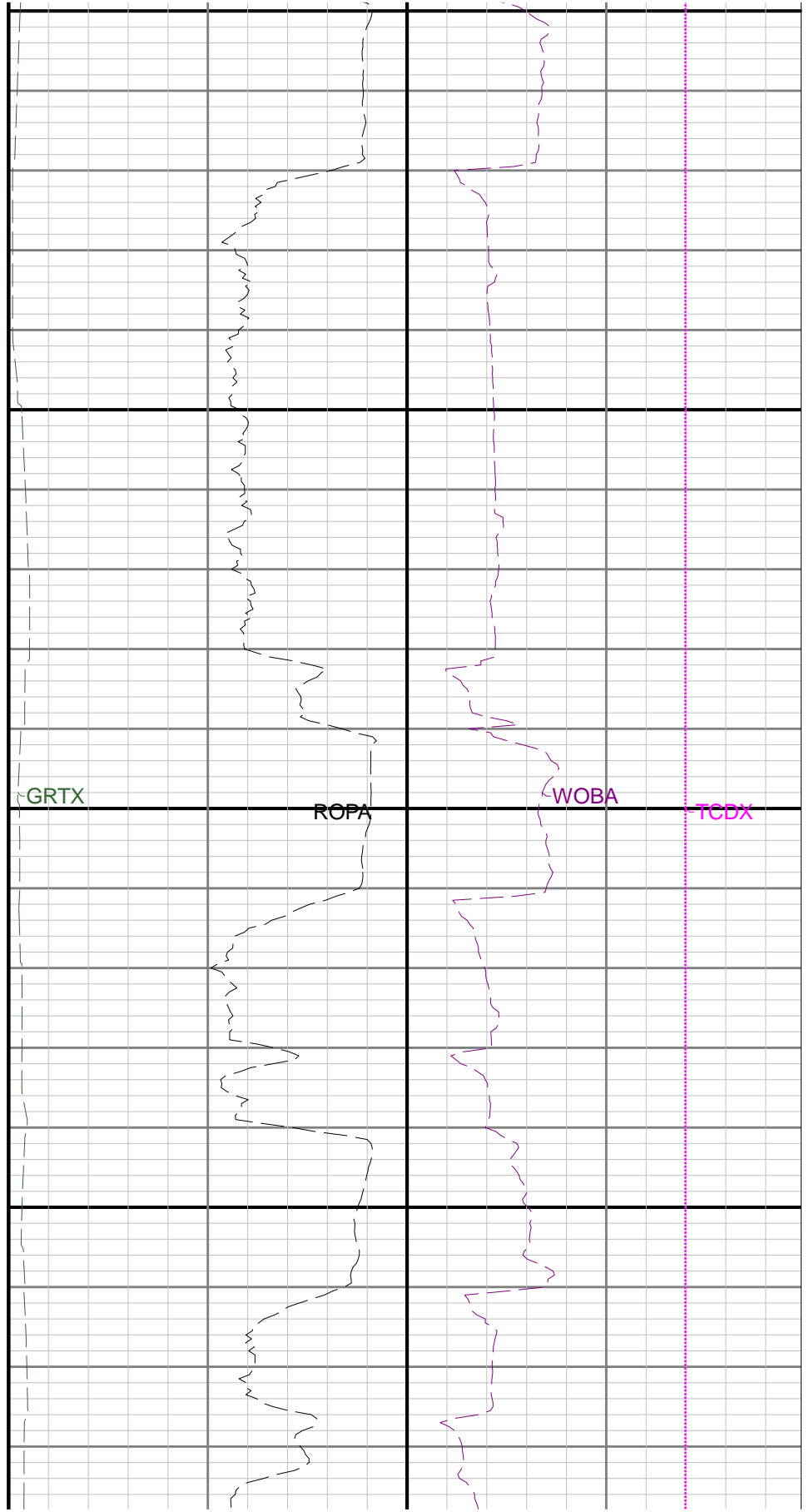
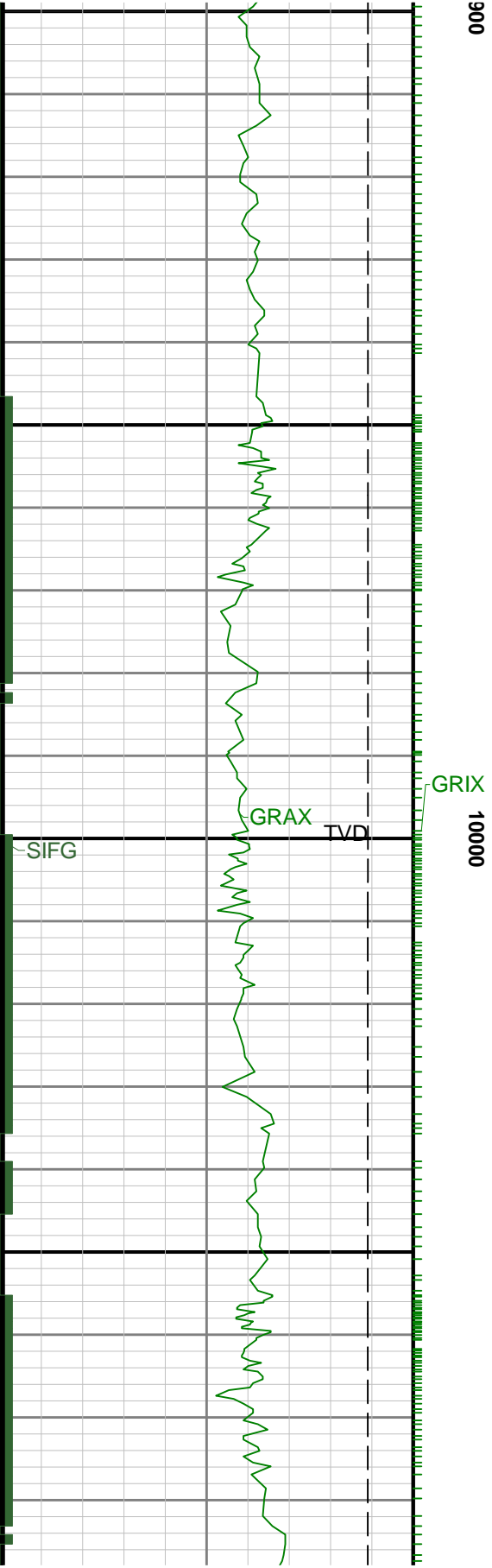


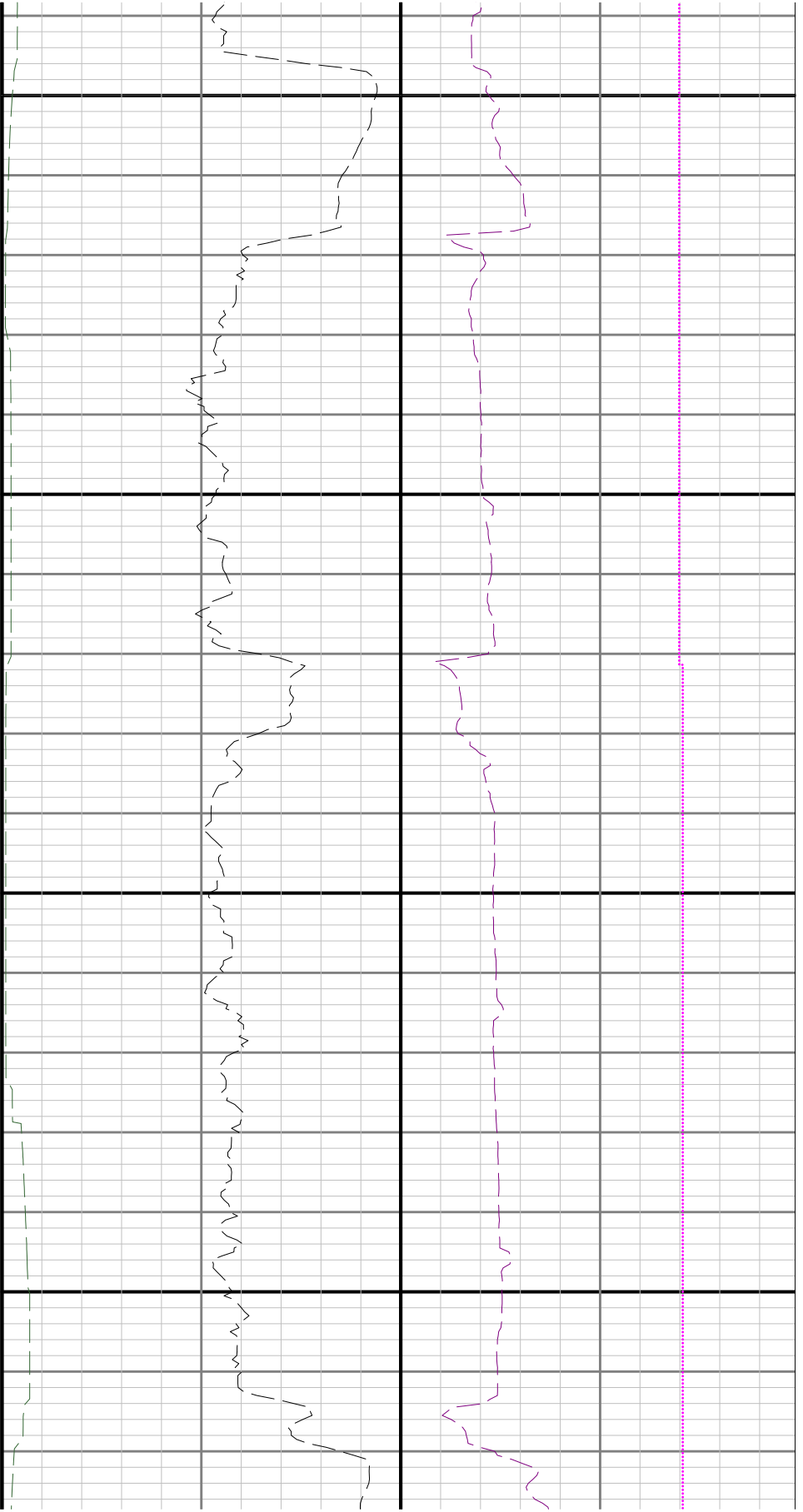


6

0086

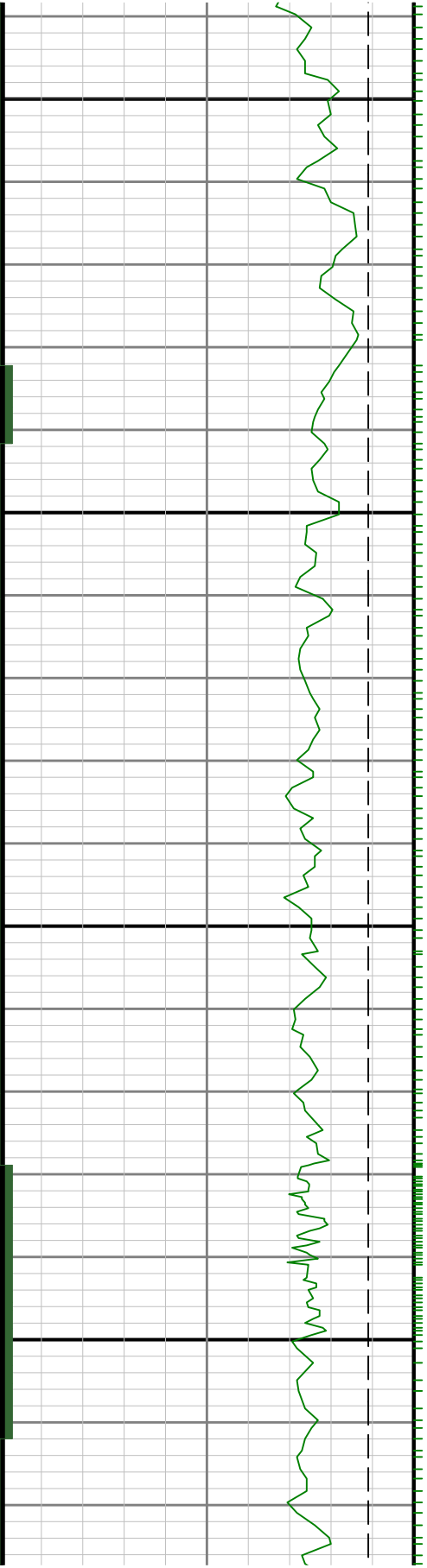


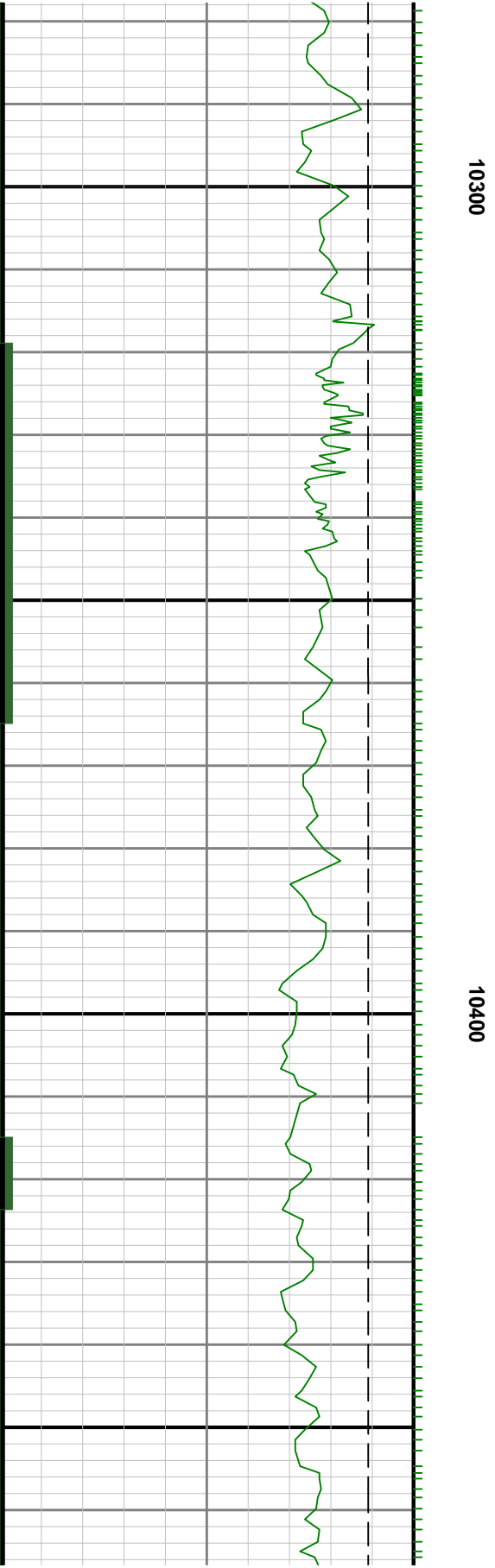
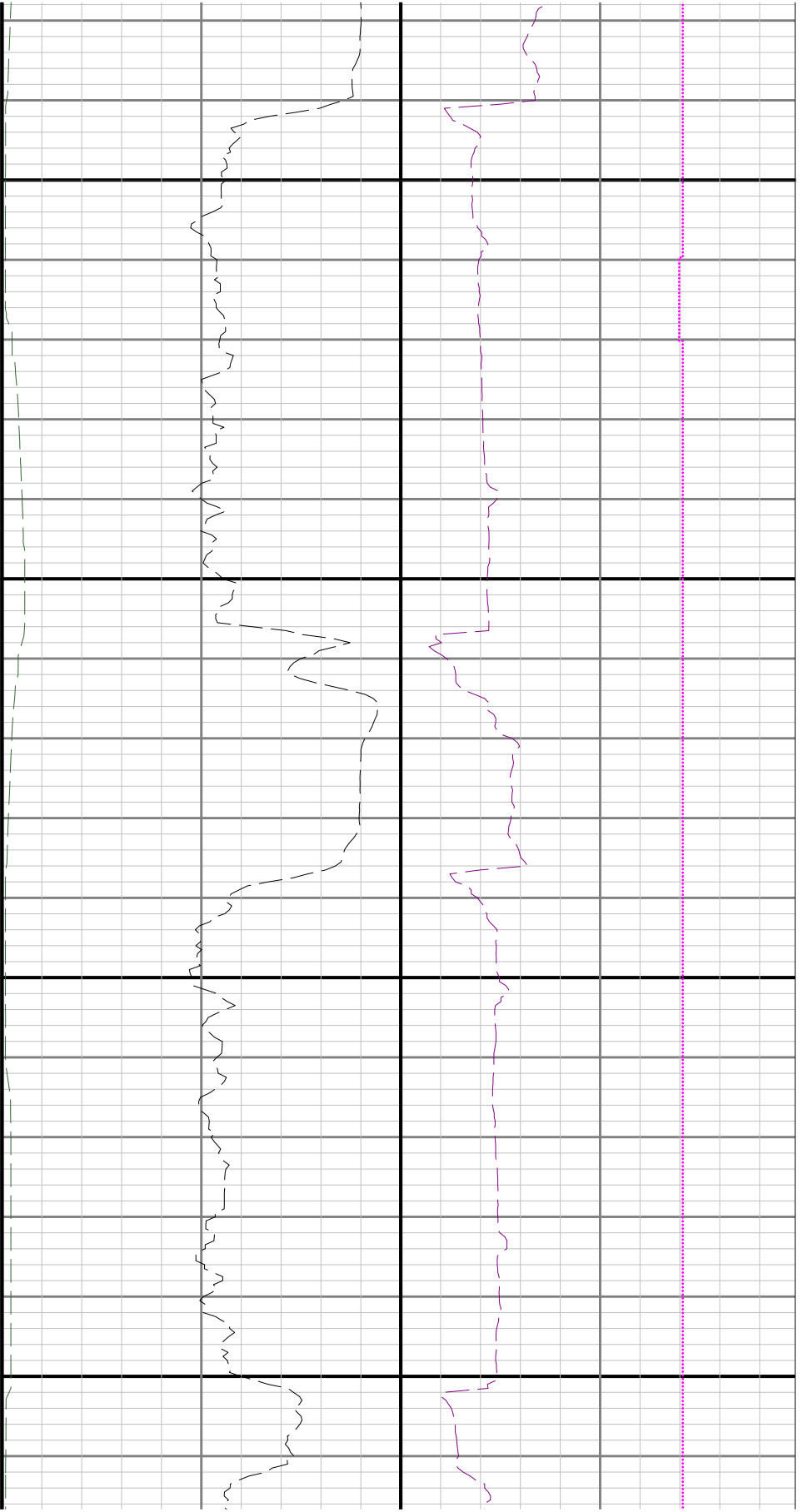


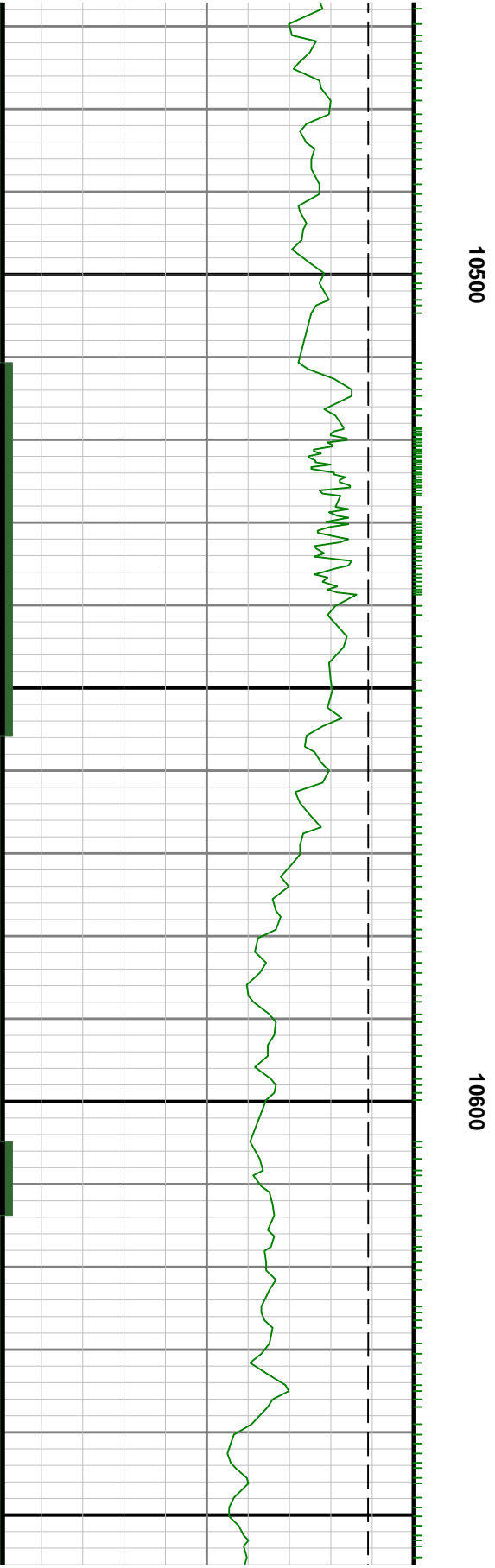
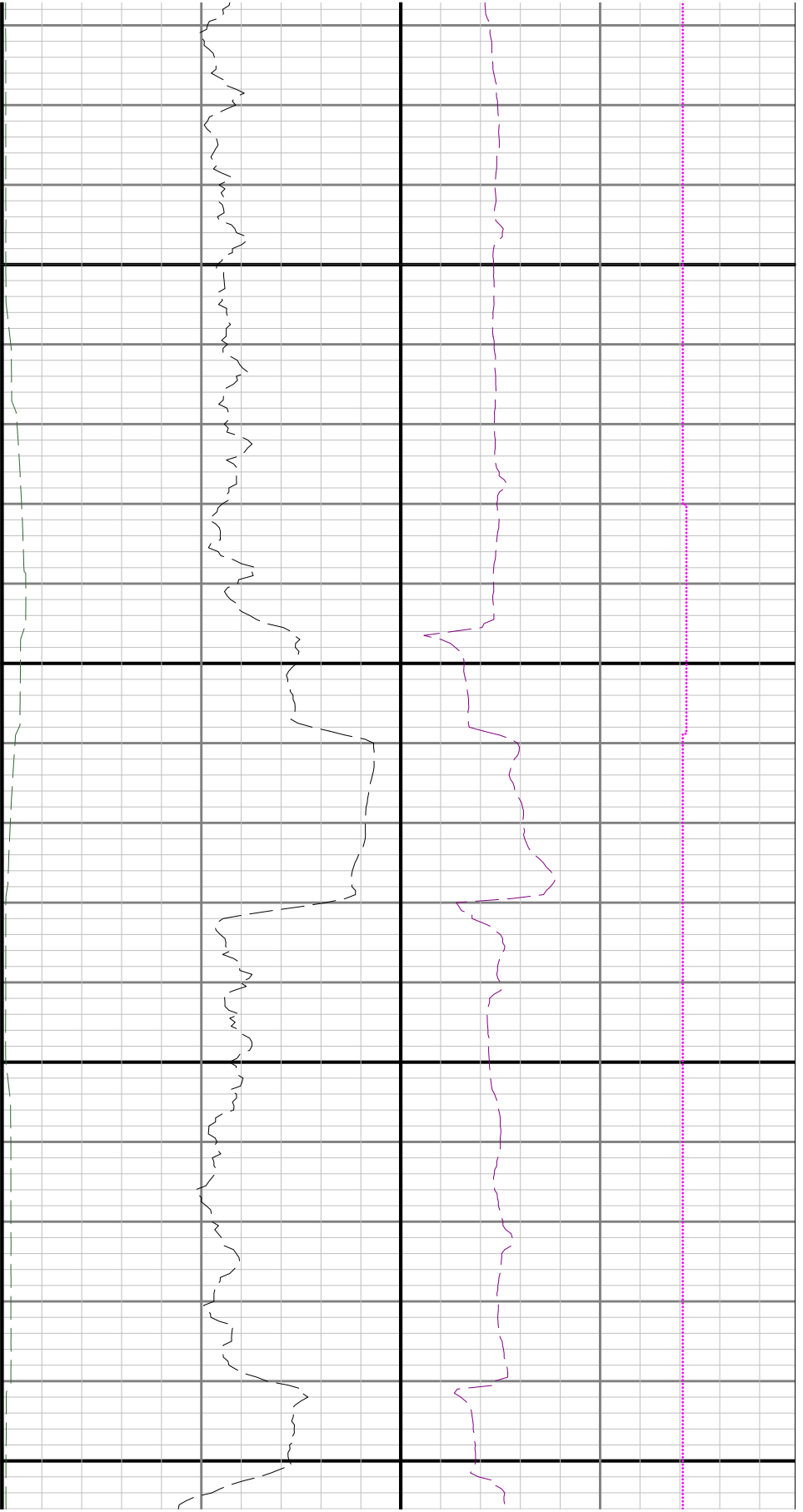


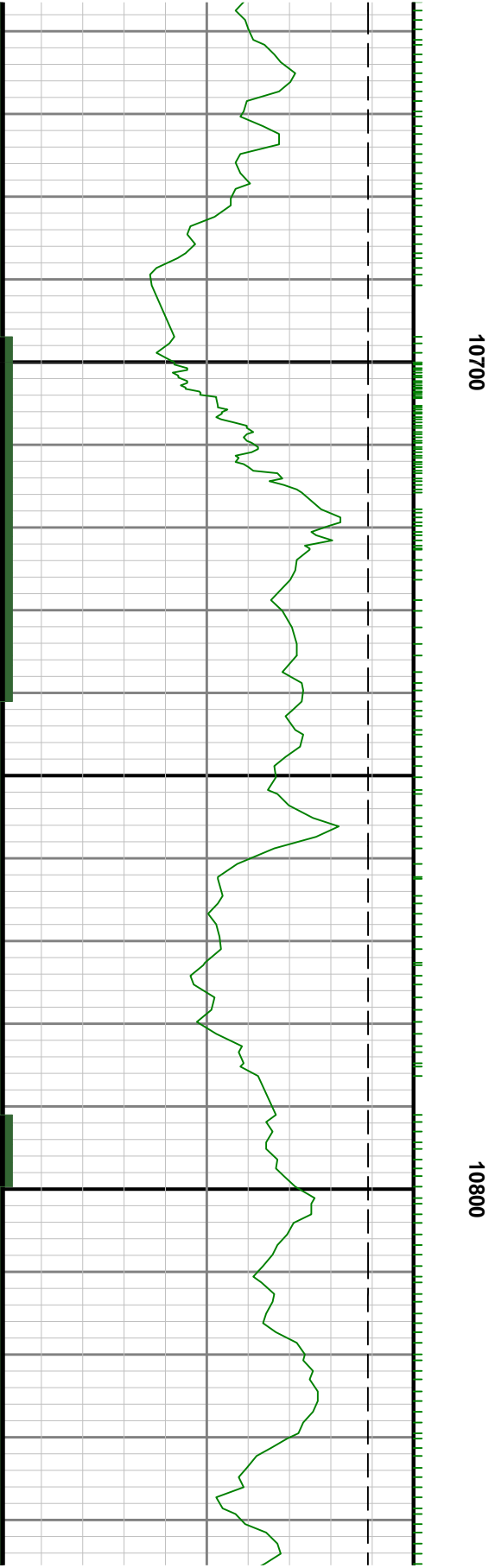
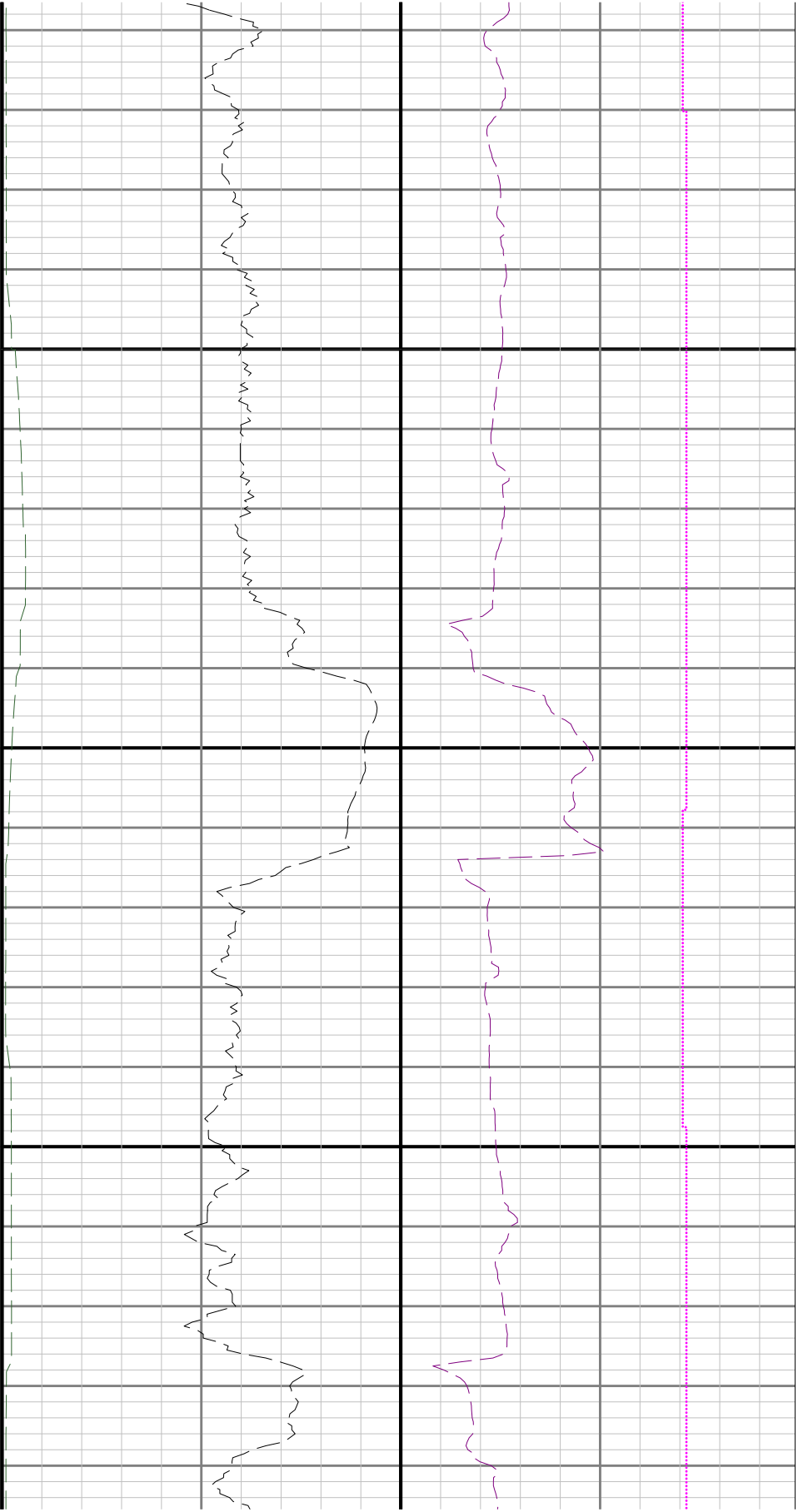
10100

10200

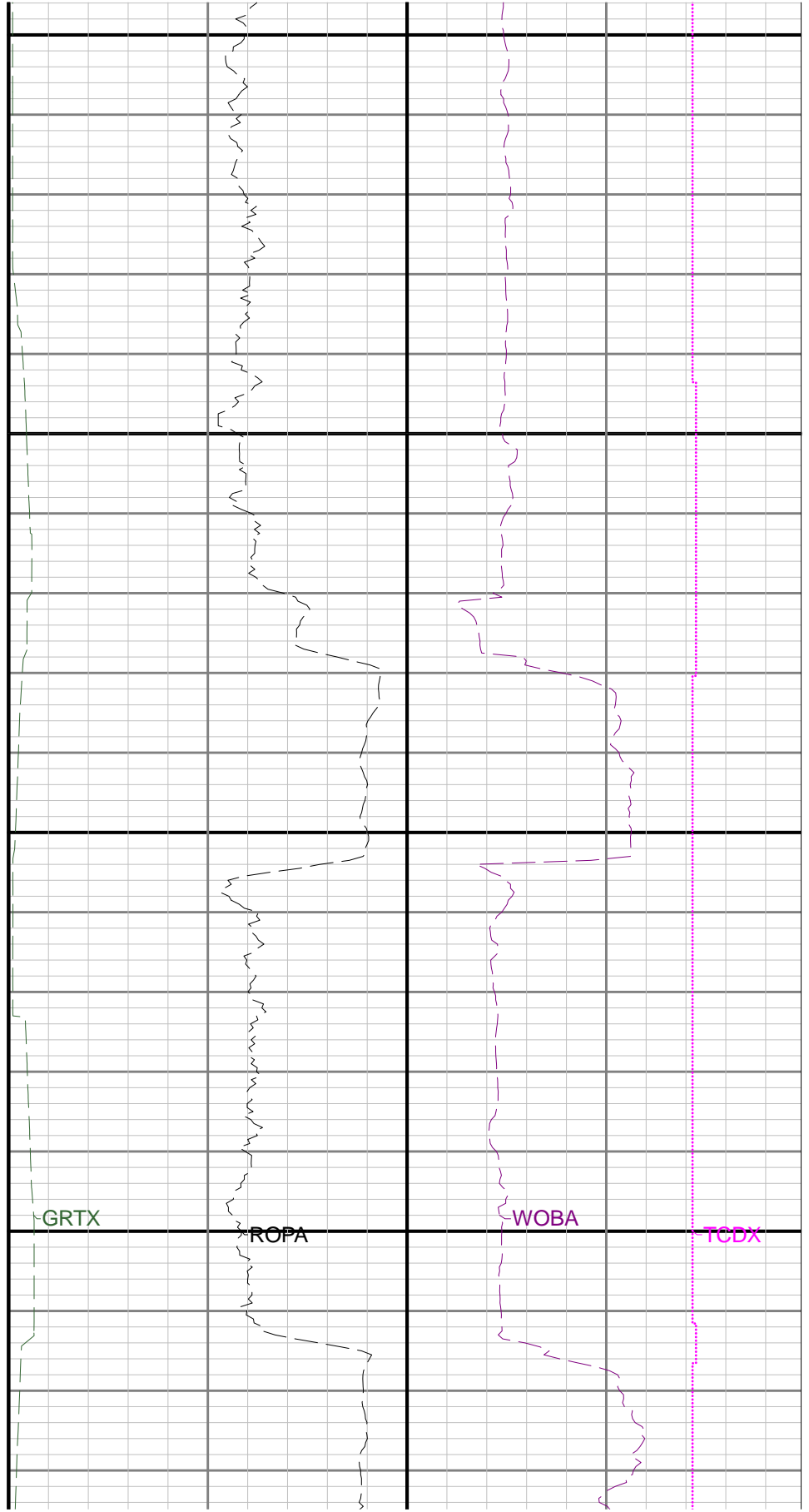
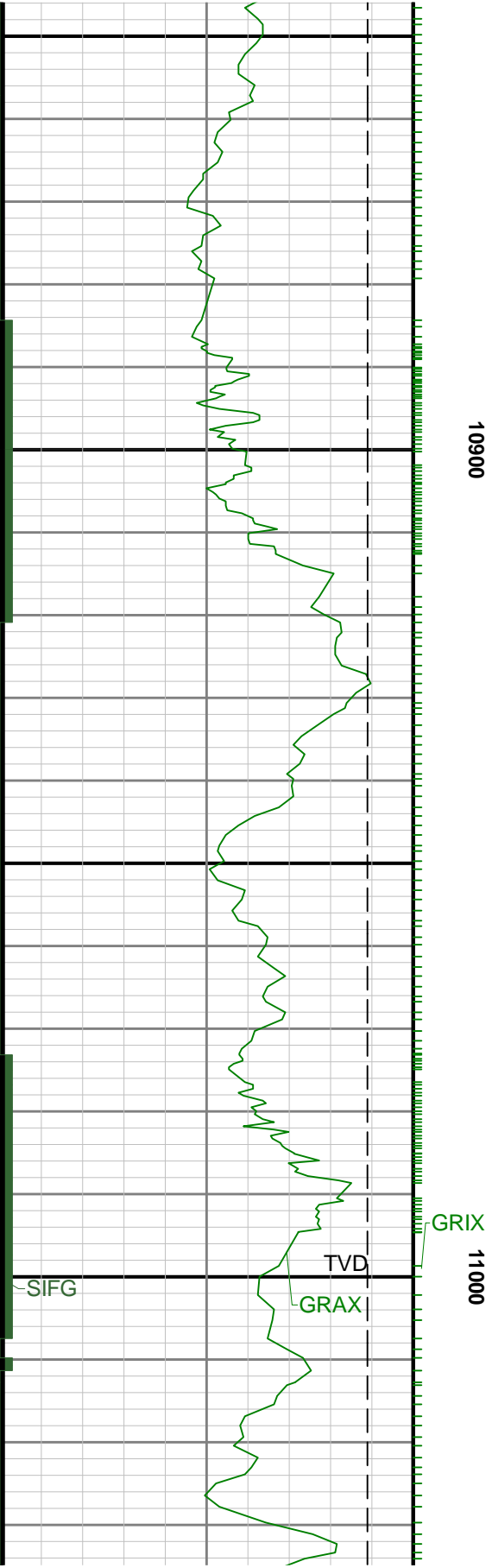








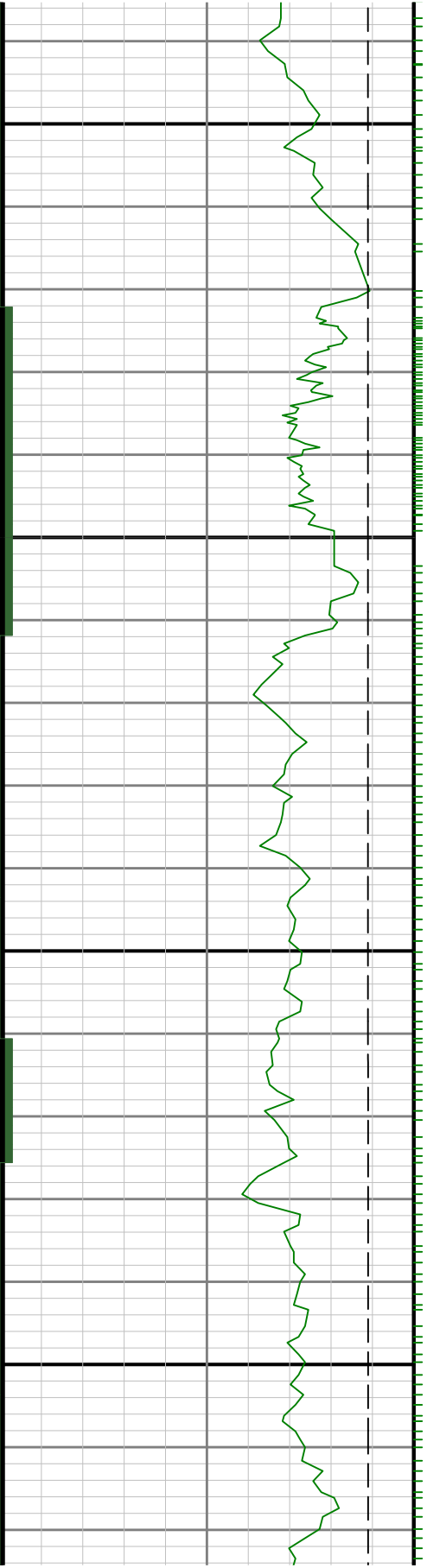


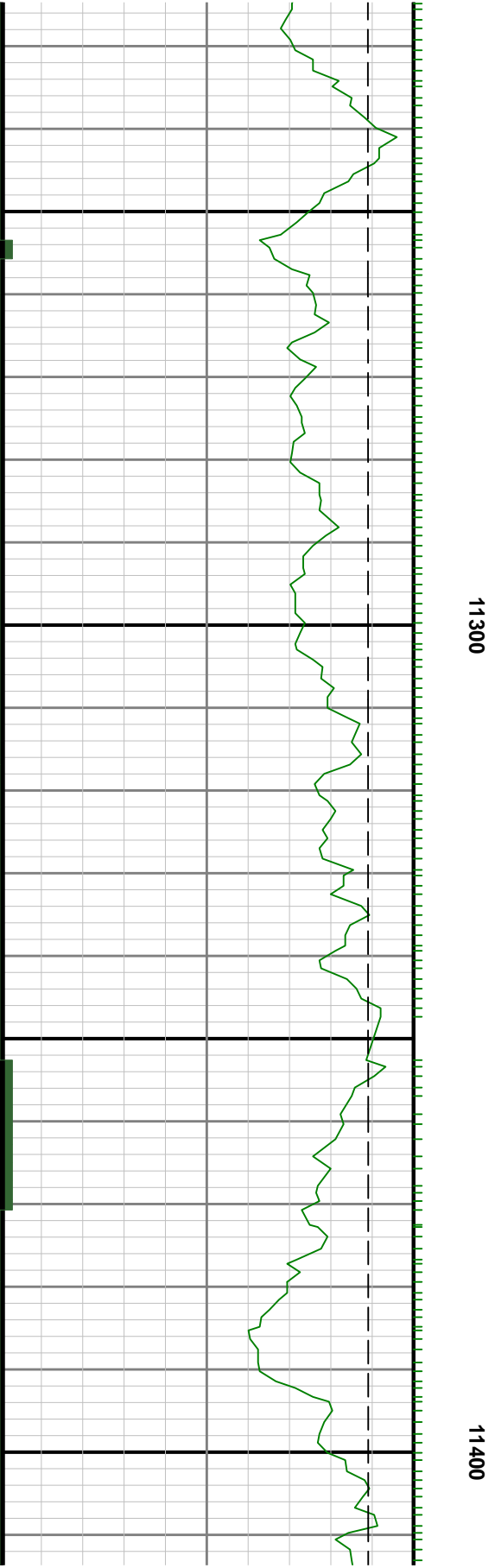
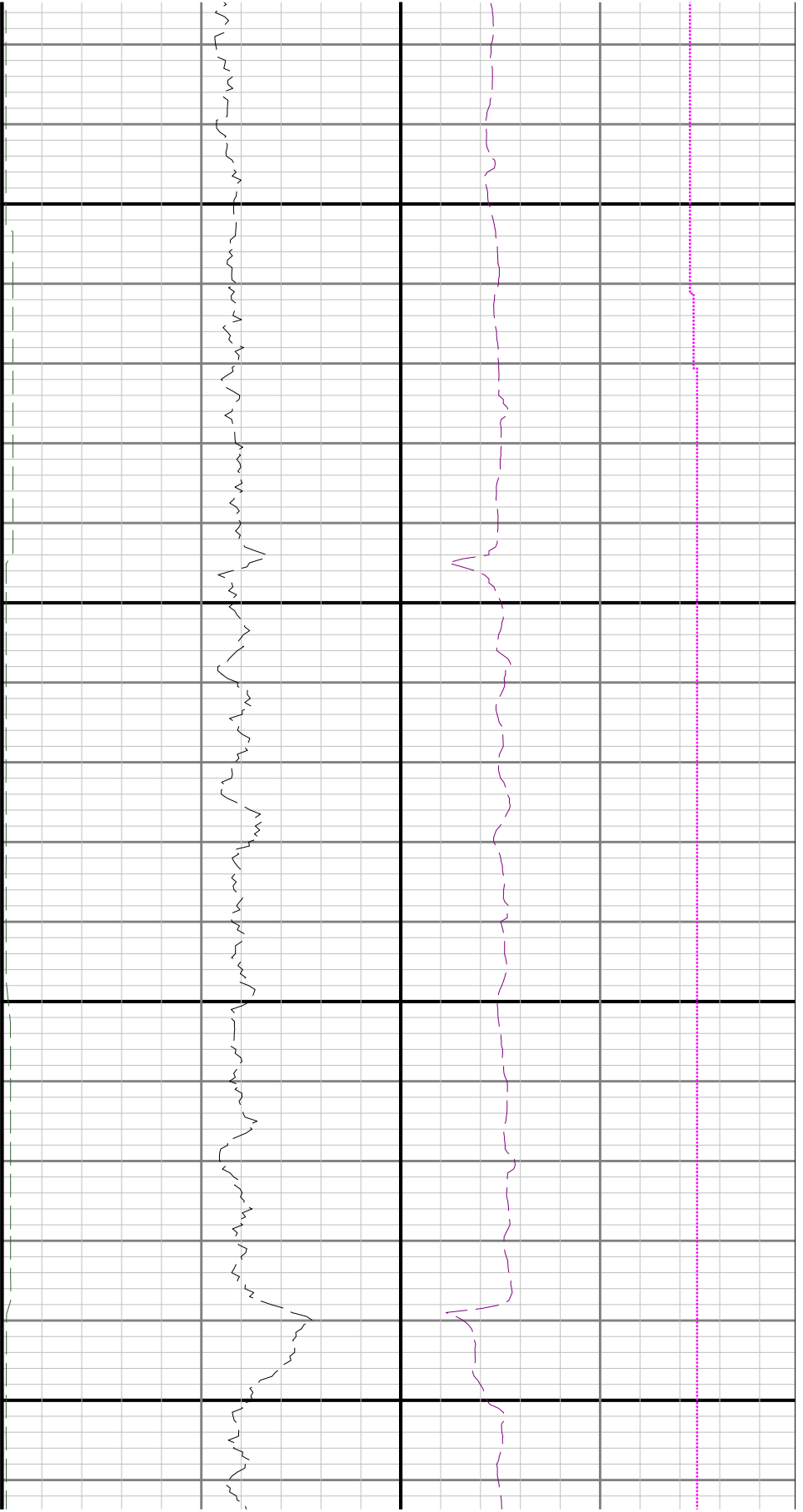


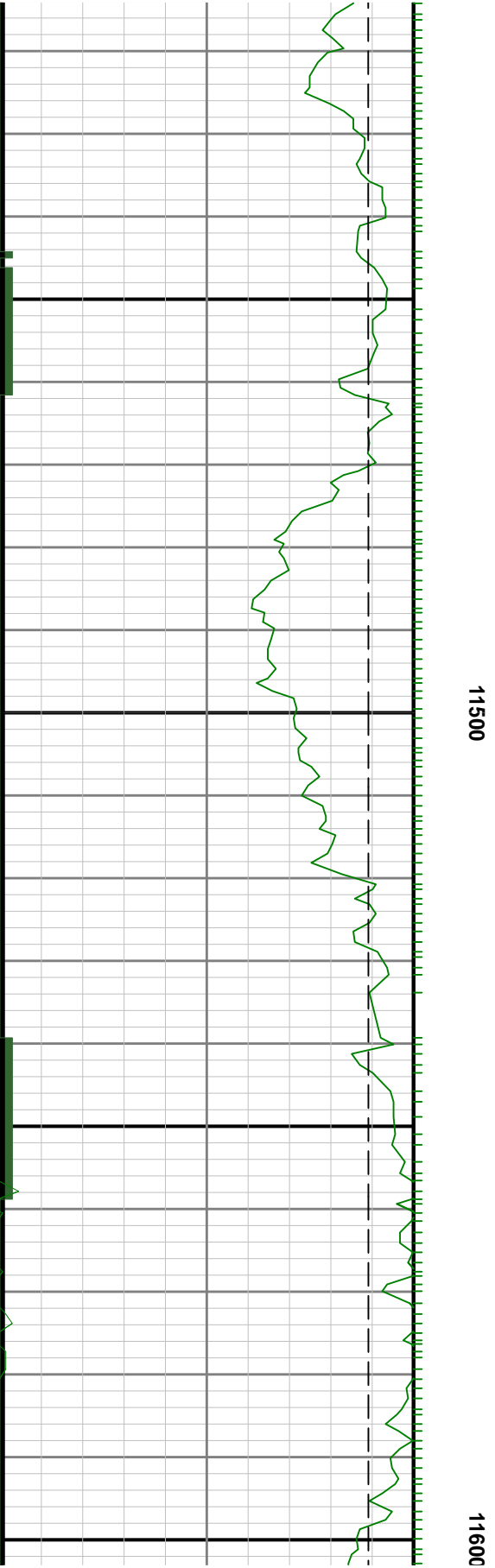
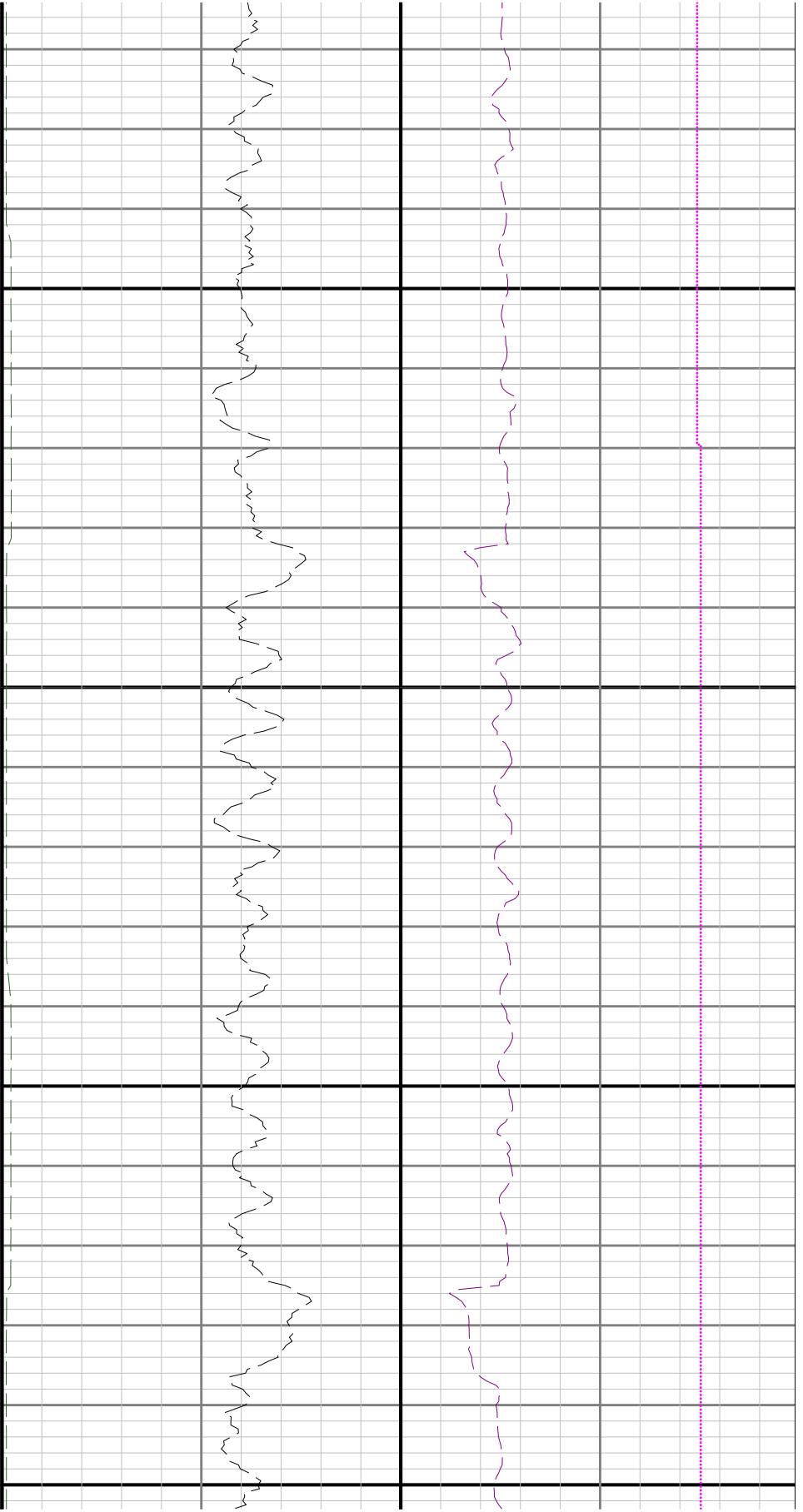


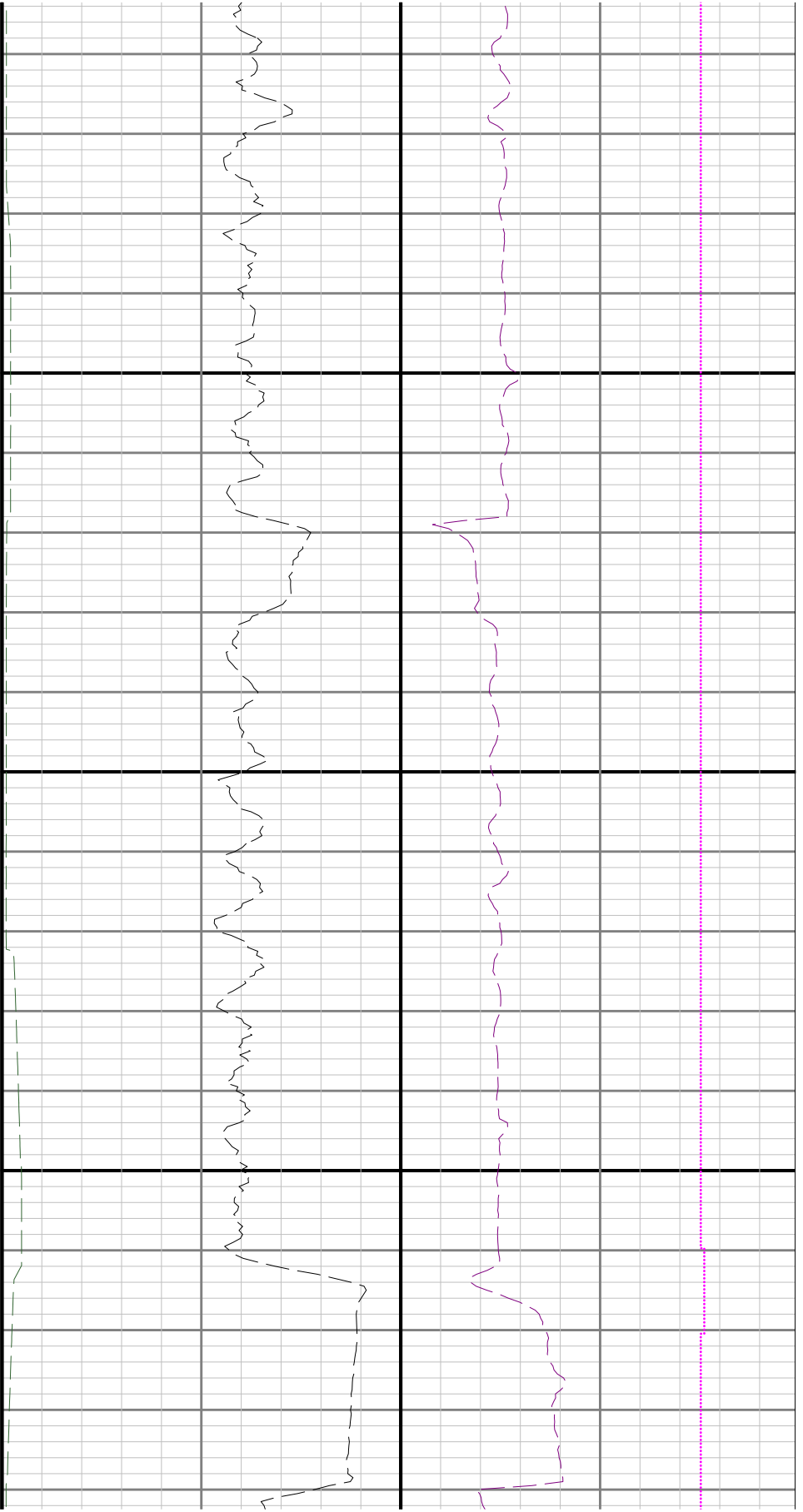
11100

11200

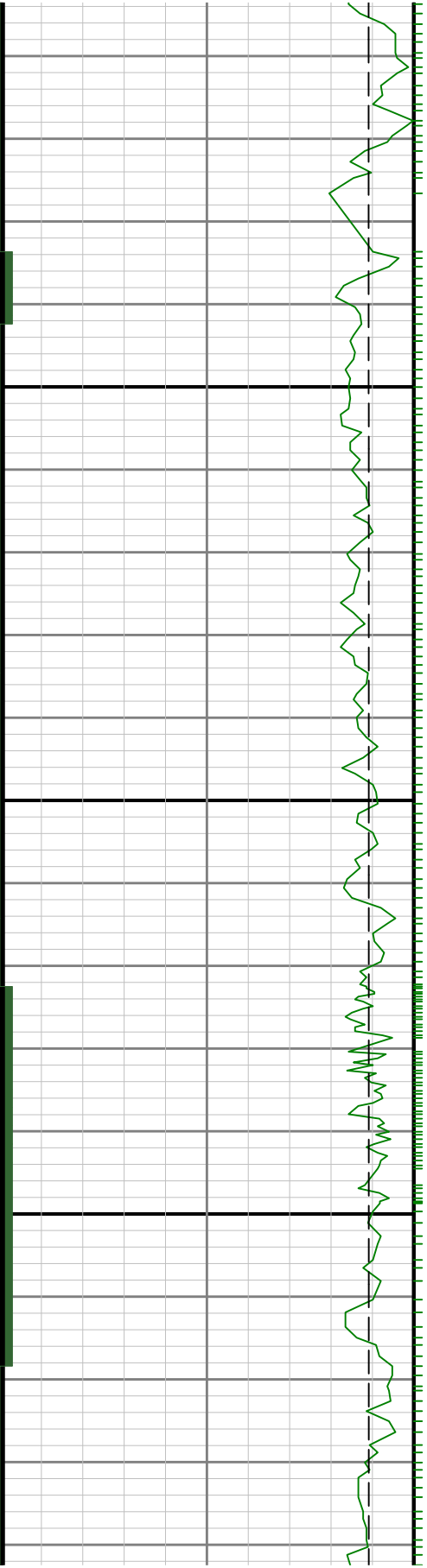


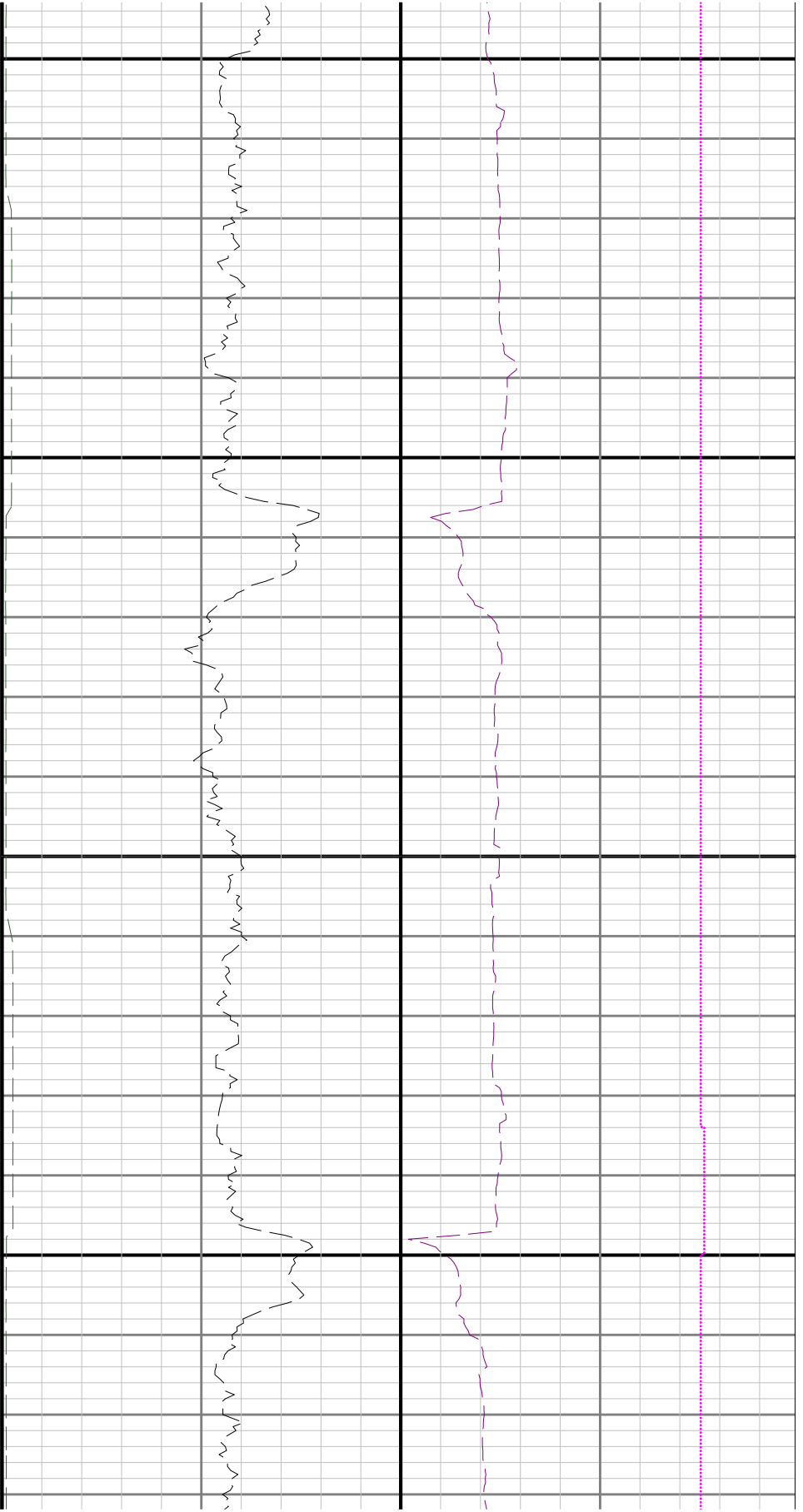






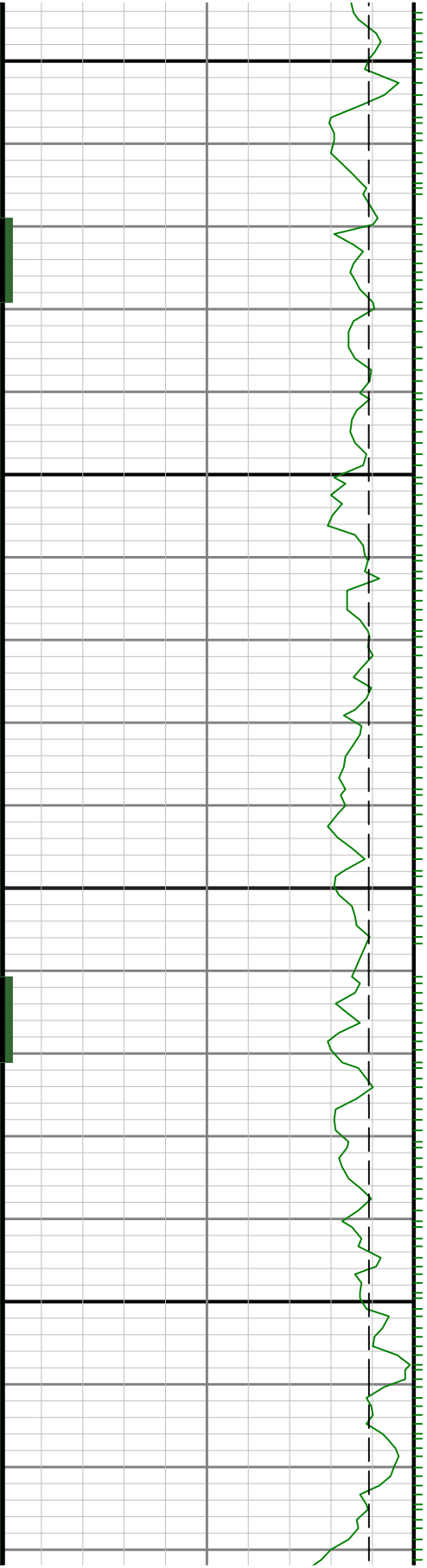
11700

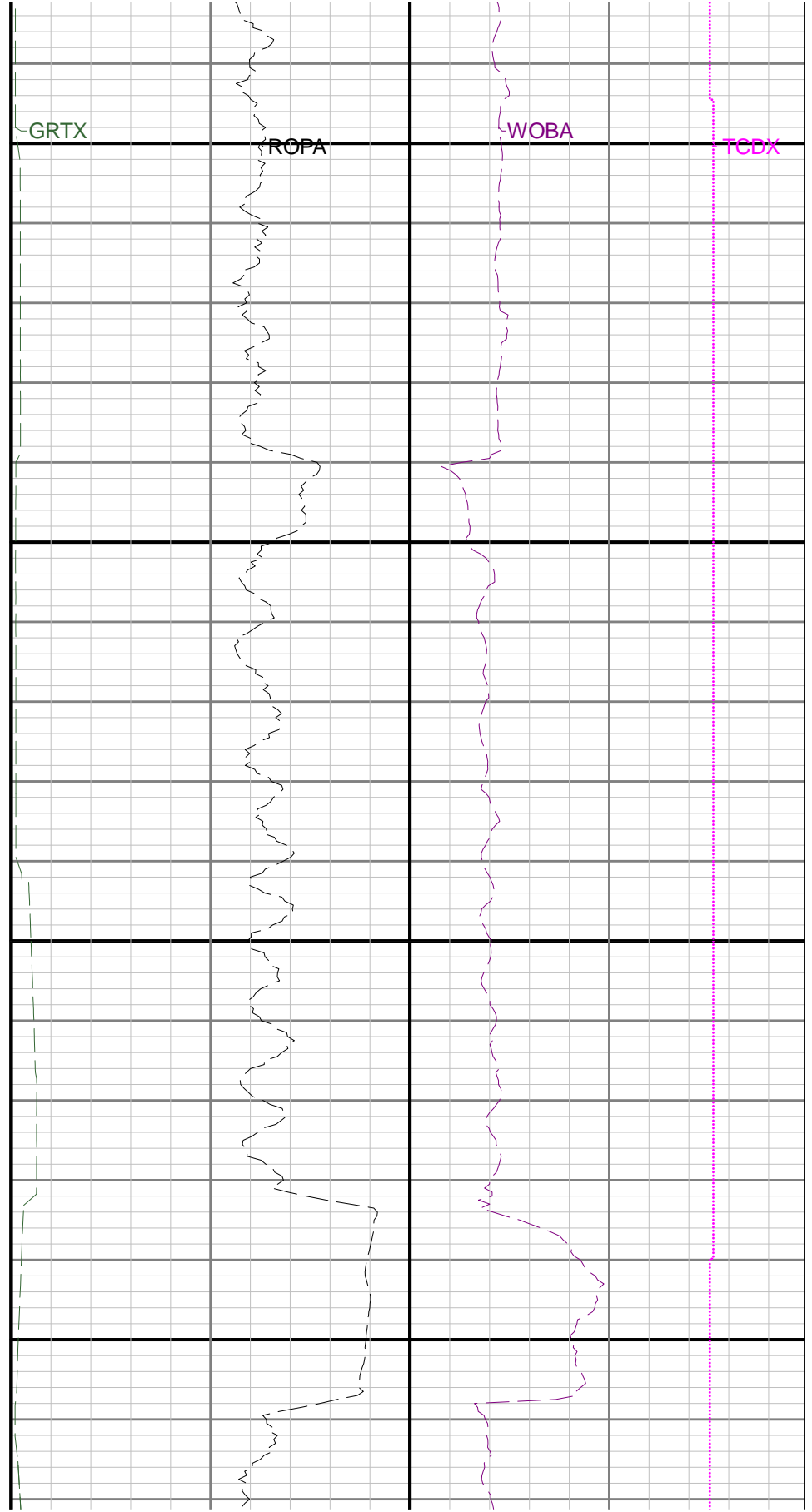
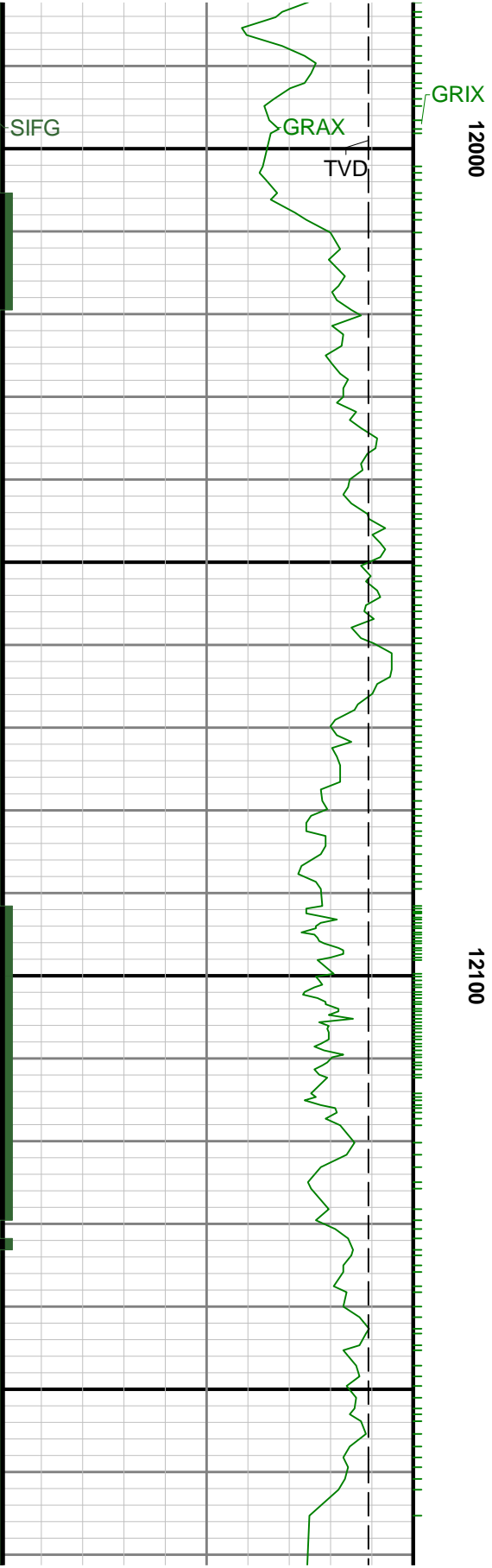


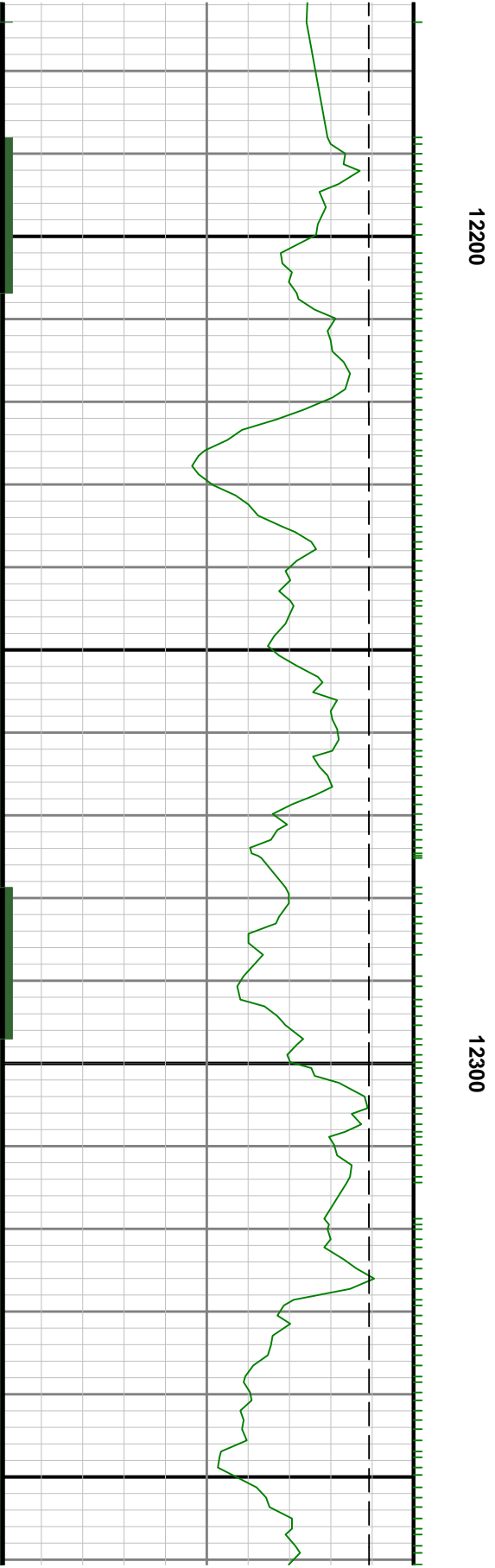
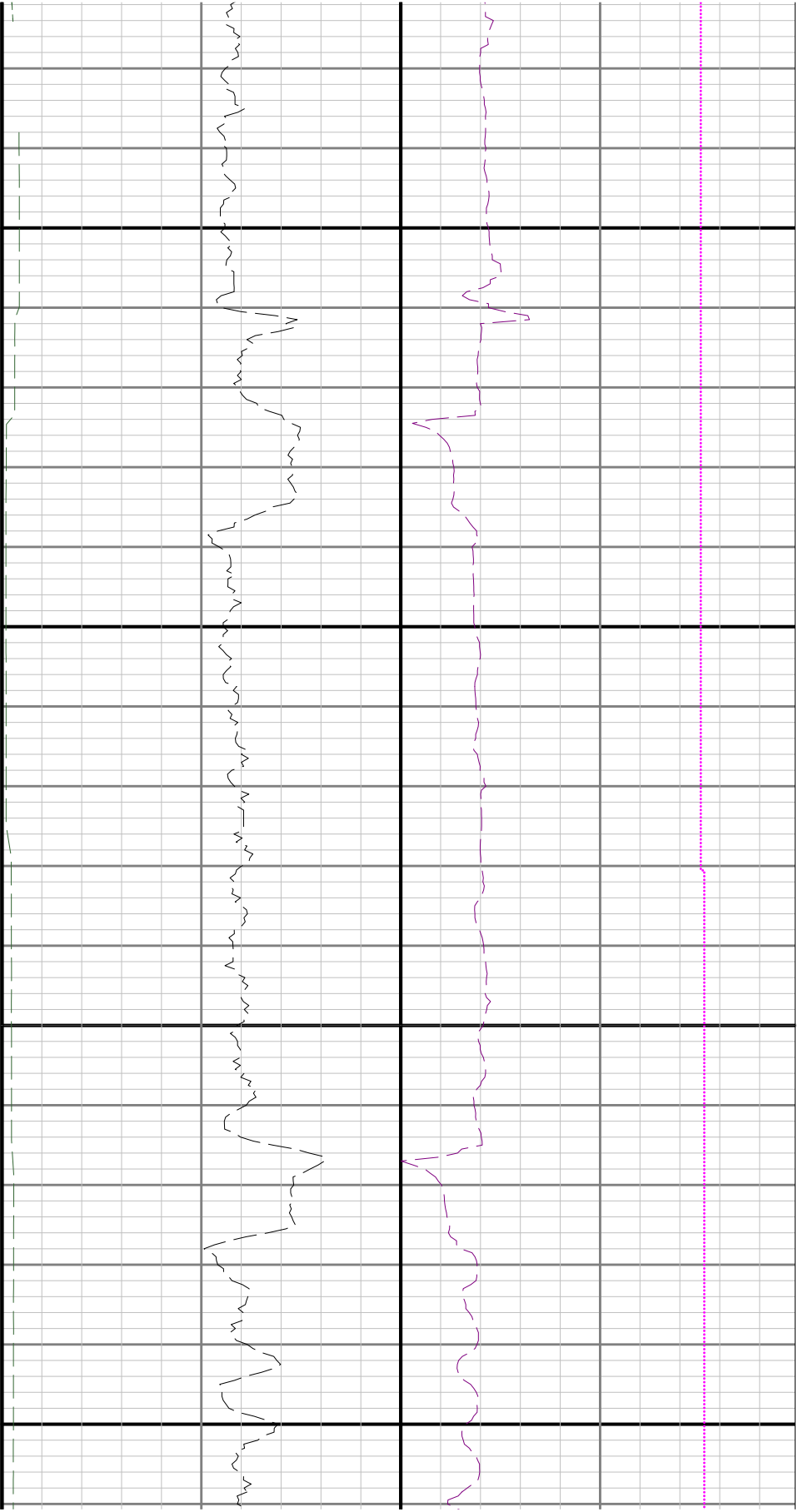


11800

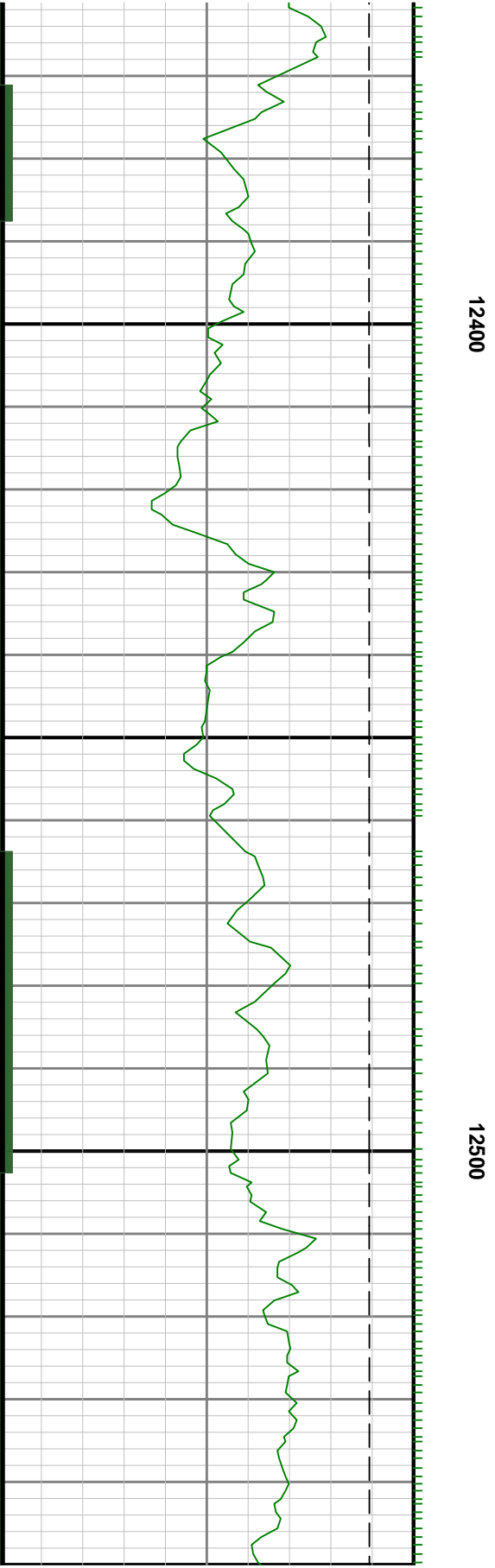
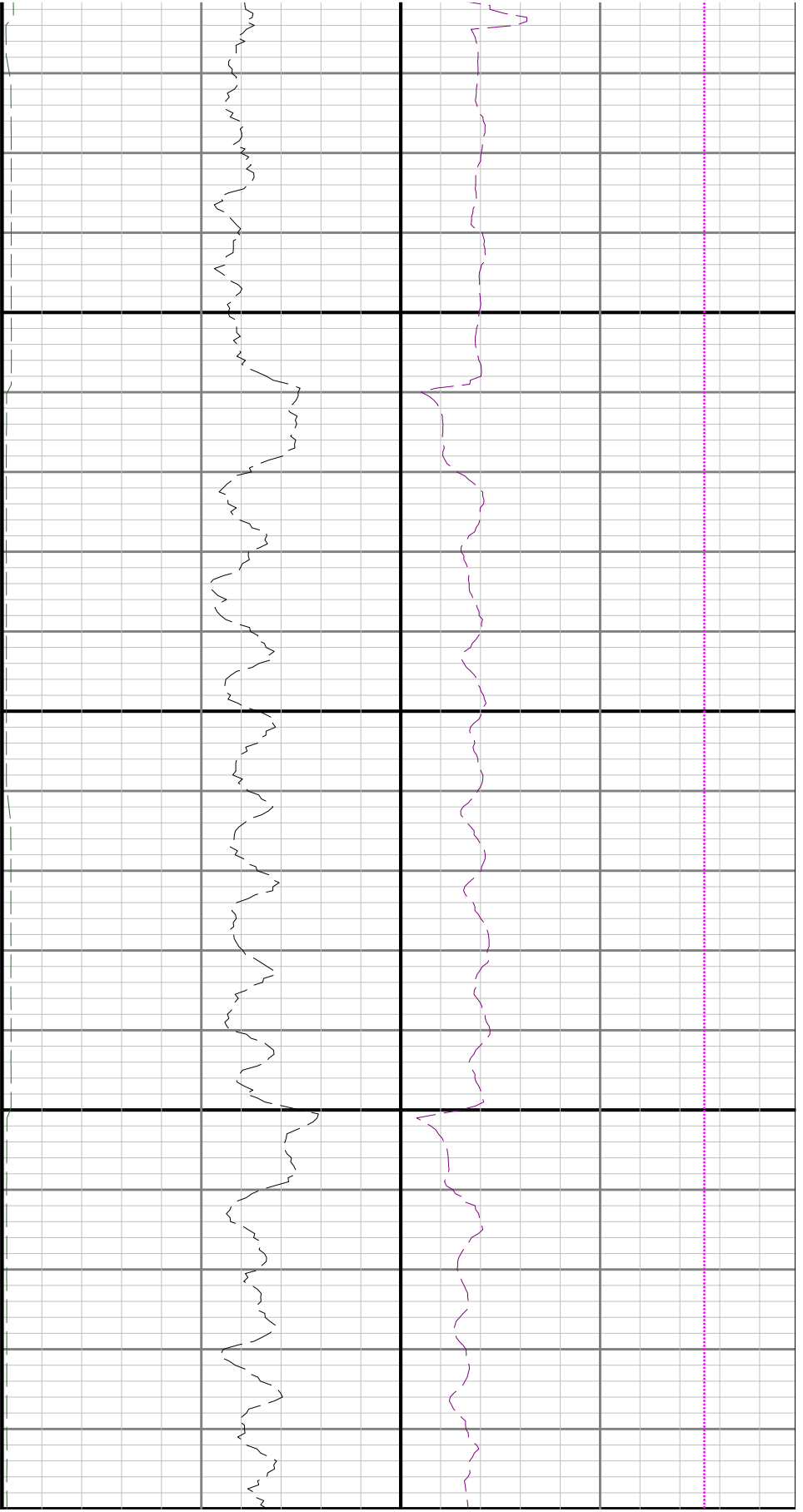
11900

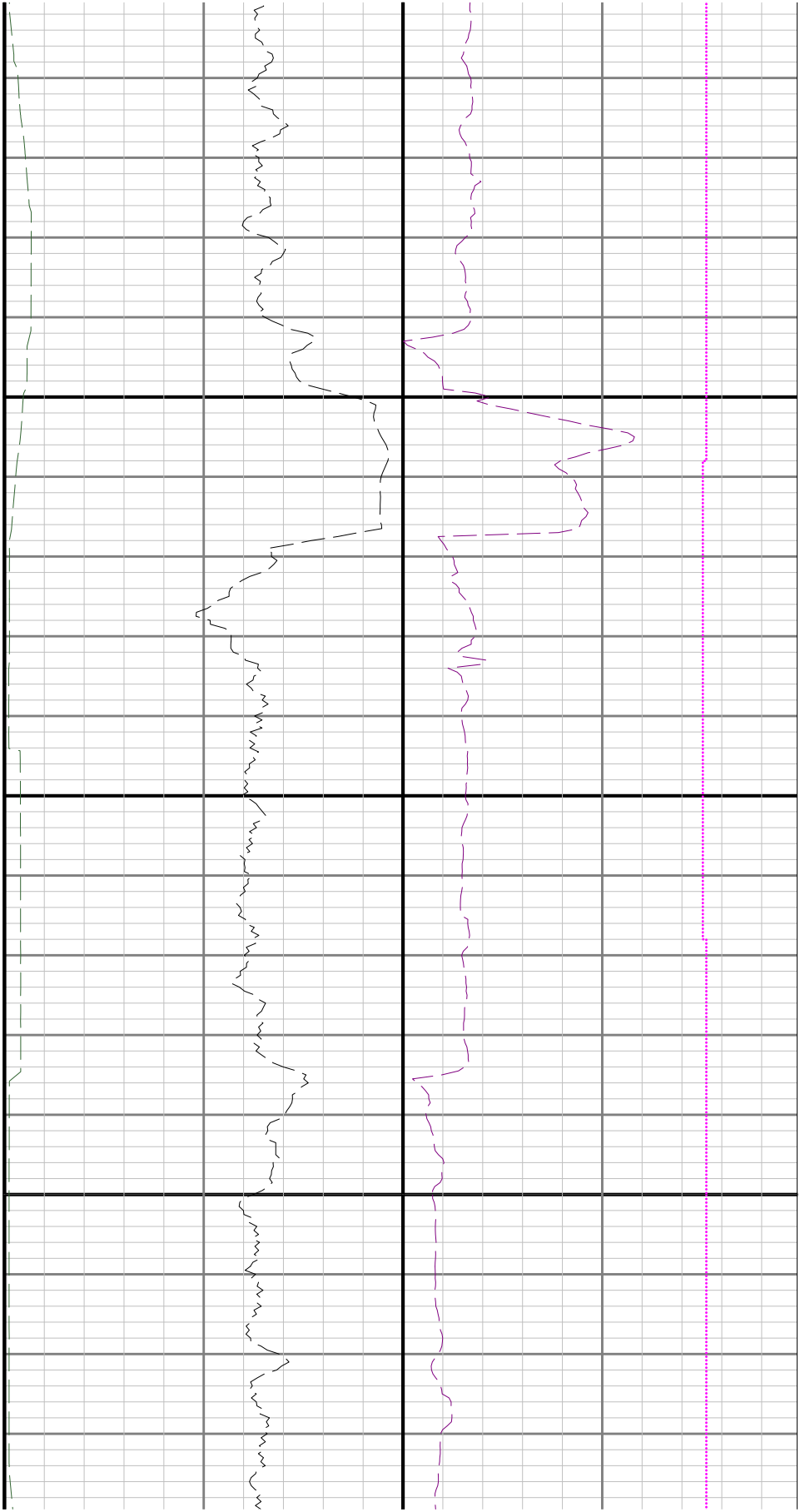






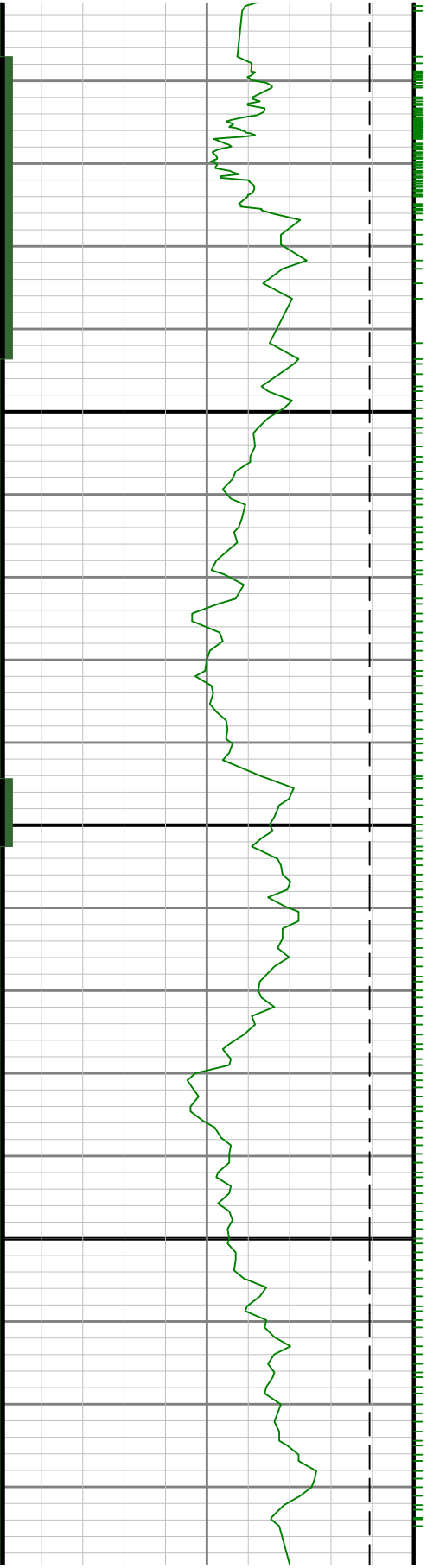


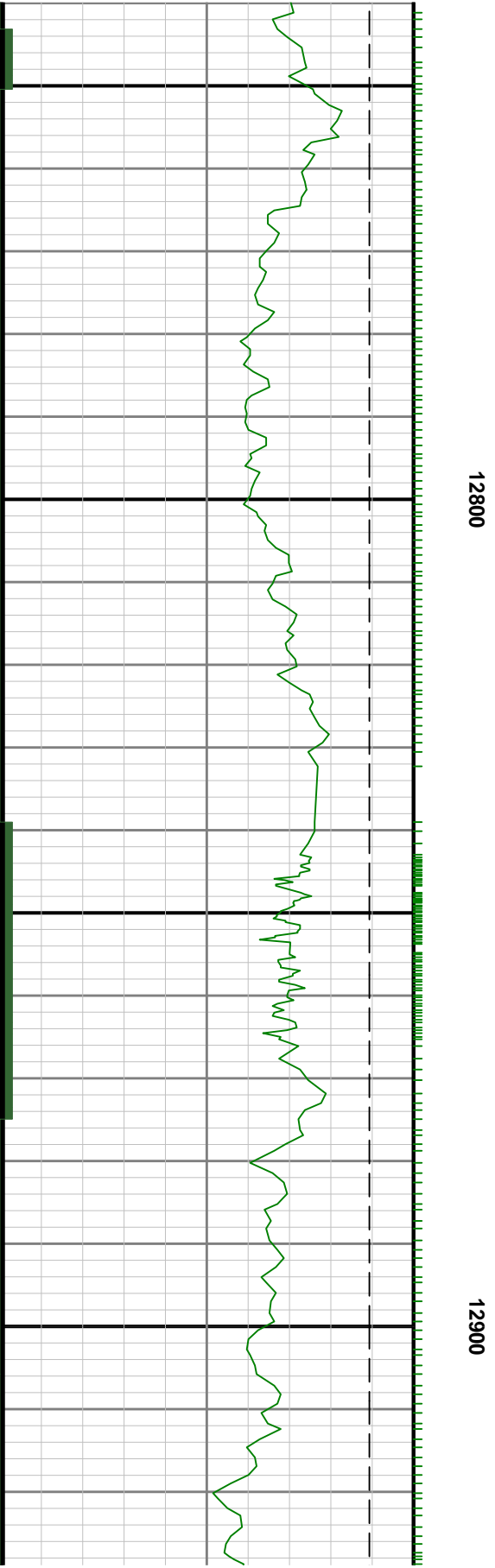
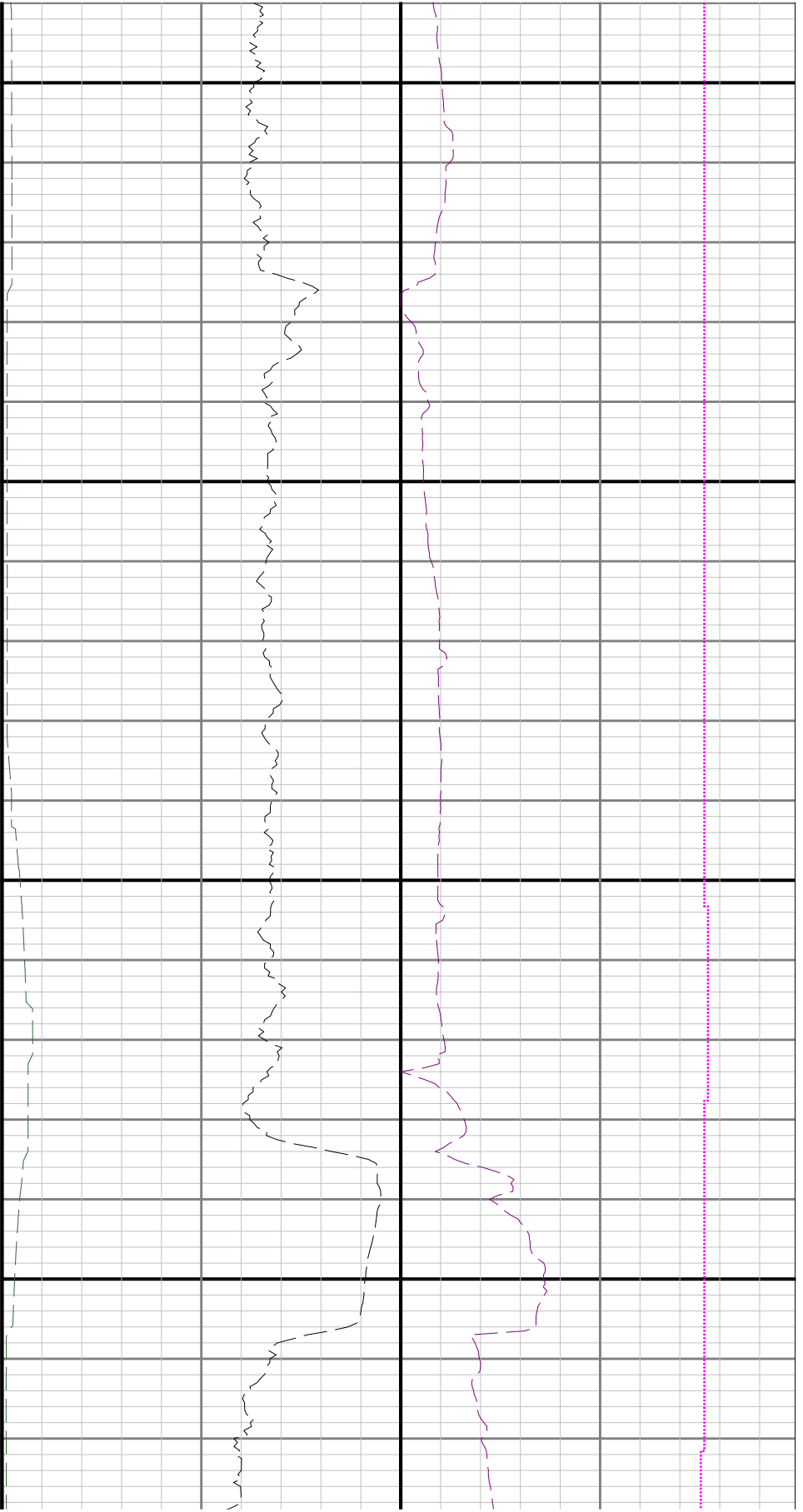


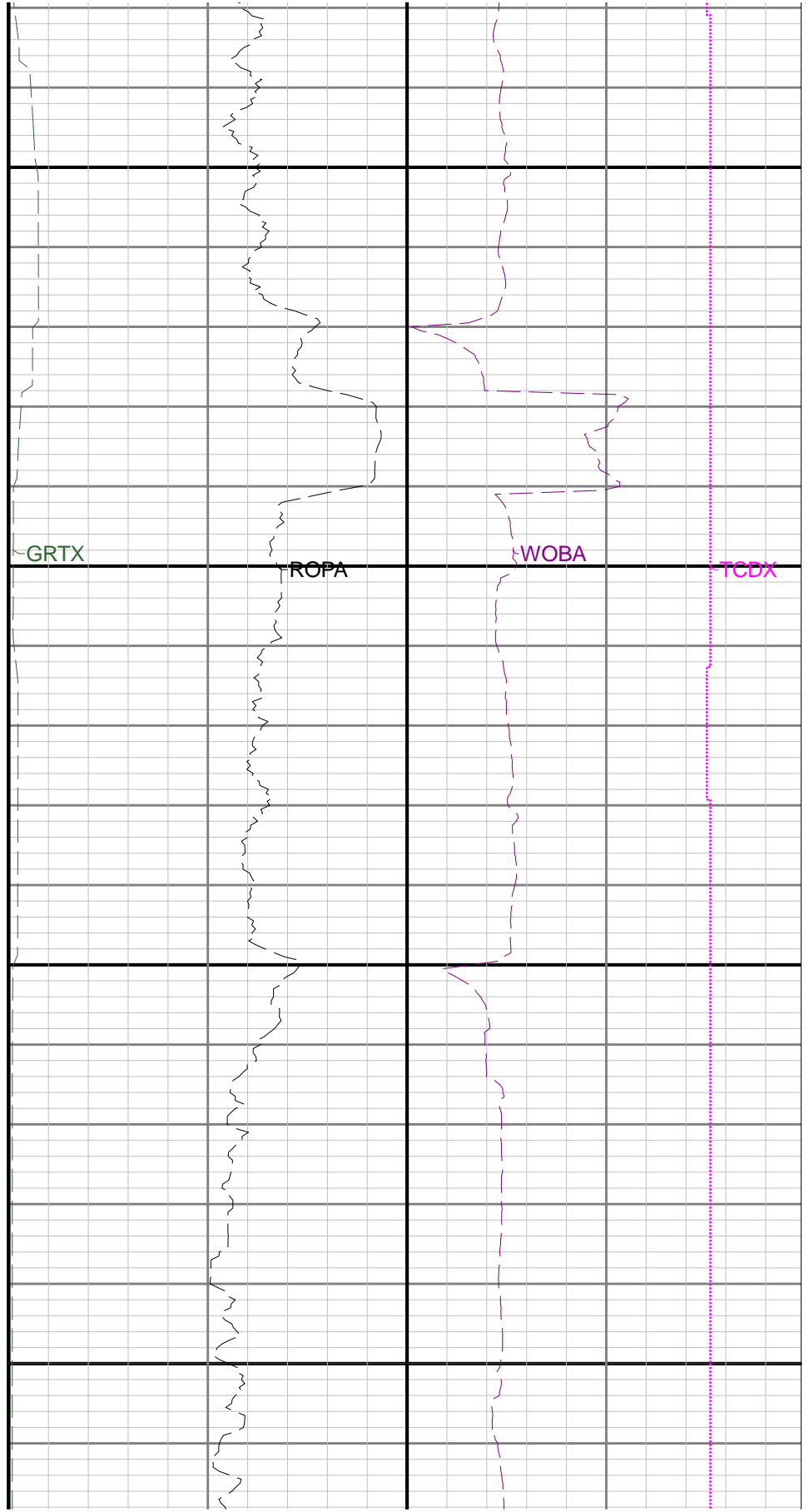
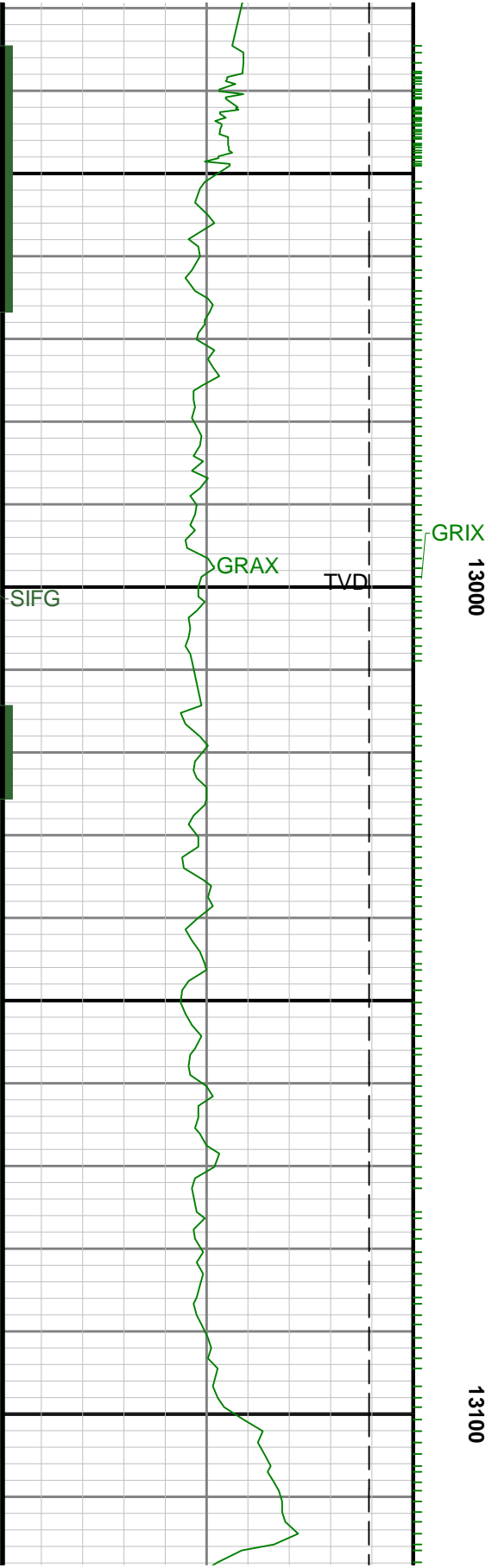


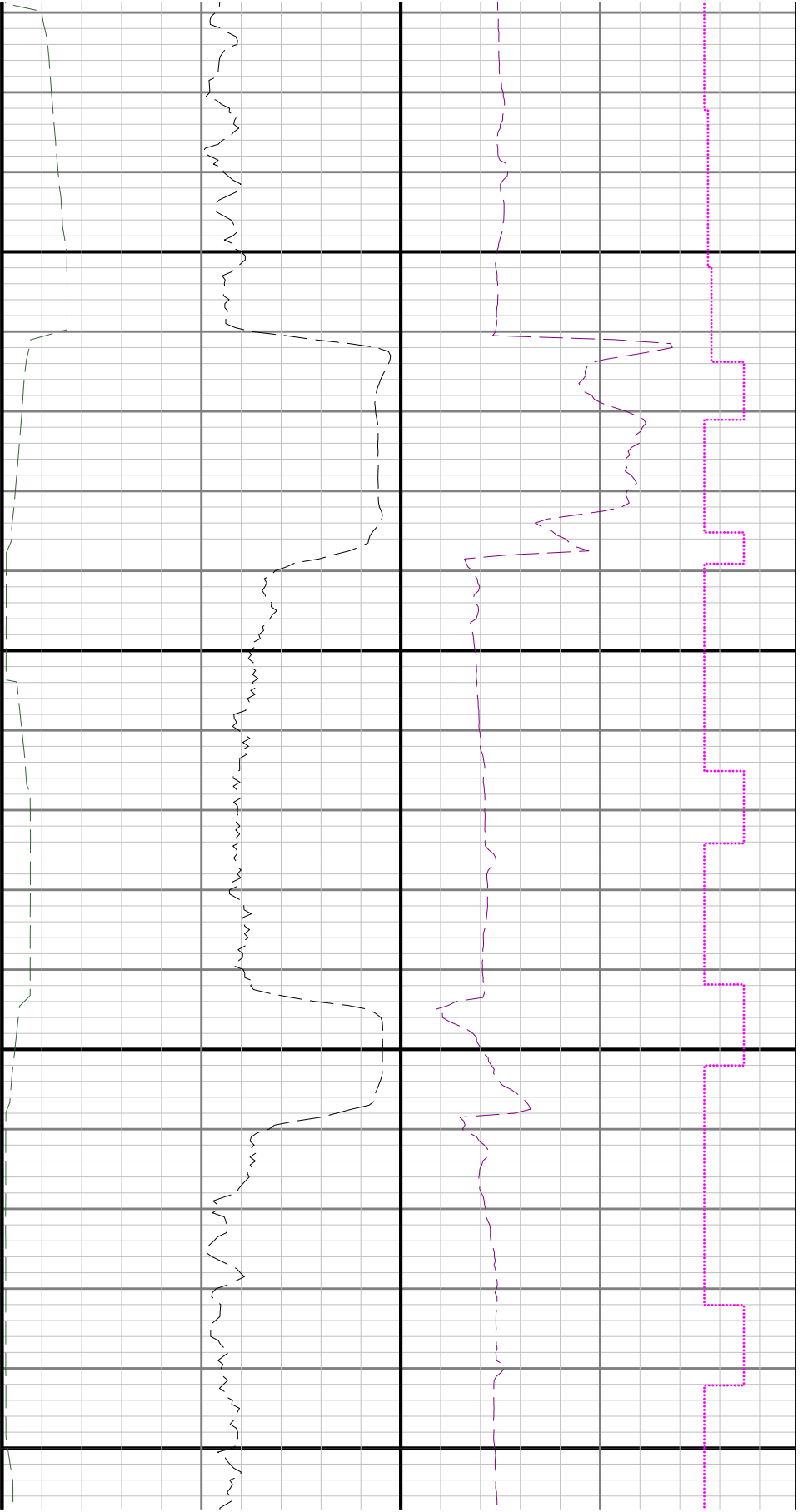
12600

12700



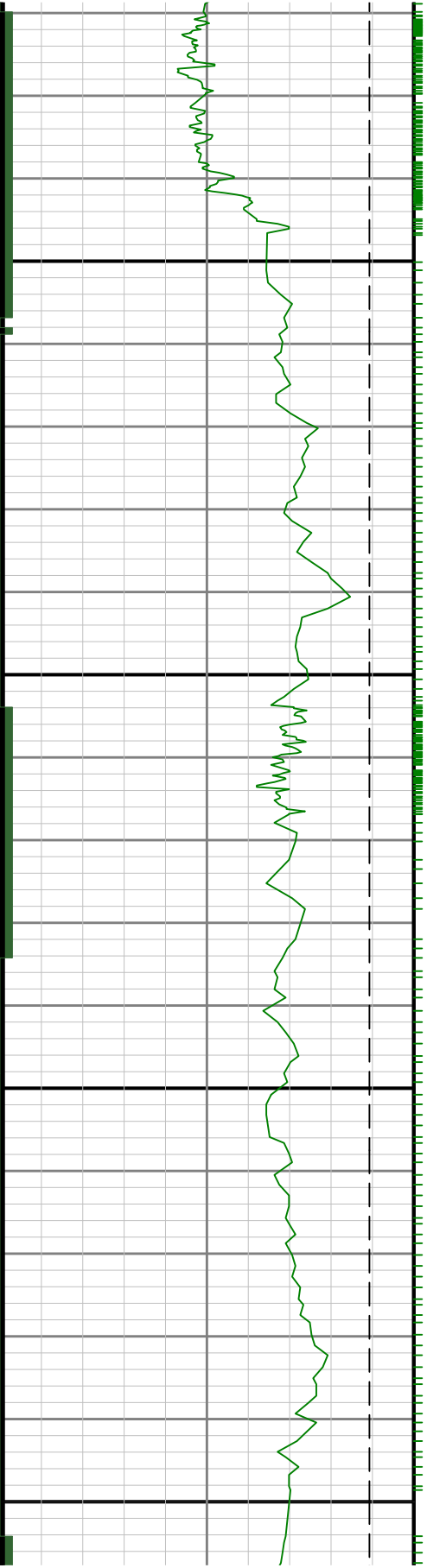


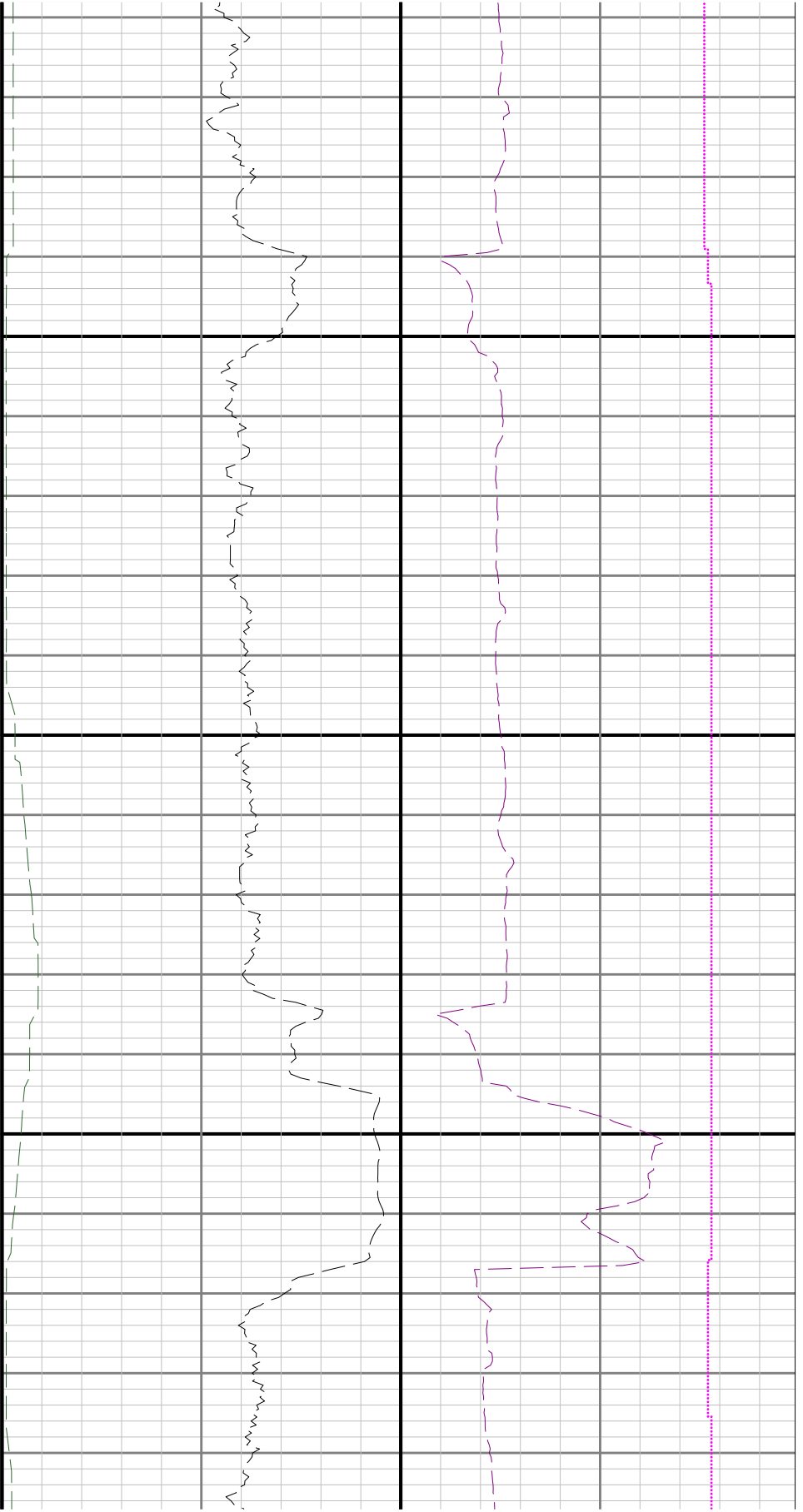




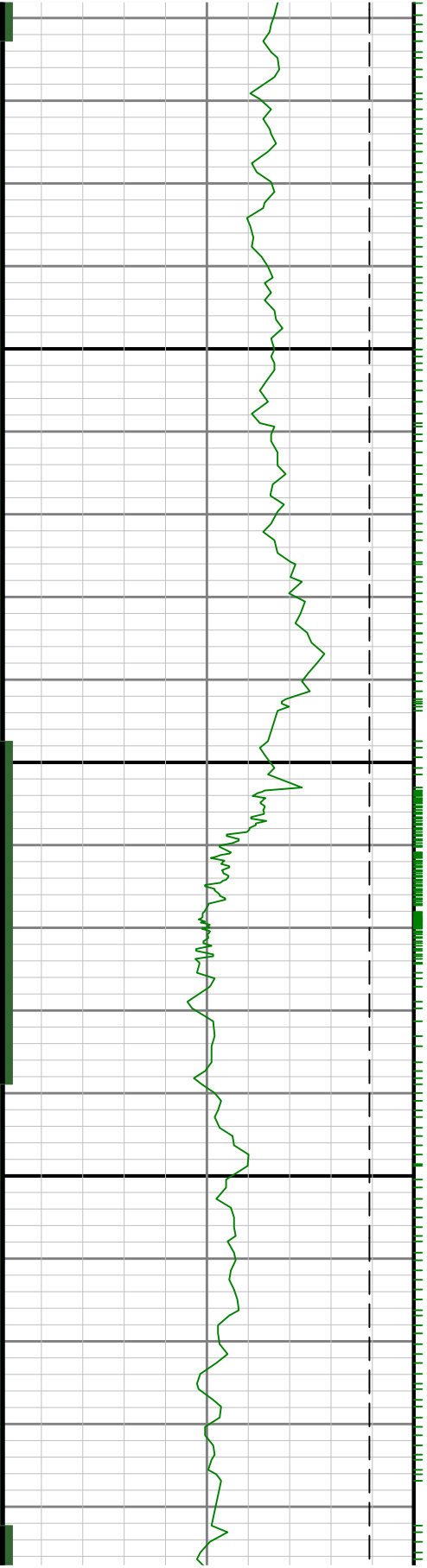
13200

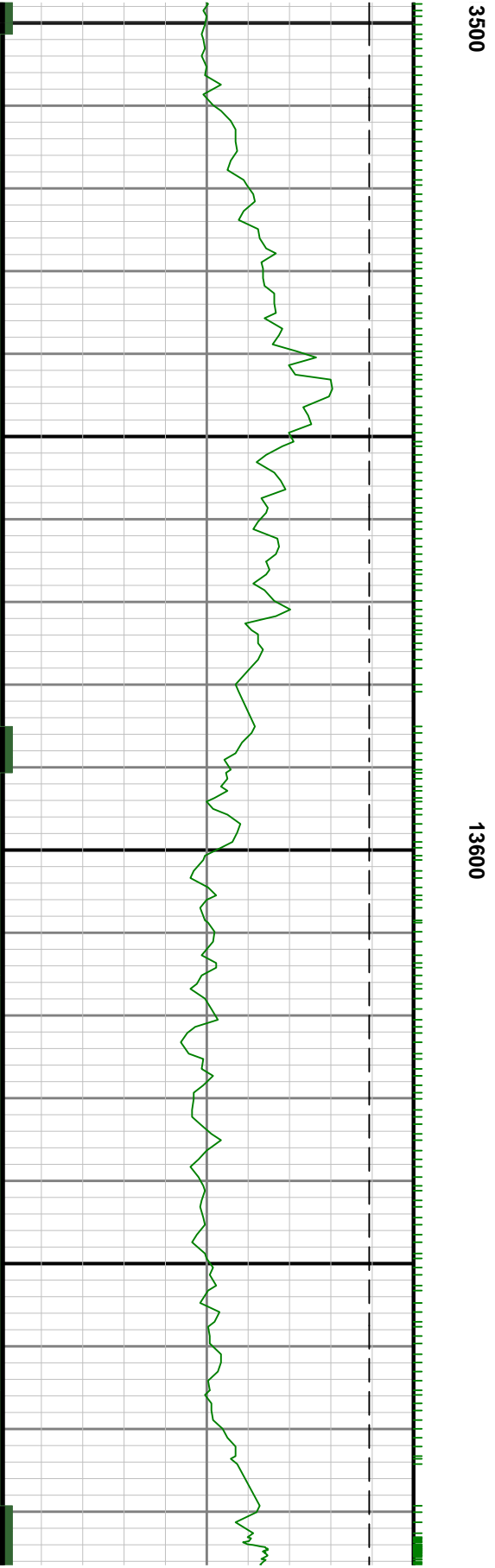
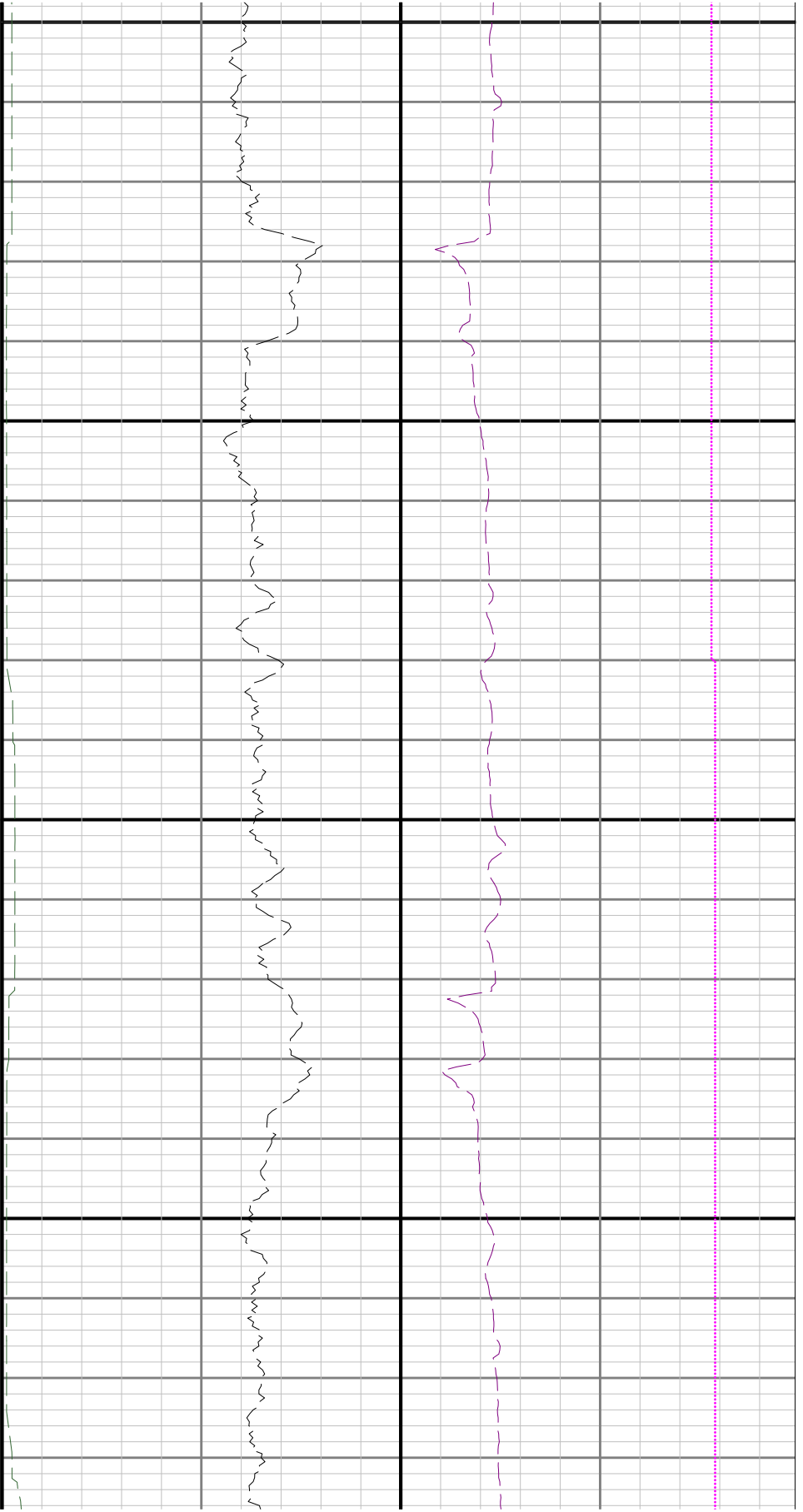
13300

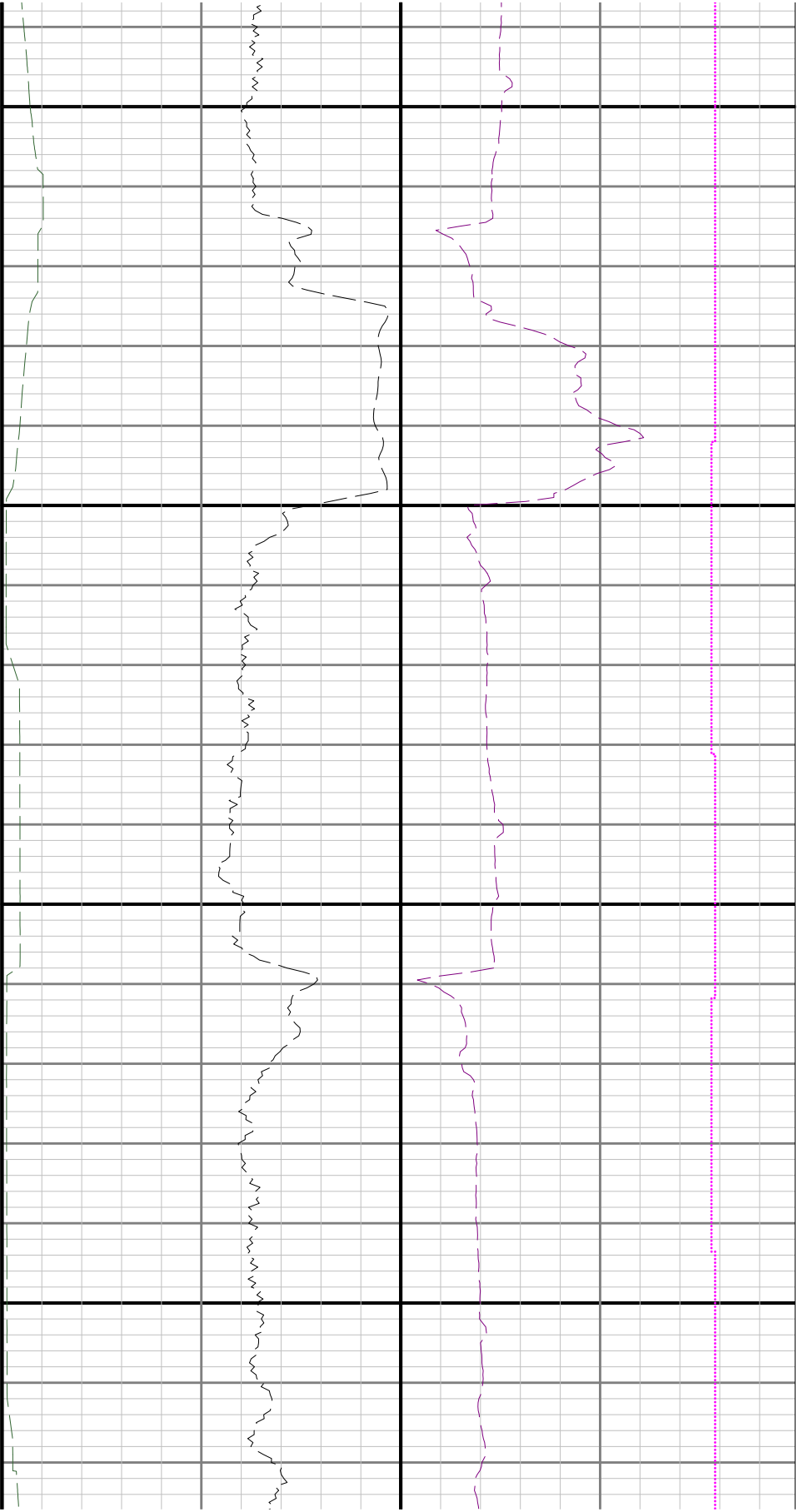




13400

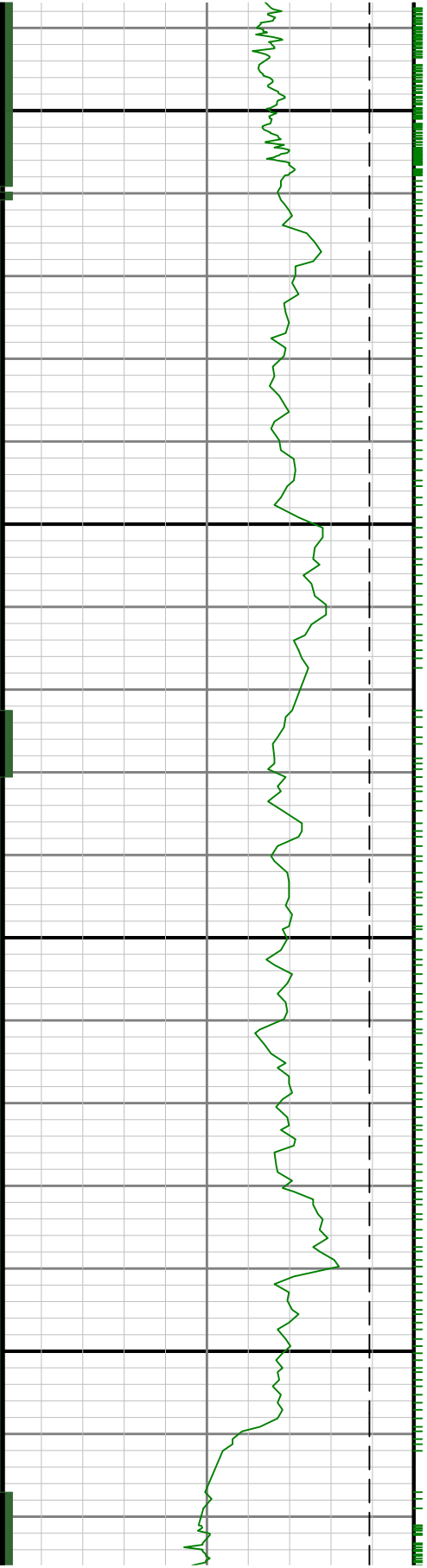




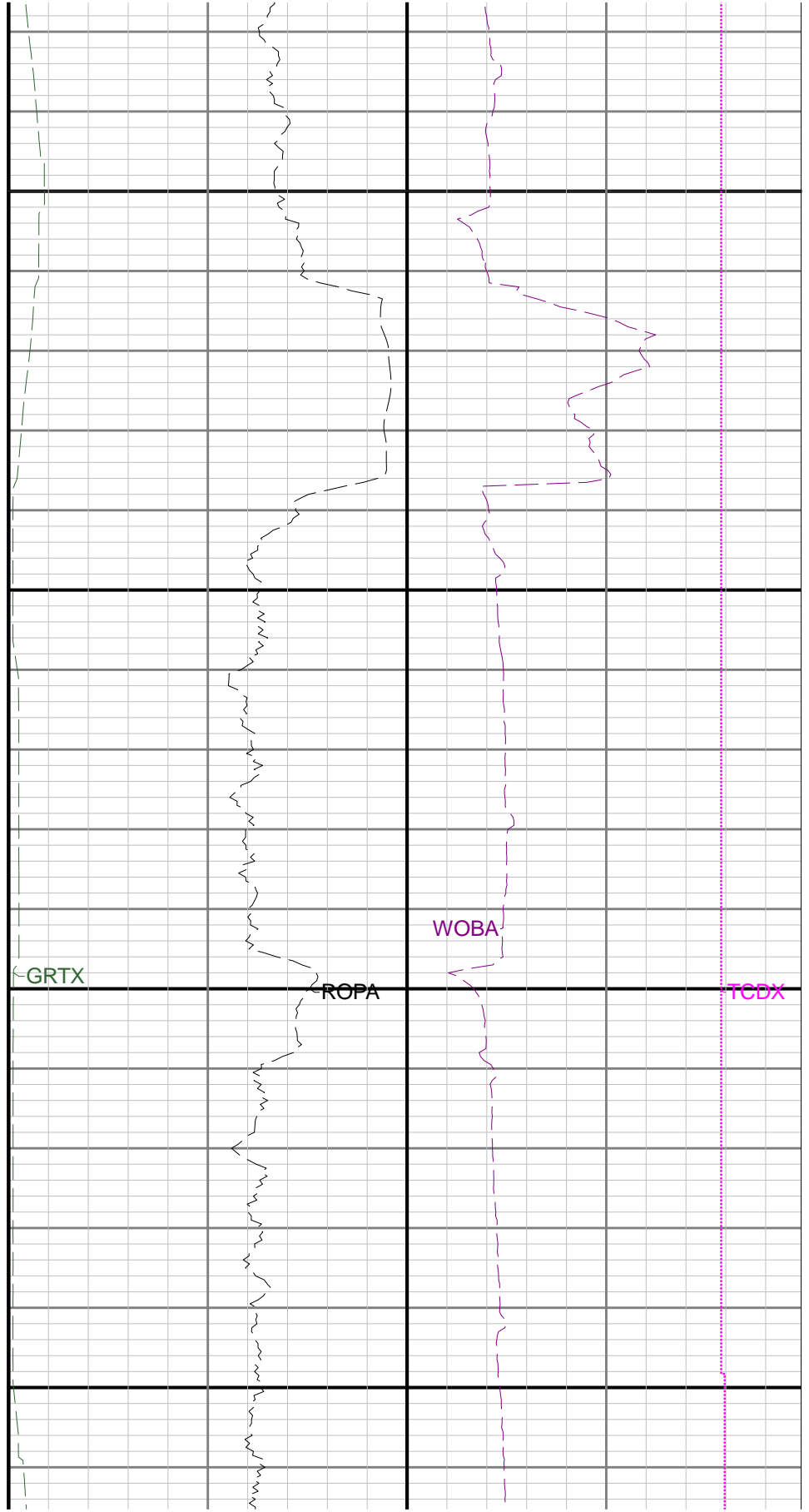
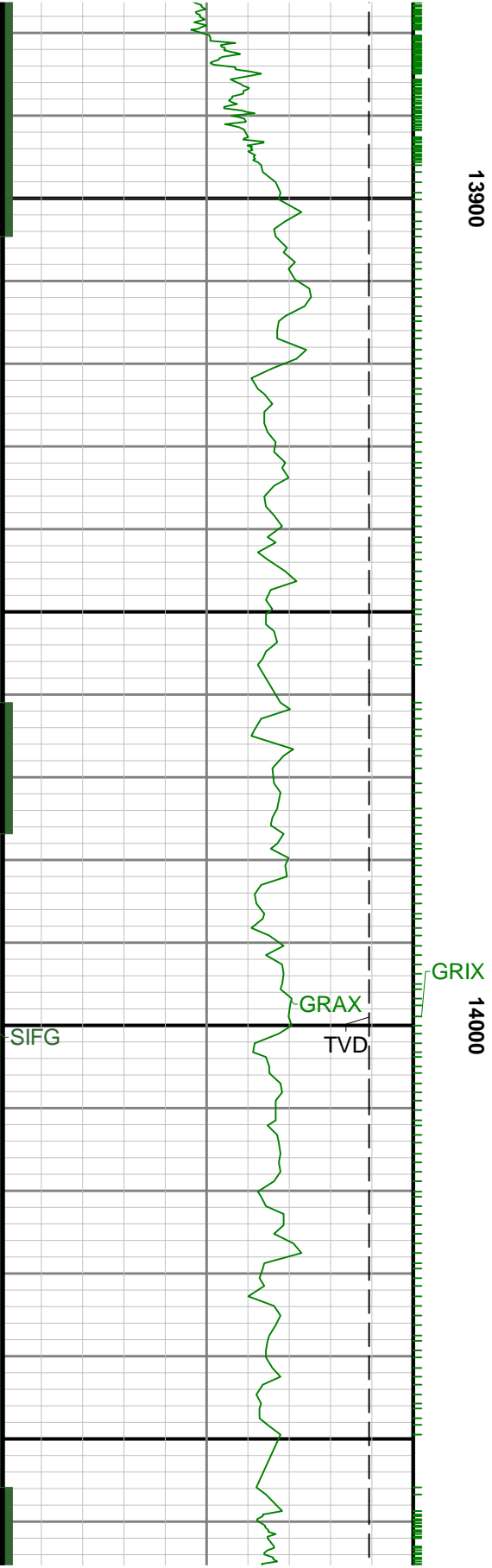


13700

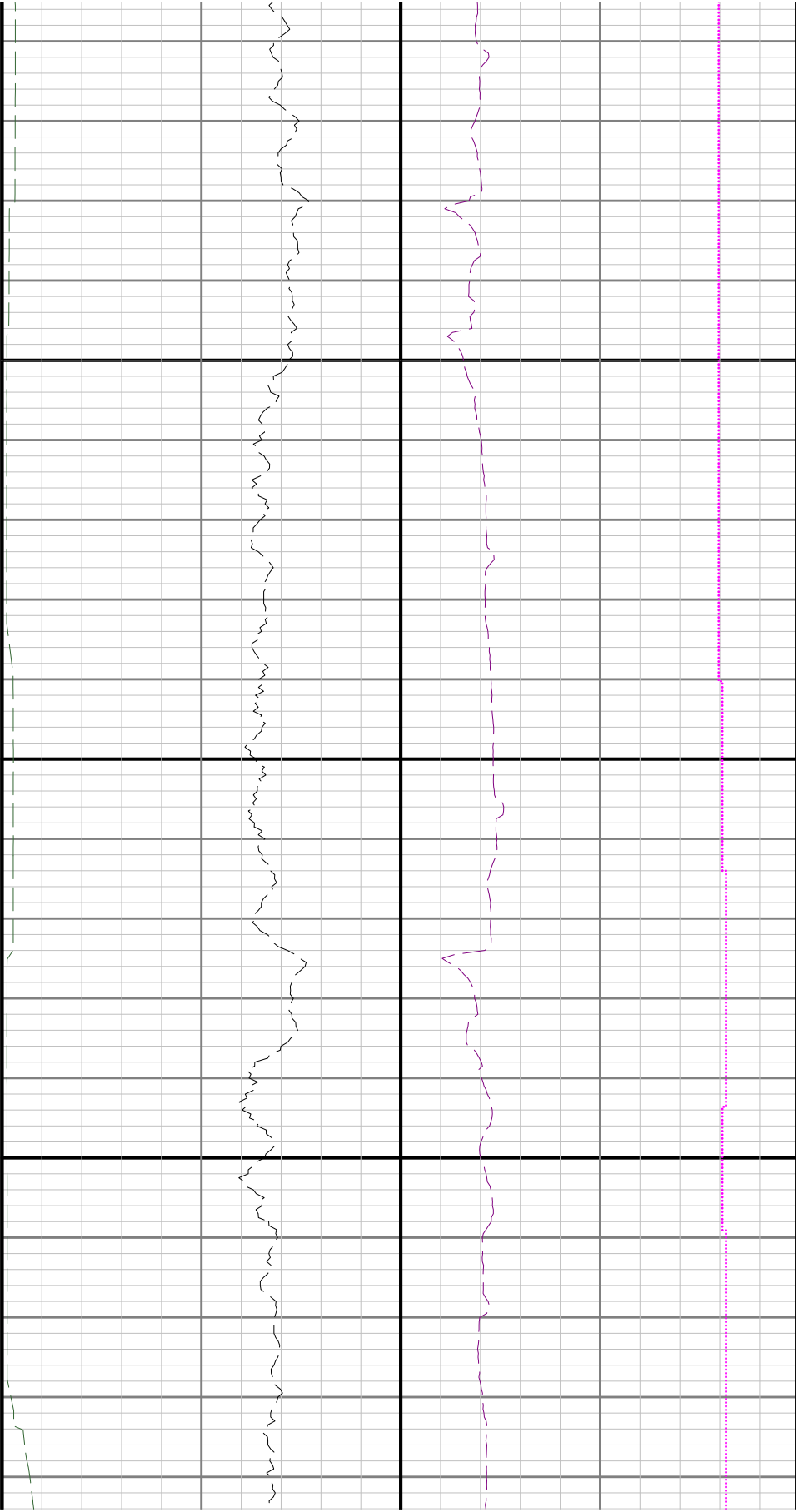
13800





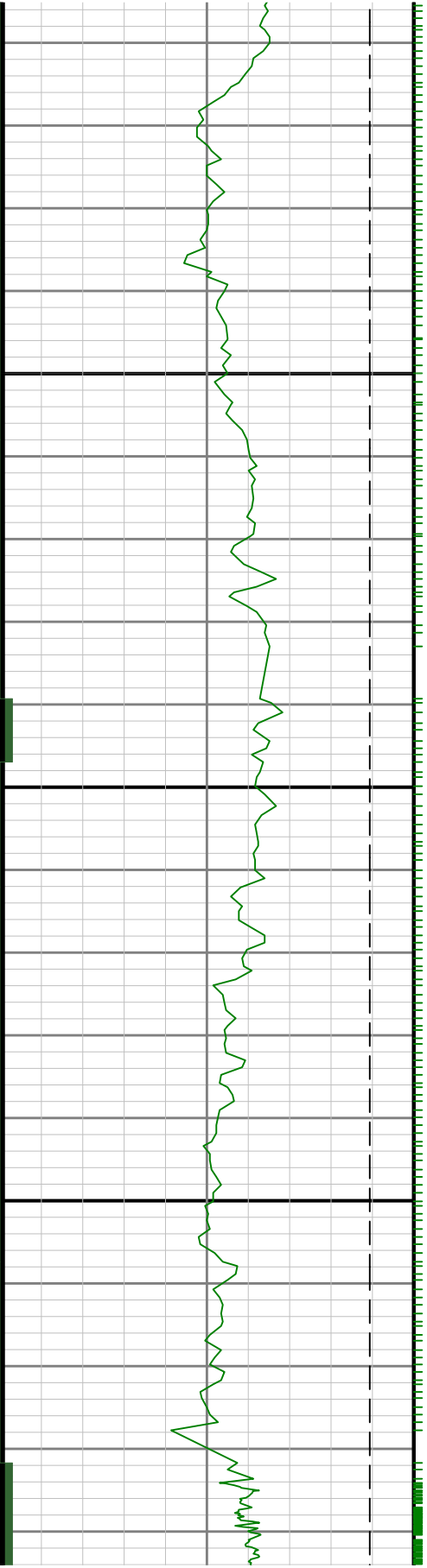


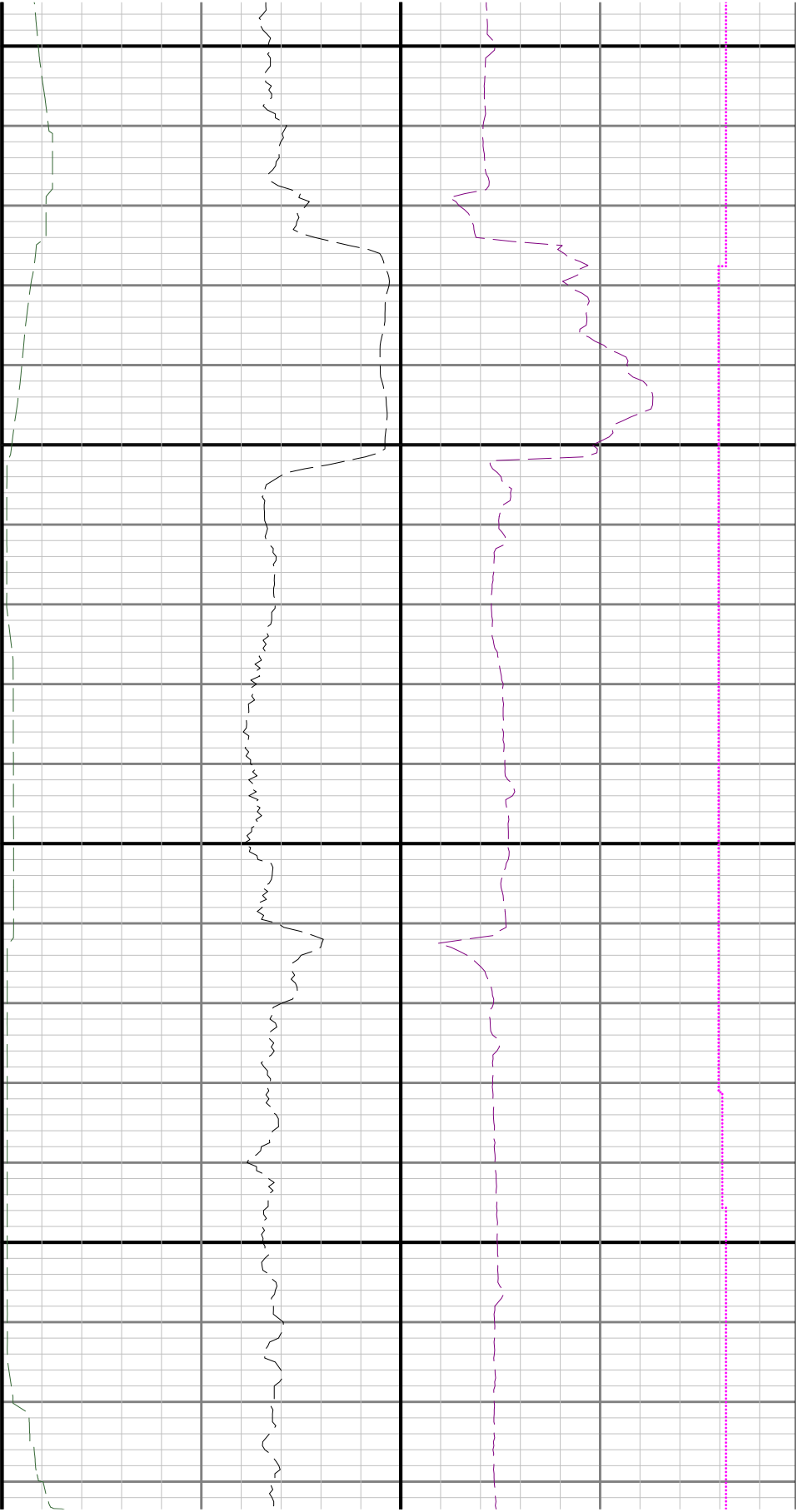




14300

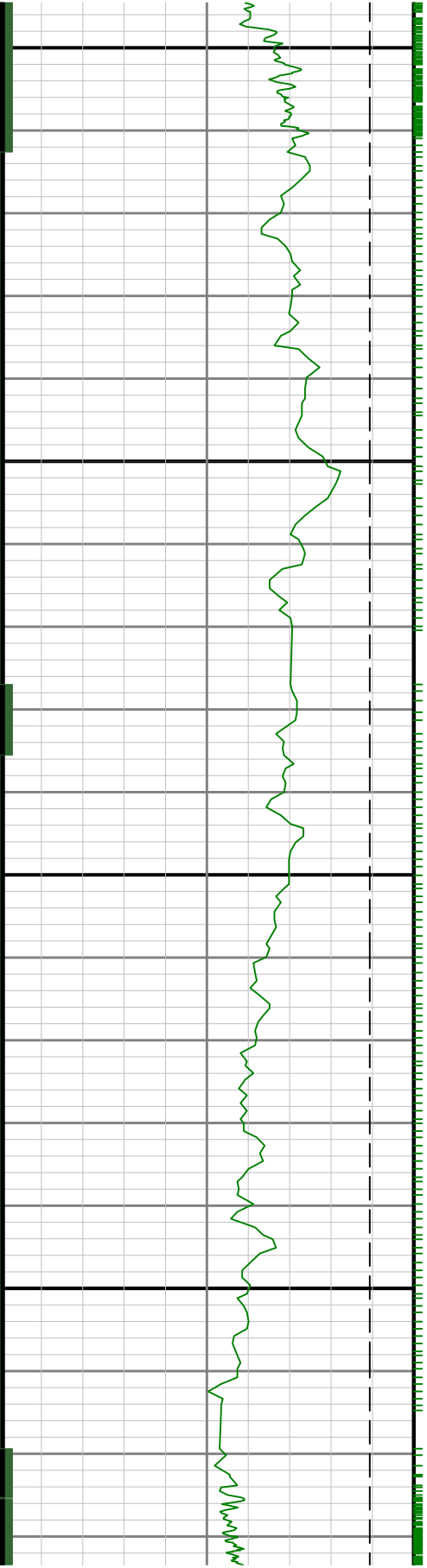
14400

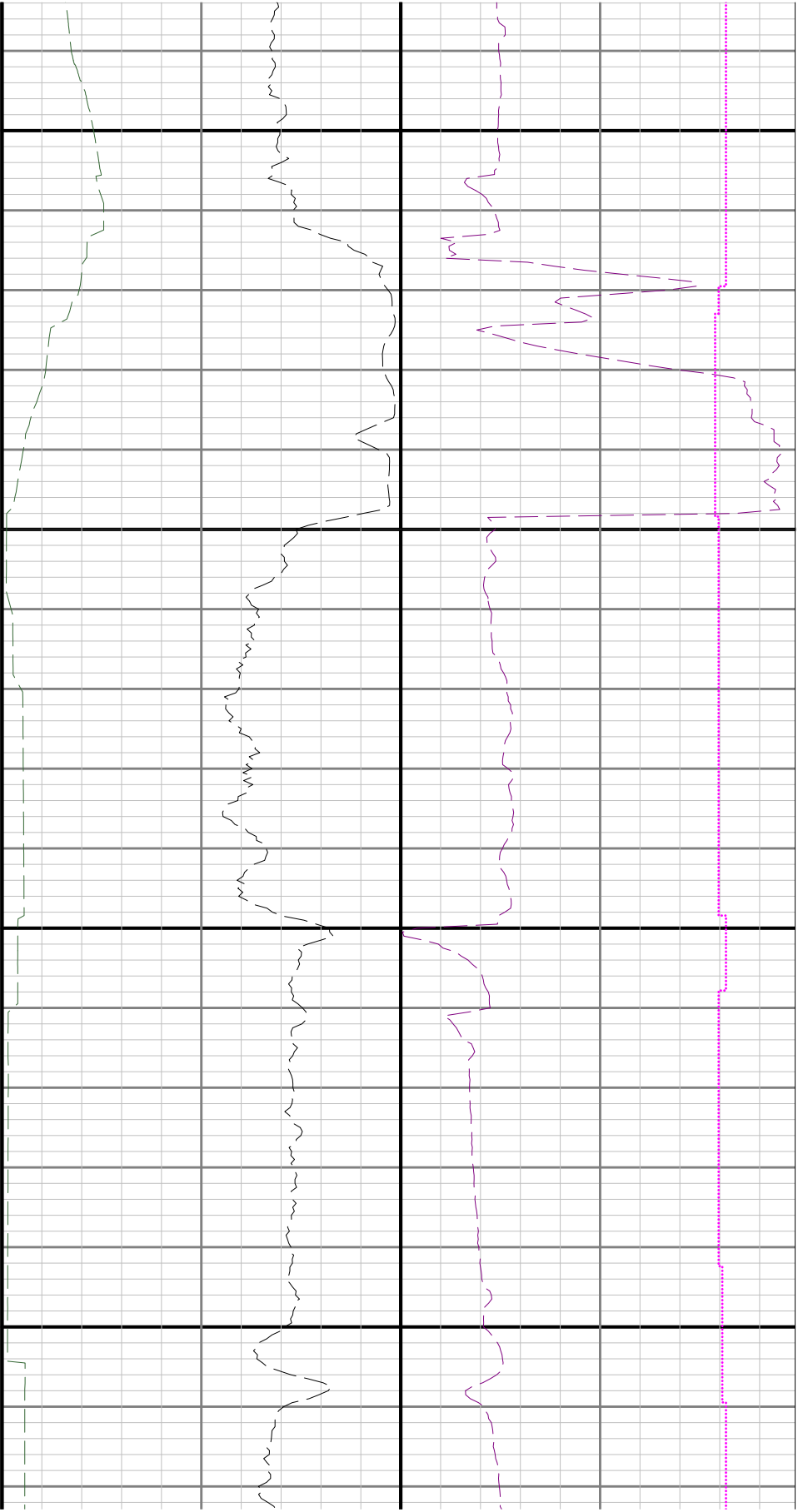




14500

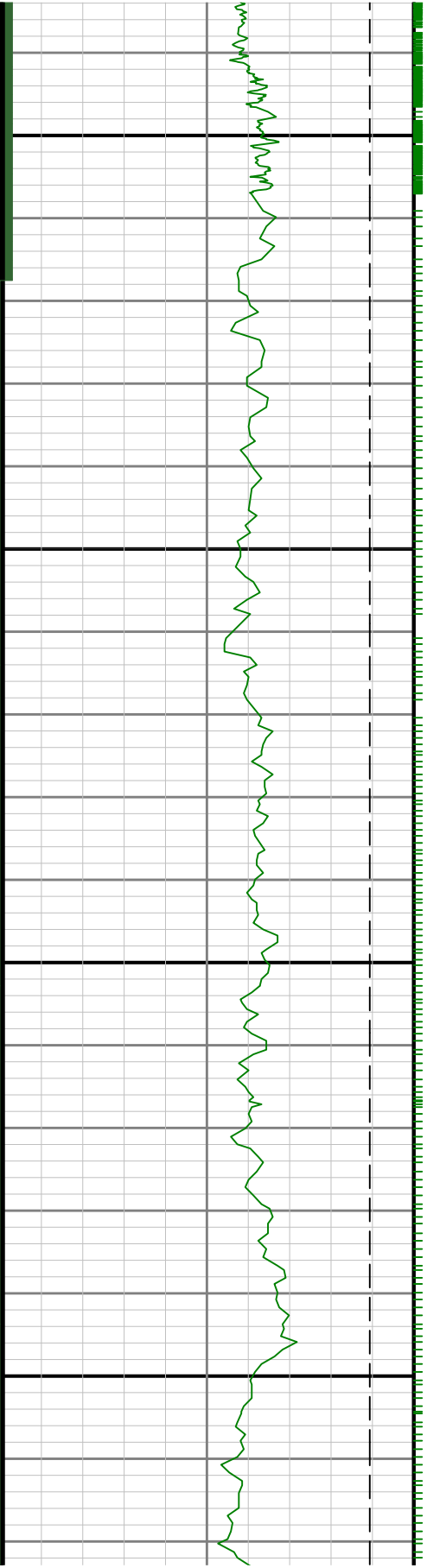
14600

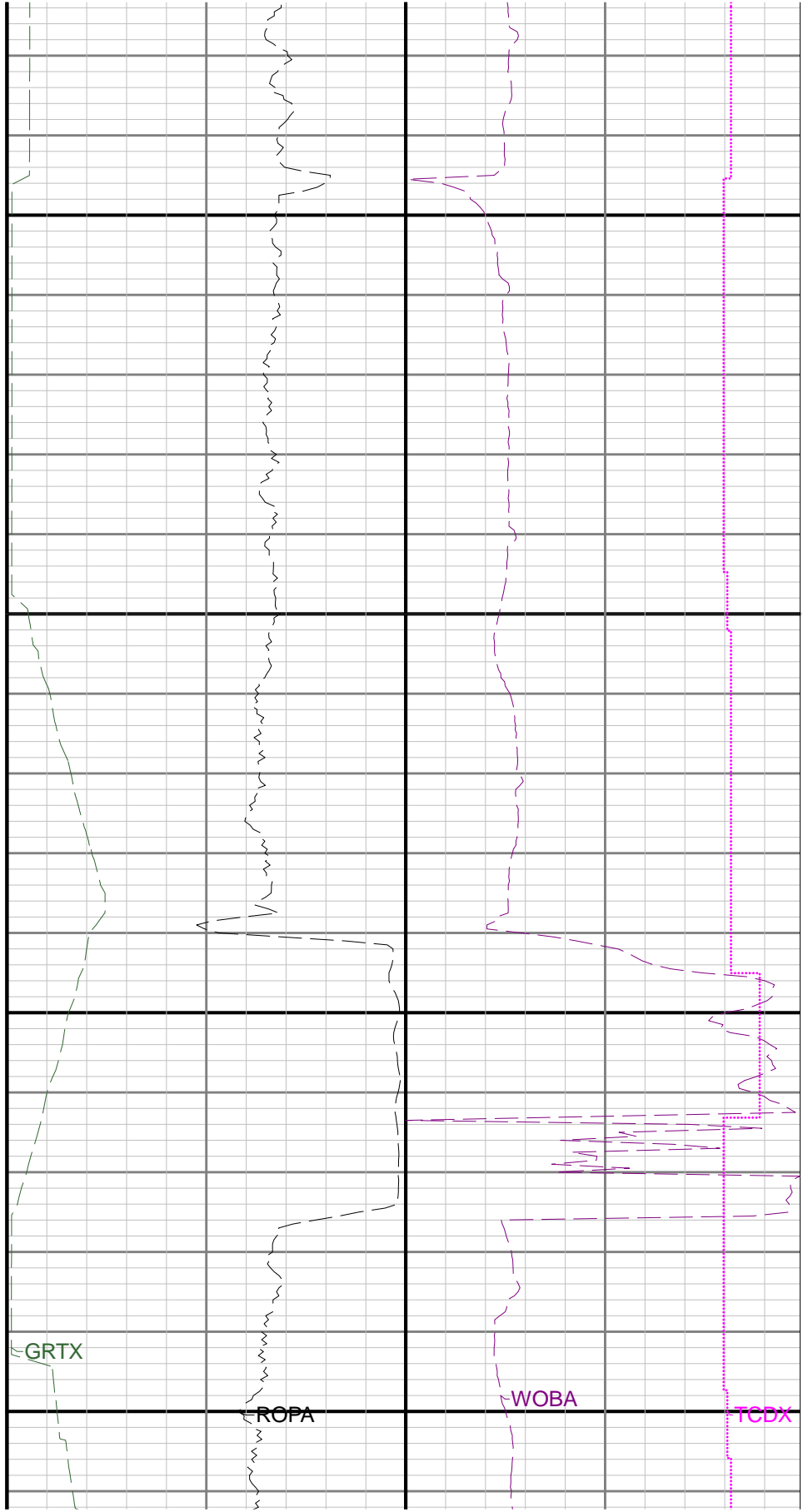
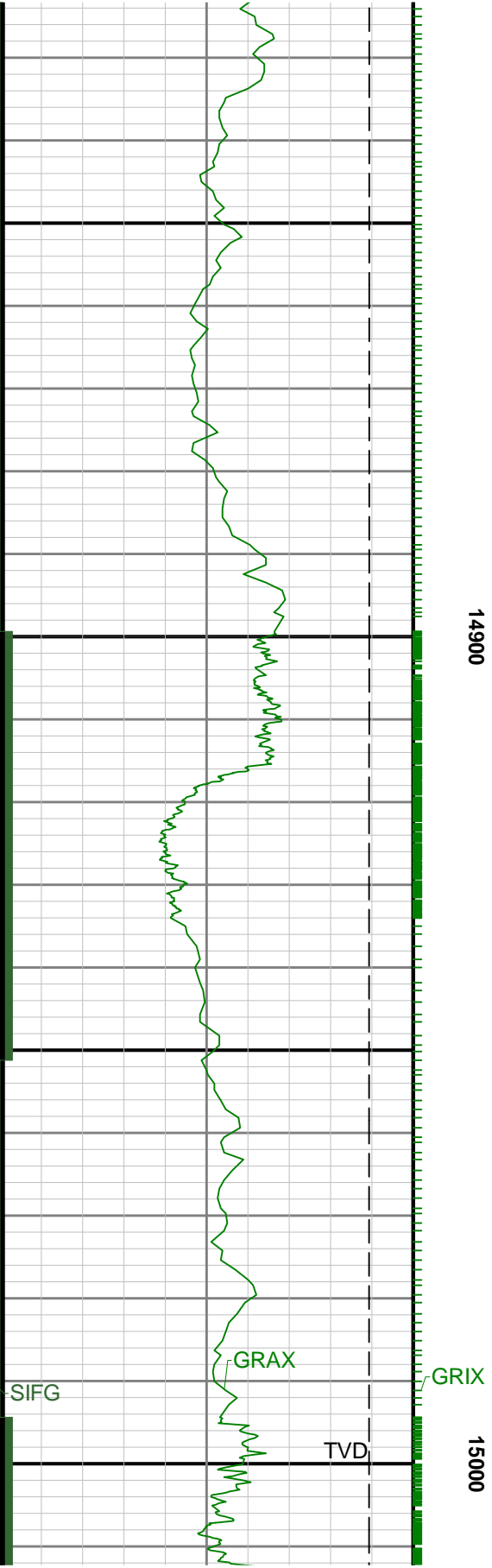


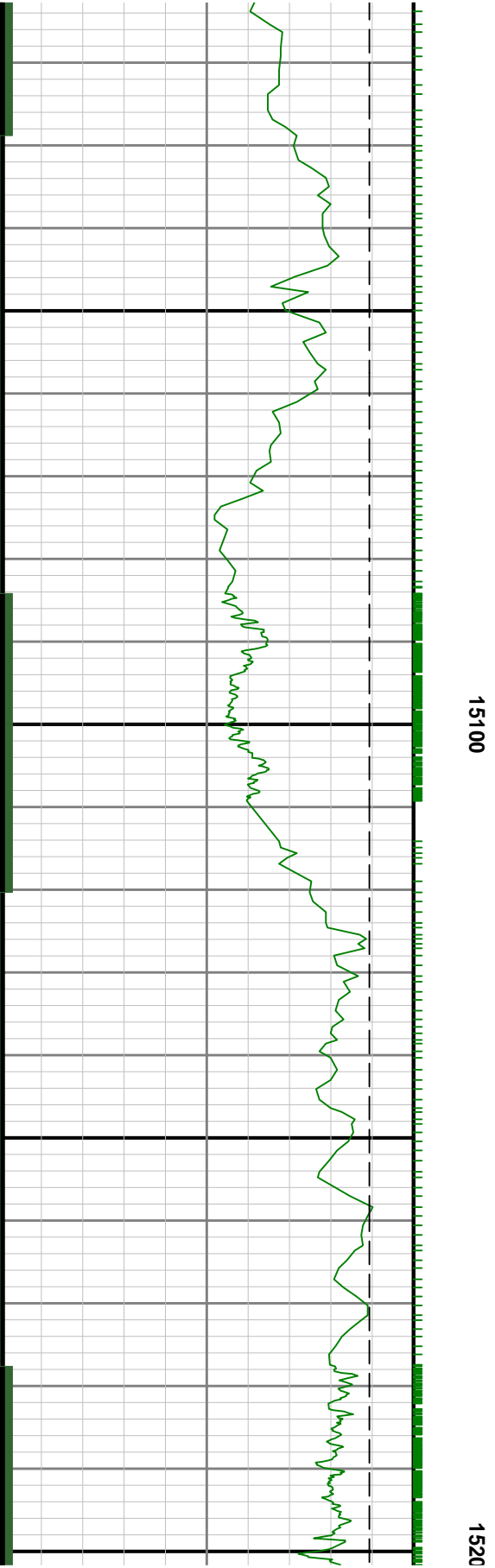
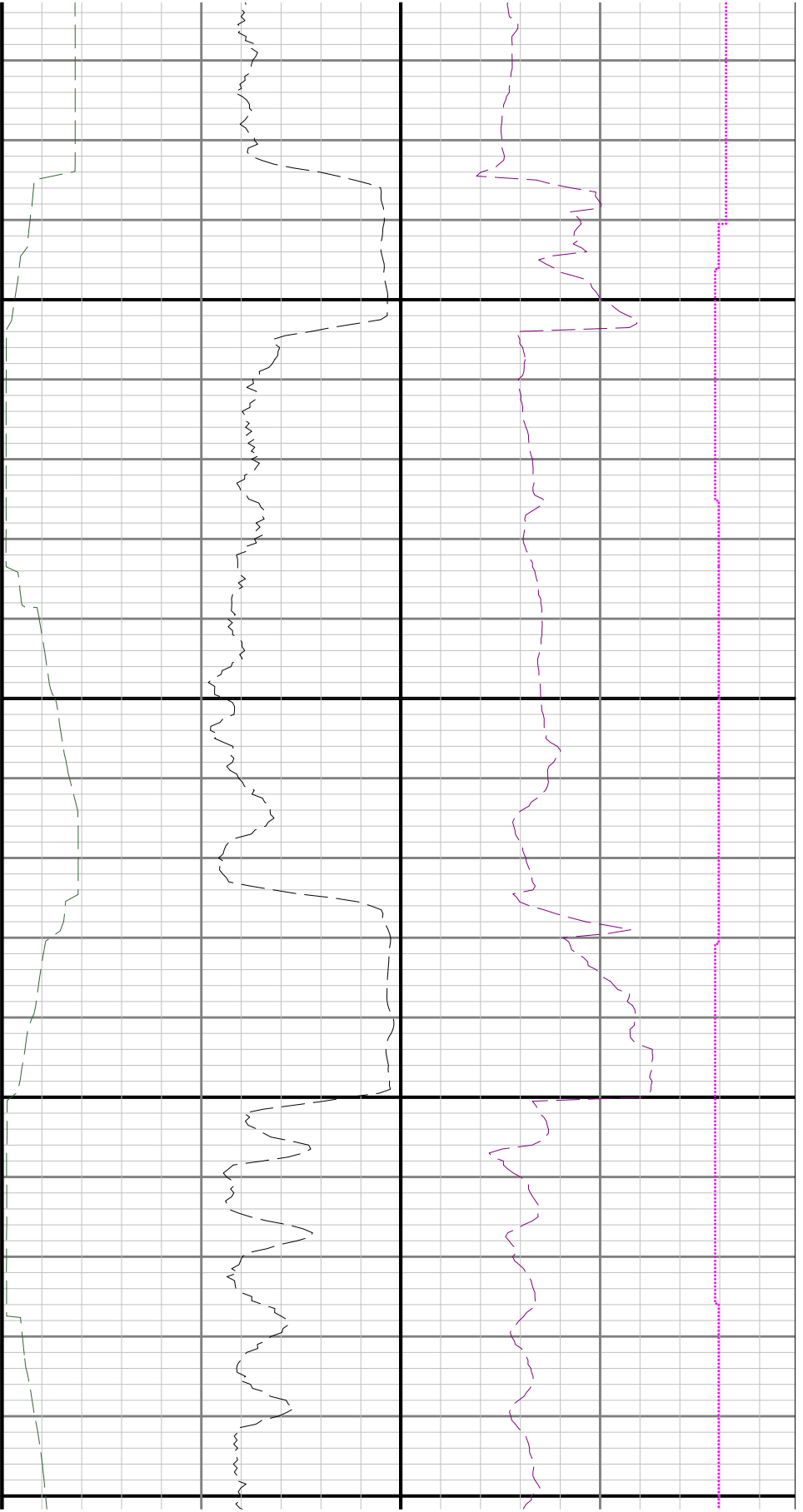


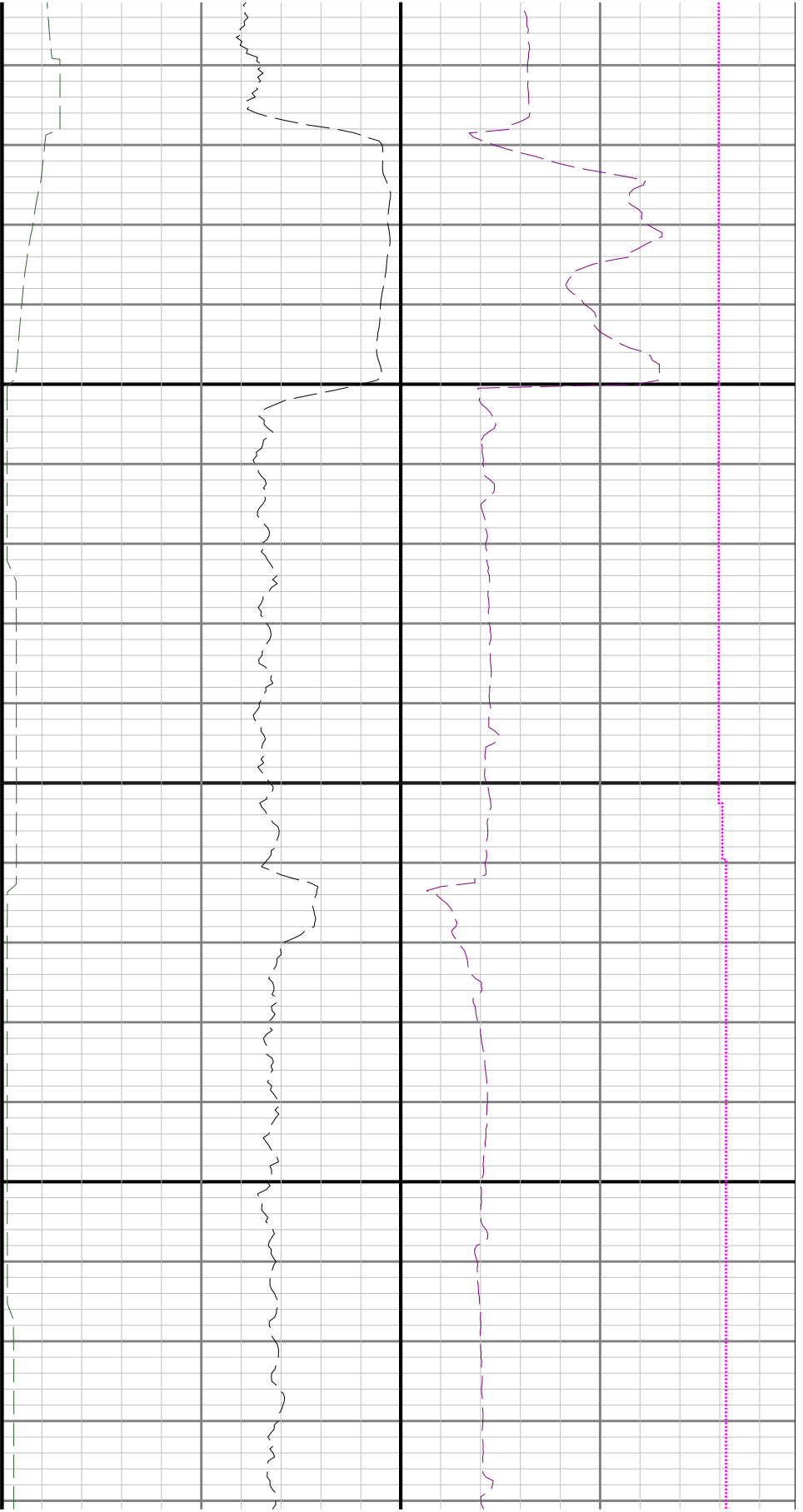
14700

14800

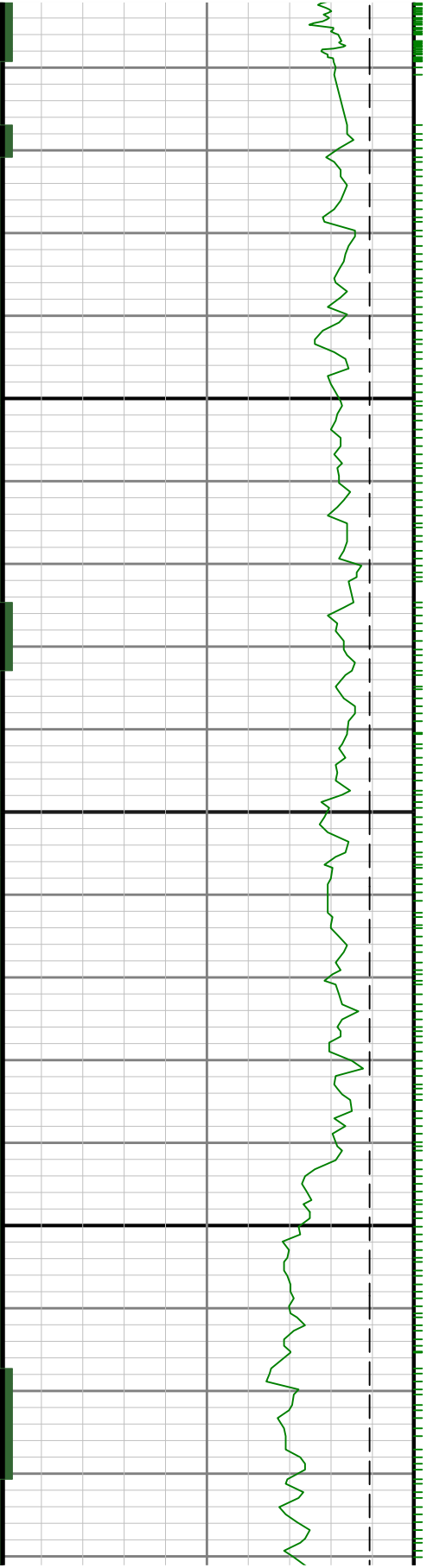




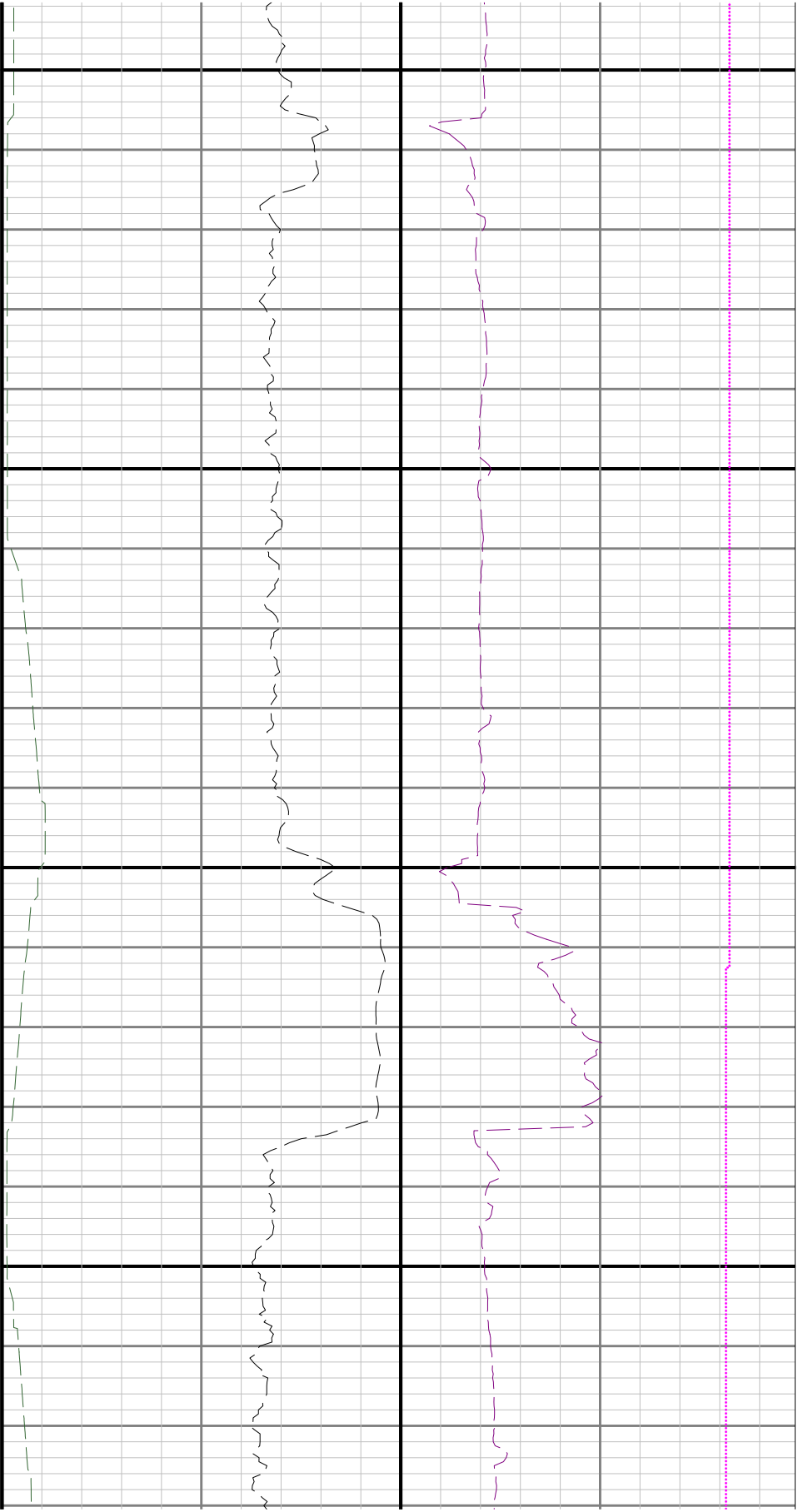




0 15300

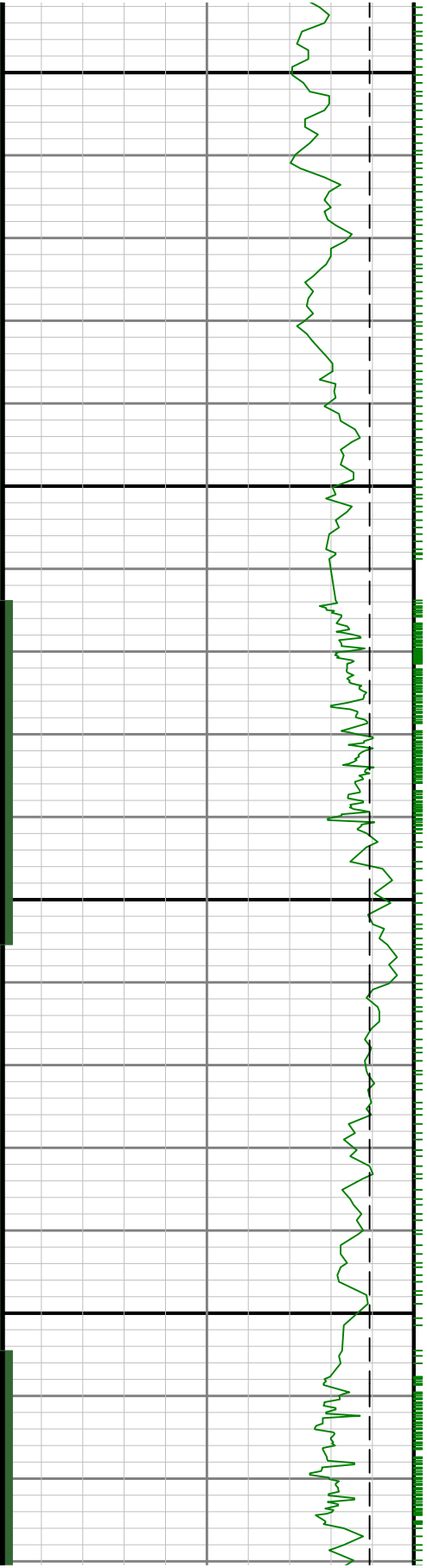


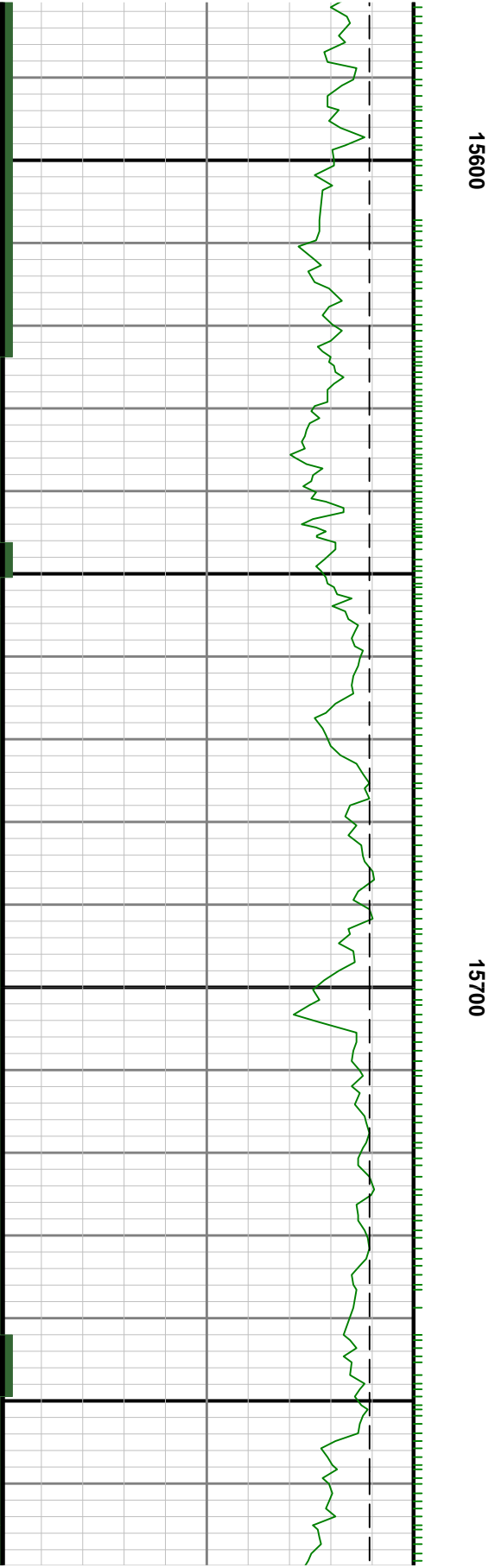
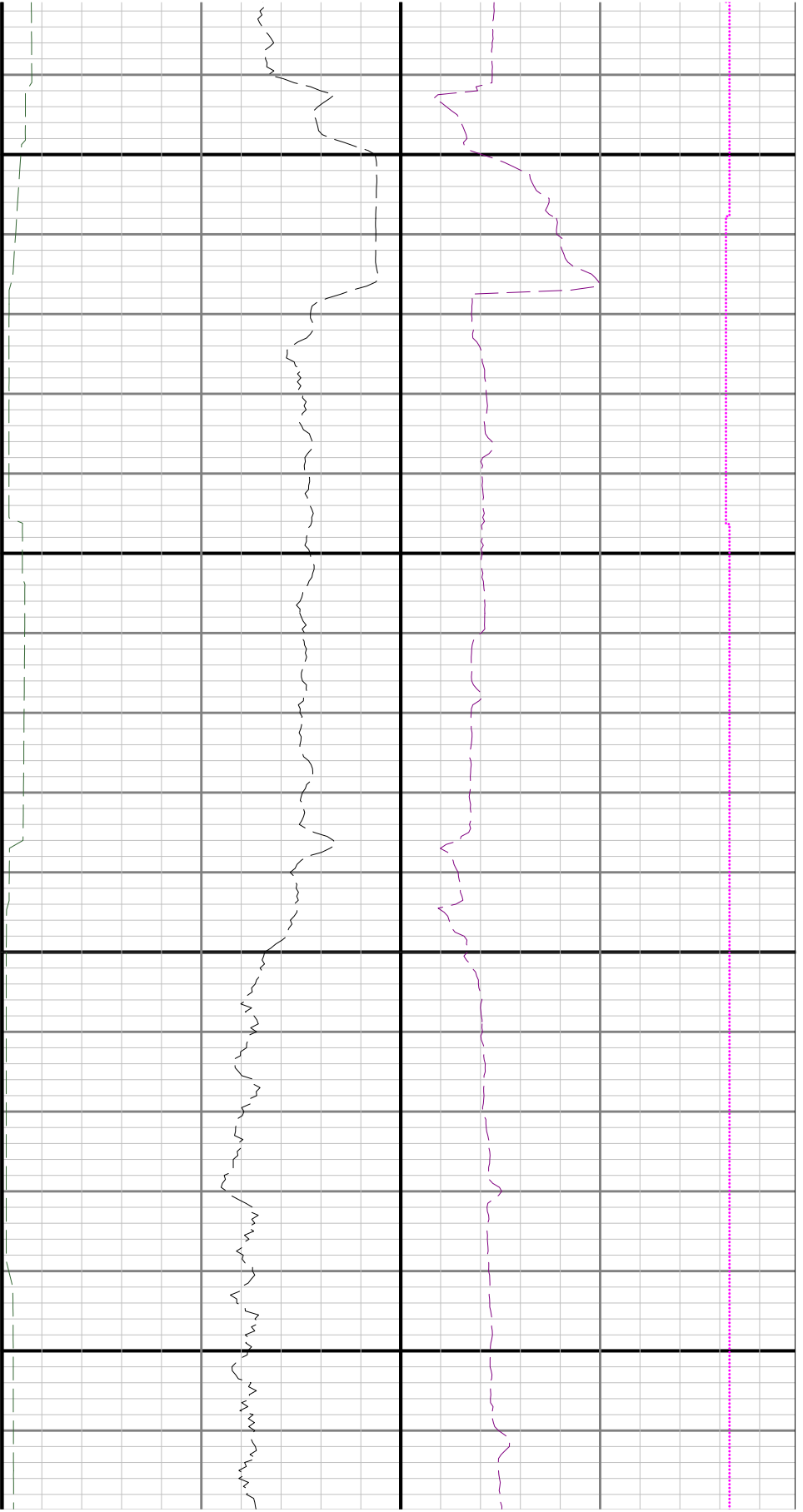


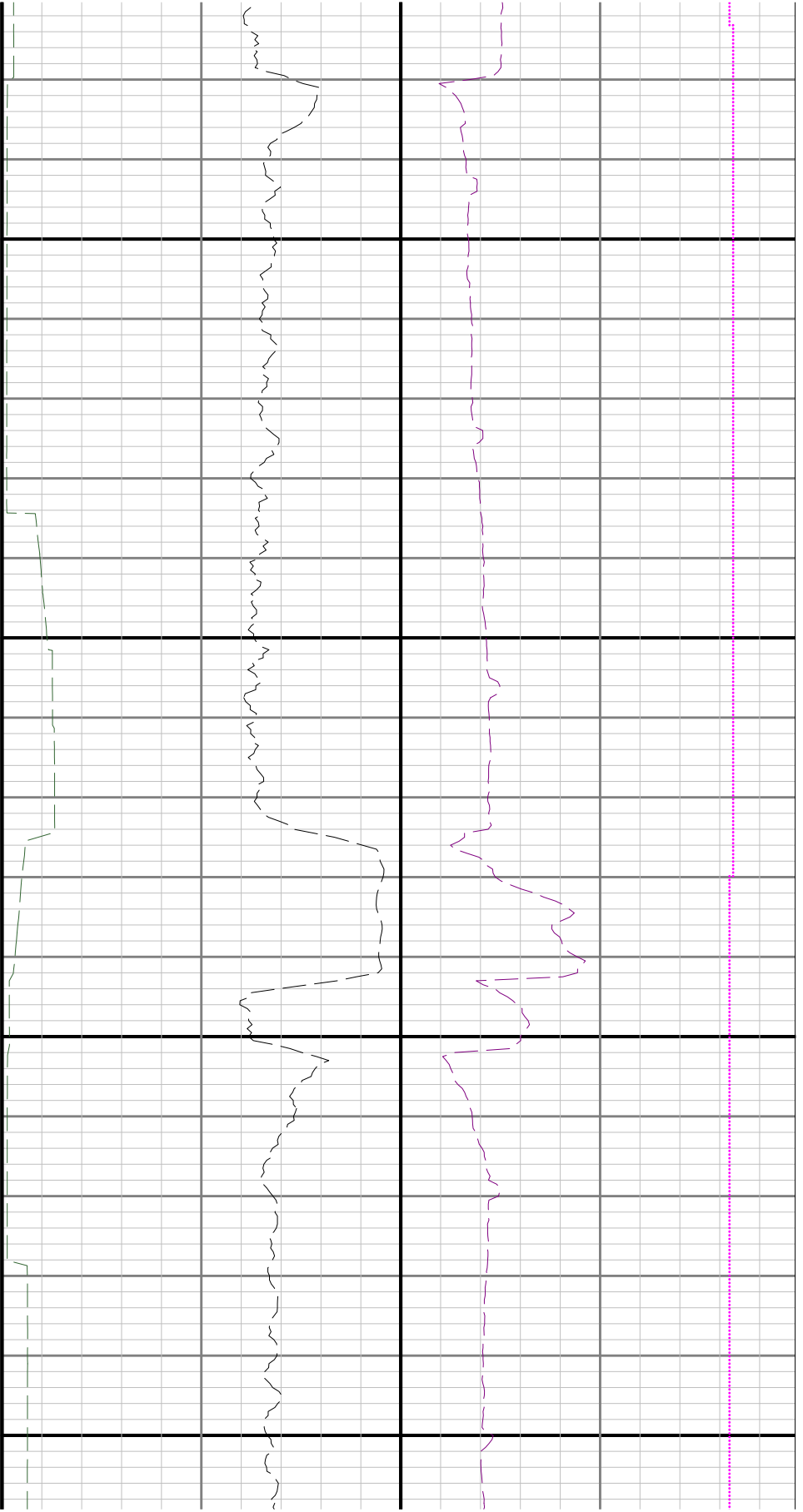


15400

15500

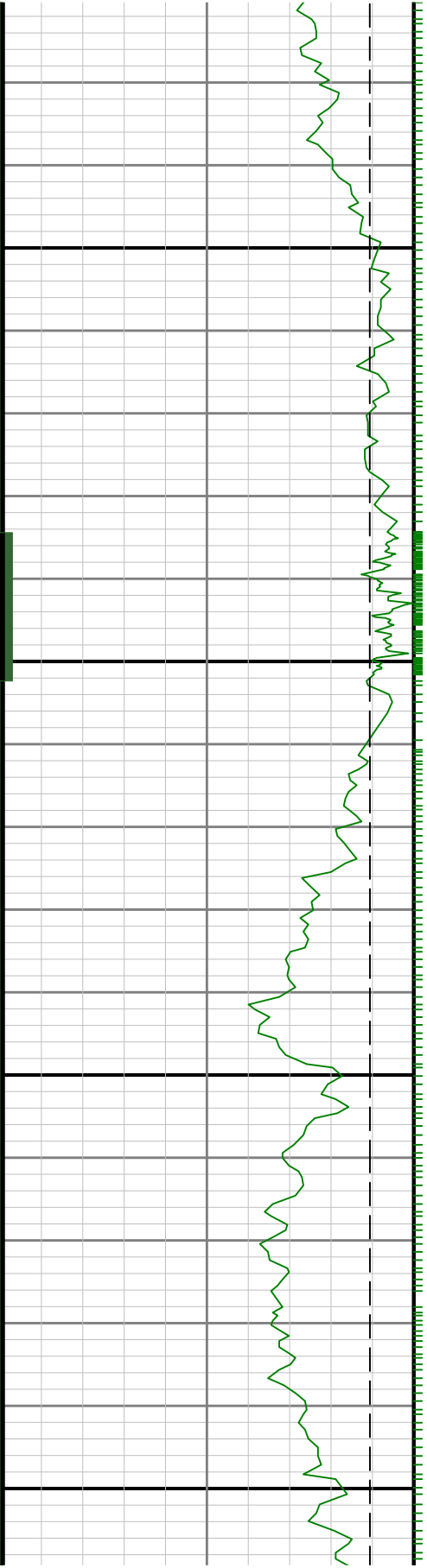


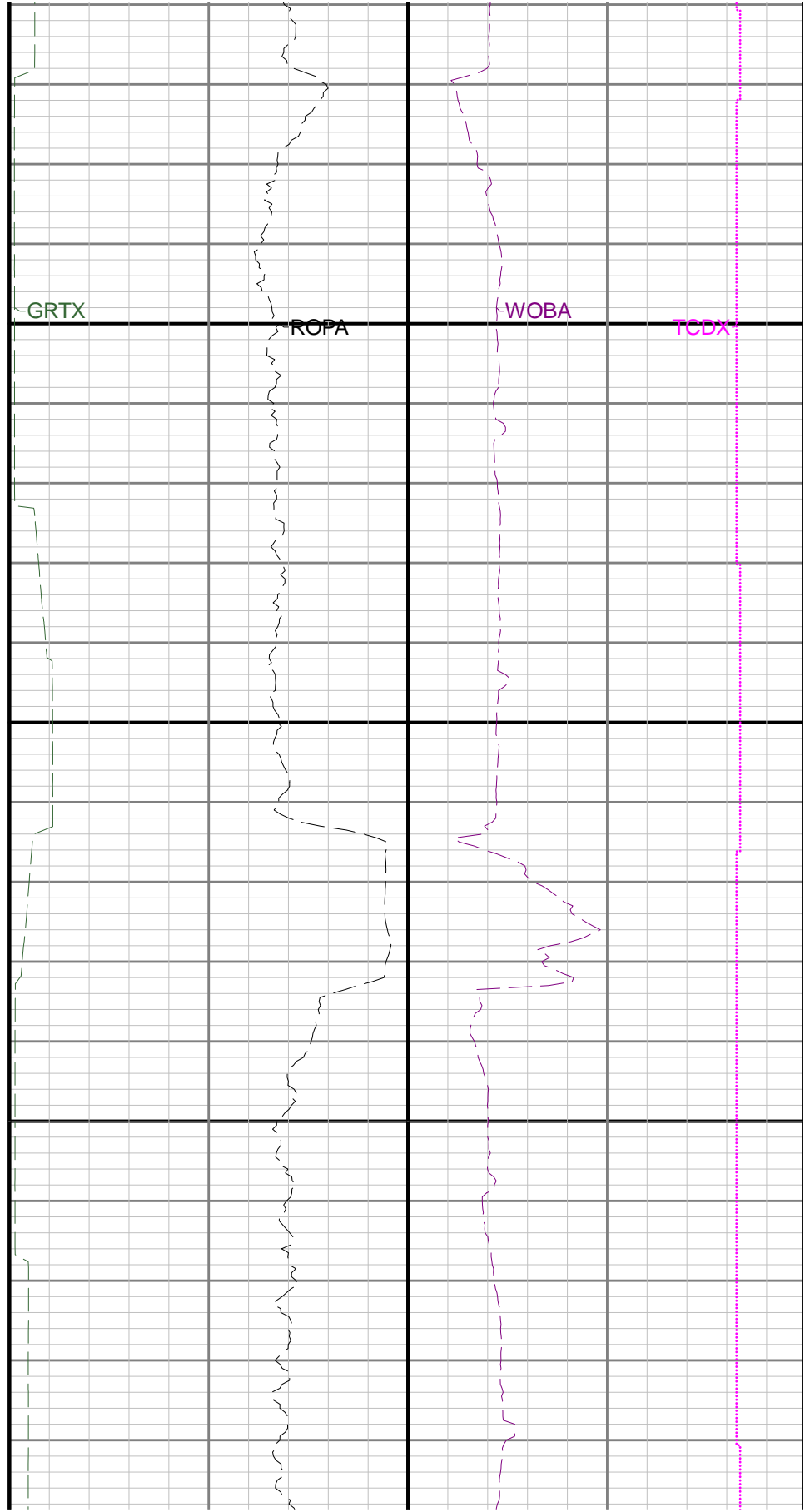
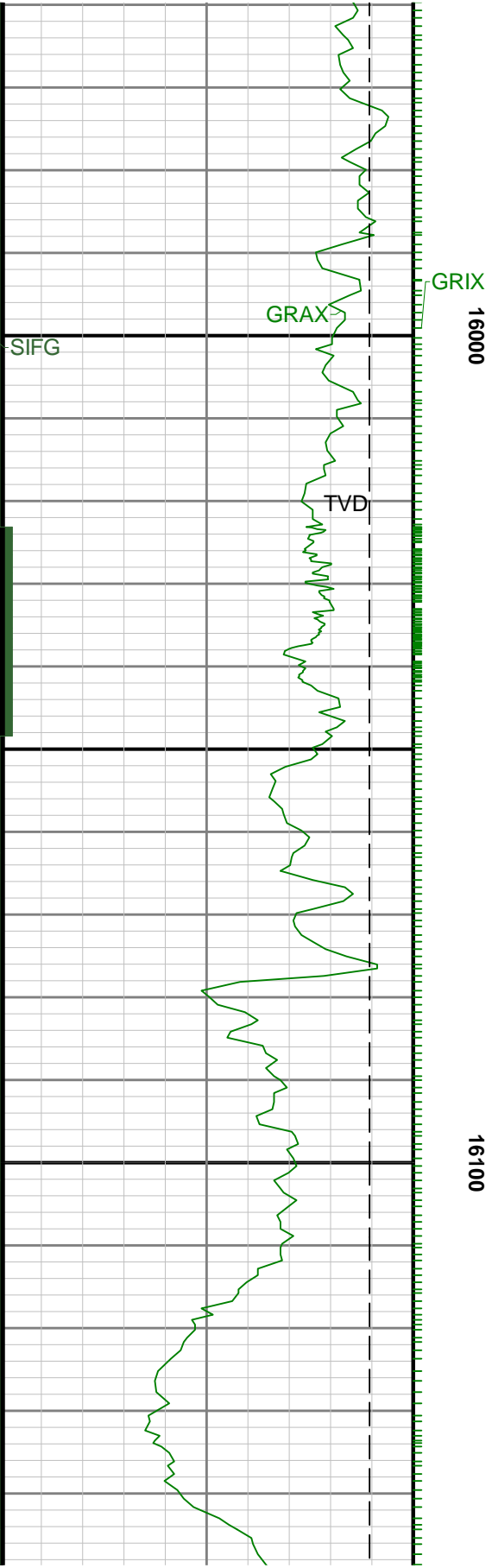


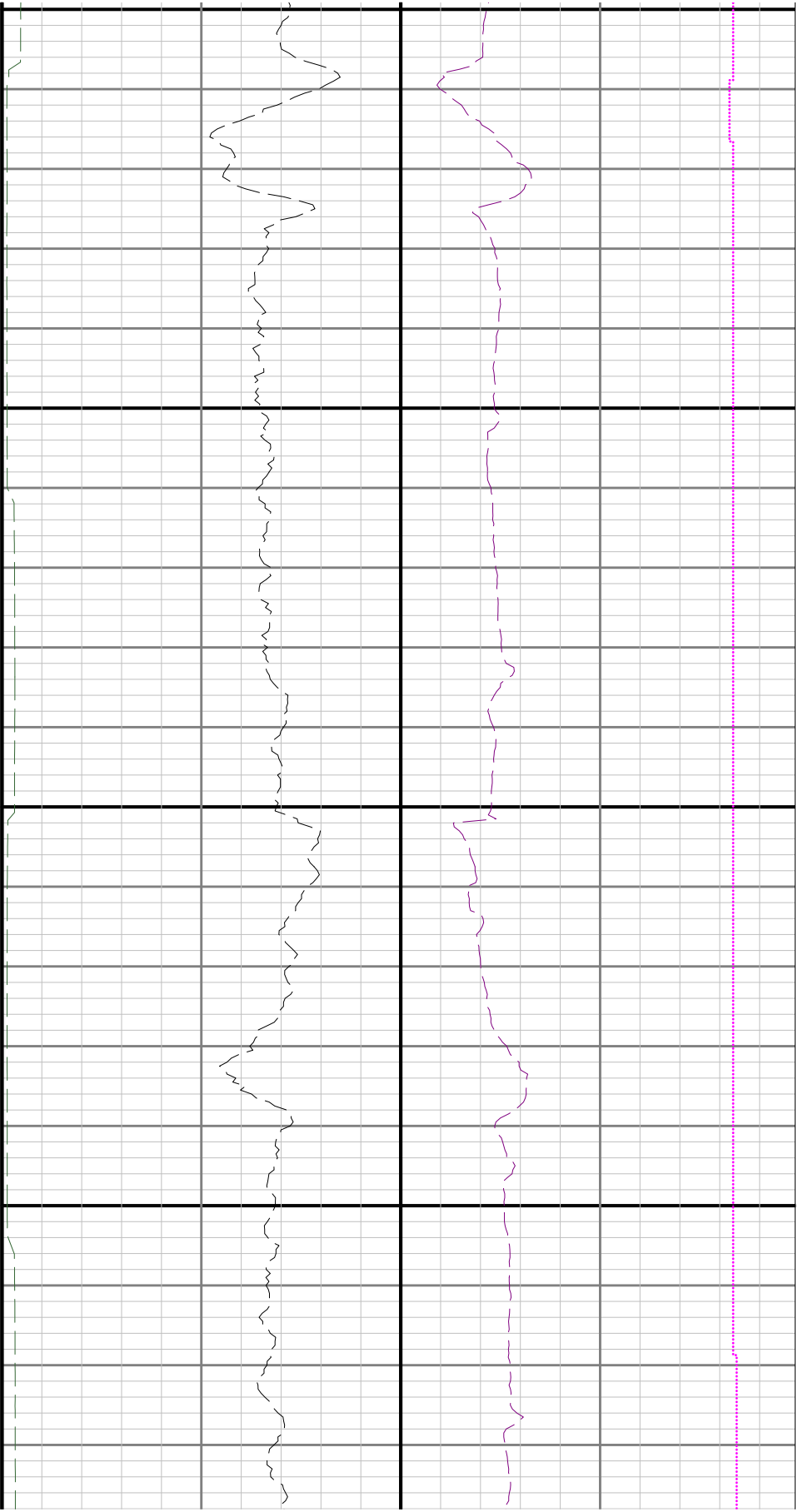


15800

15900

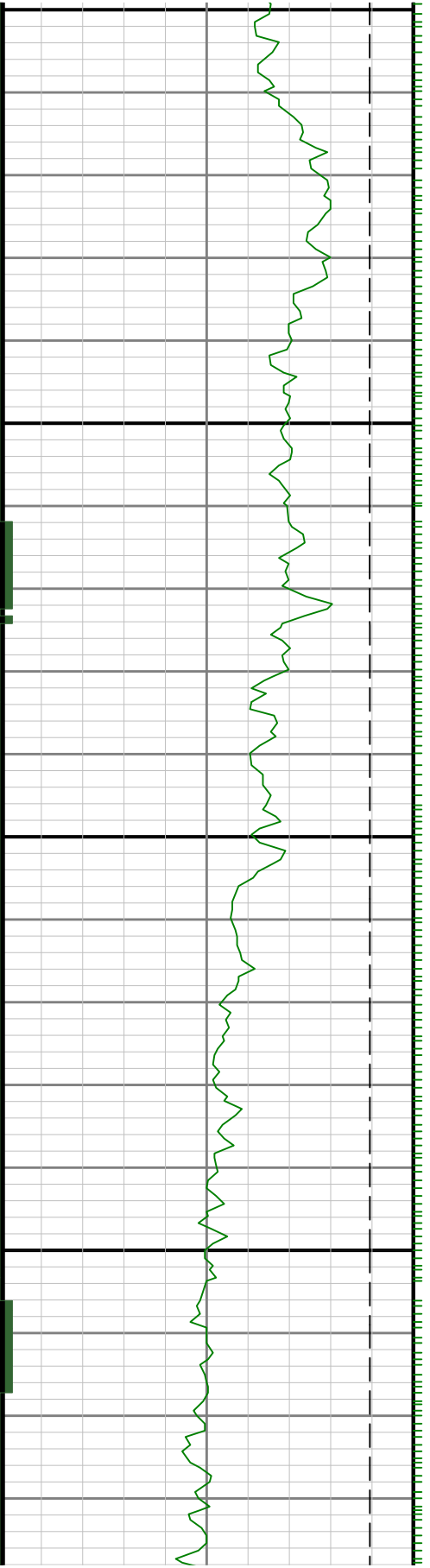


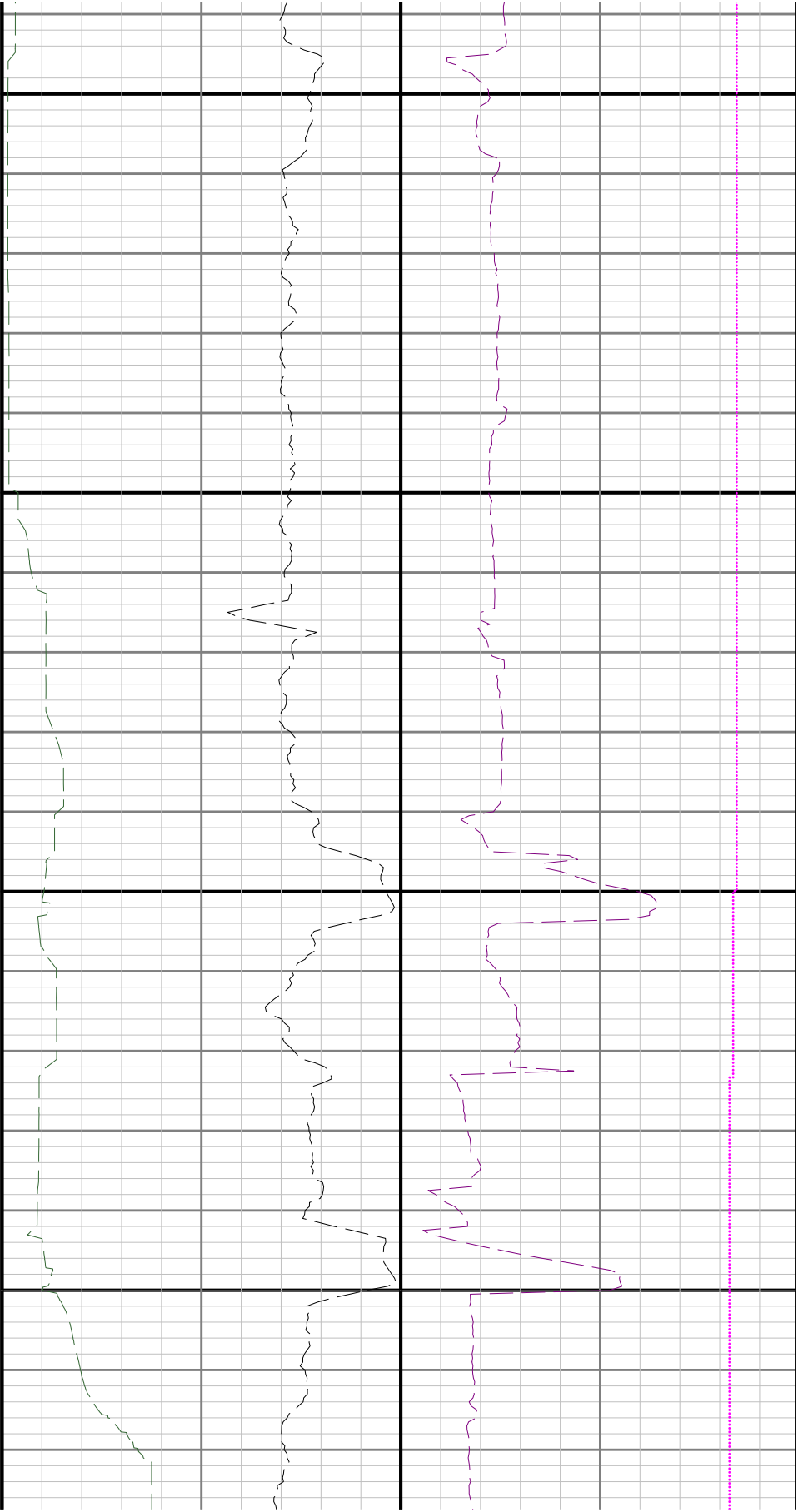




16200

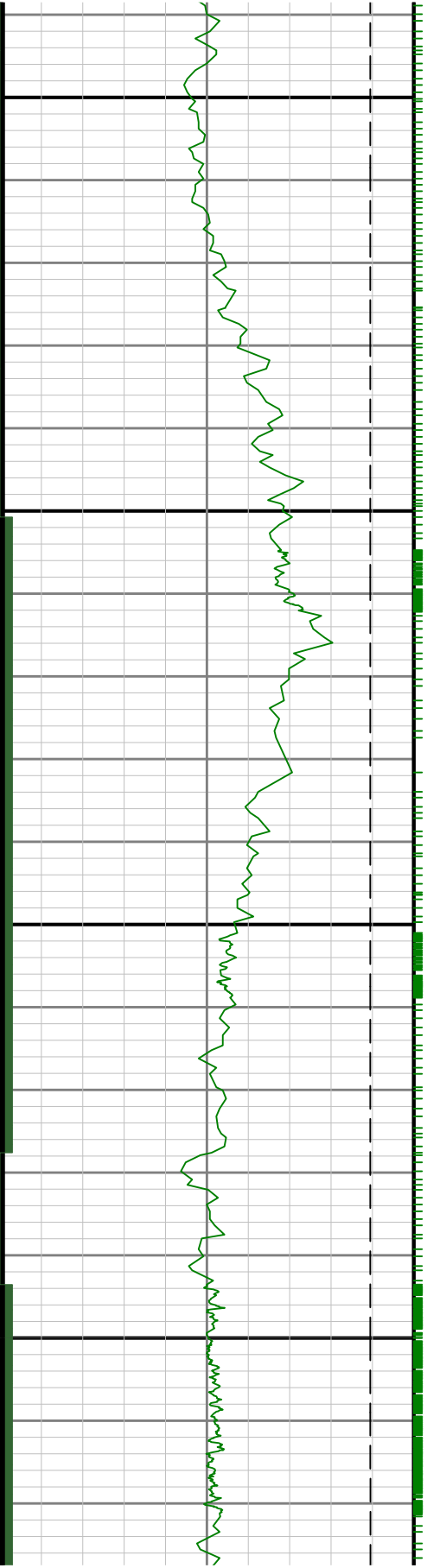
16300

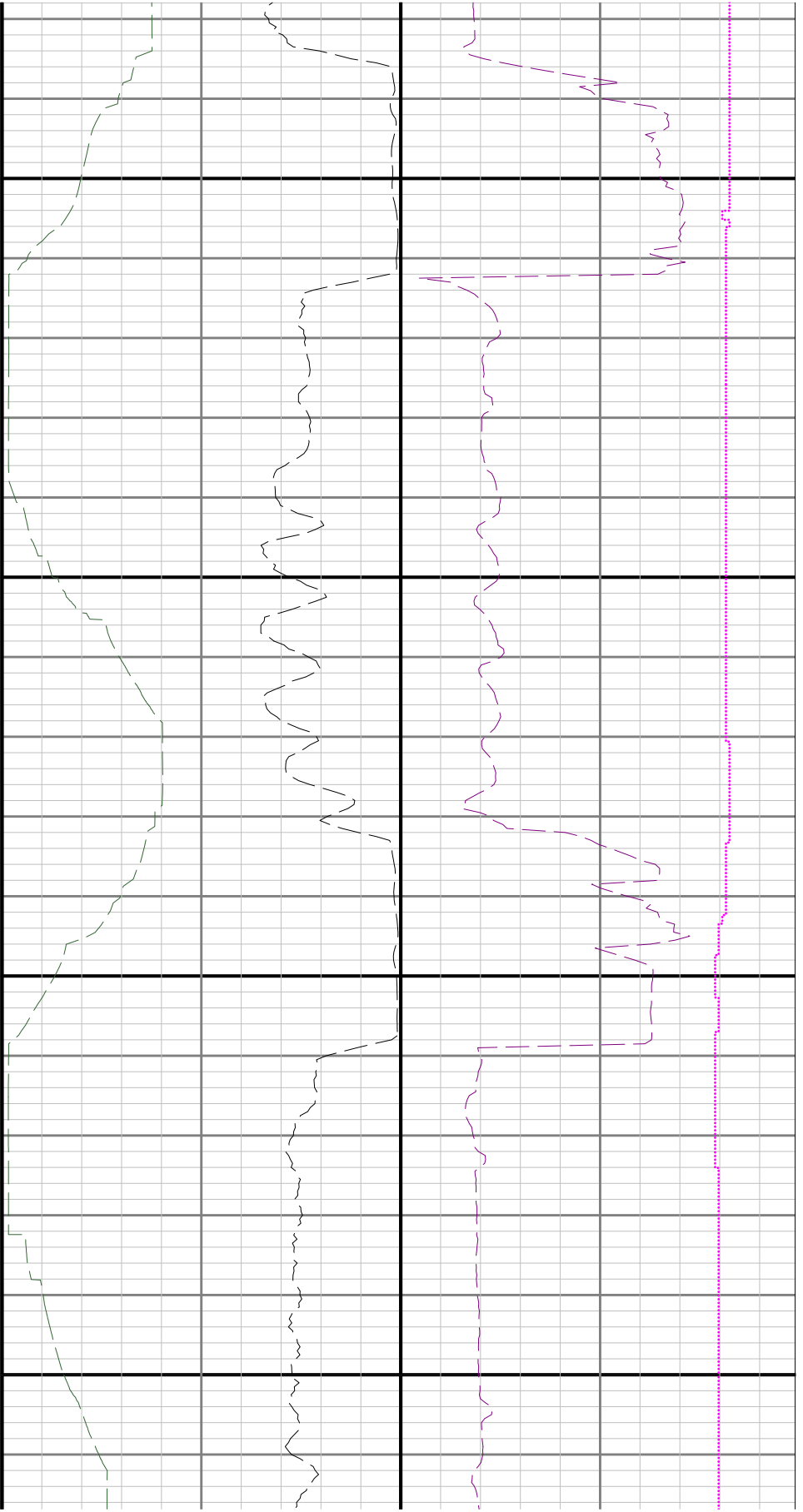




16400

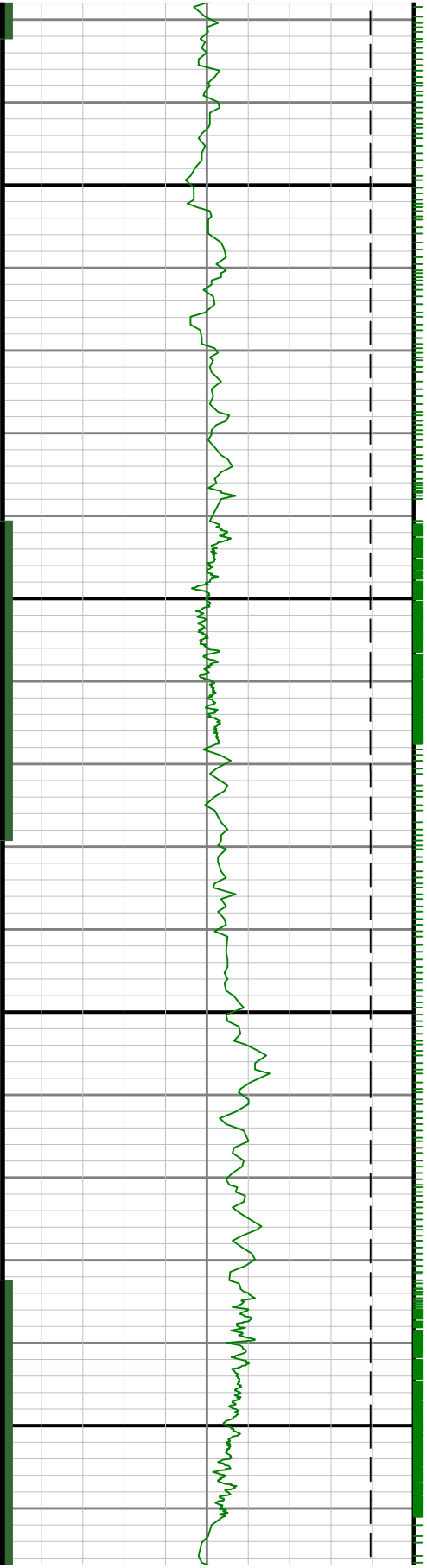
16500

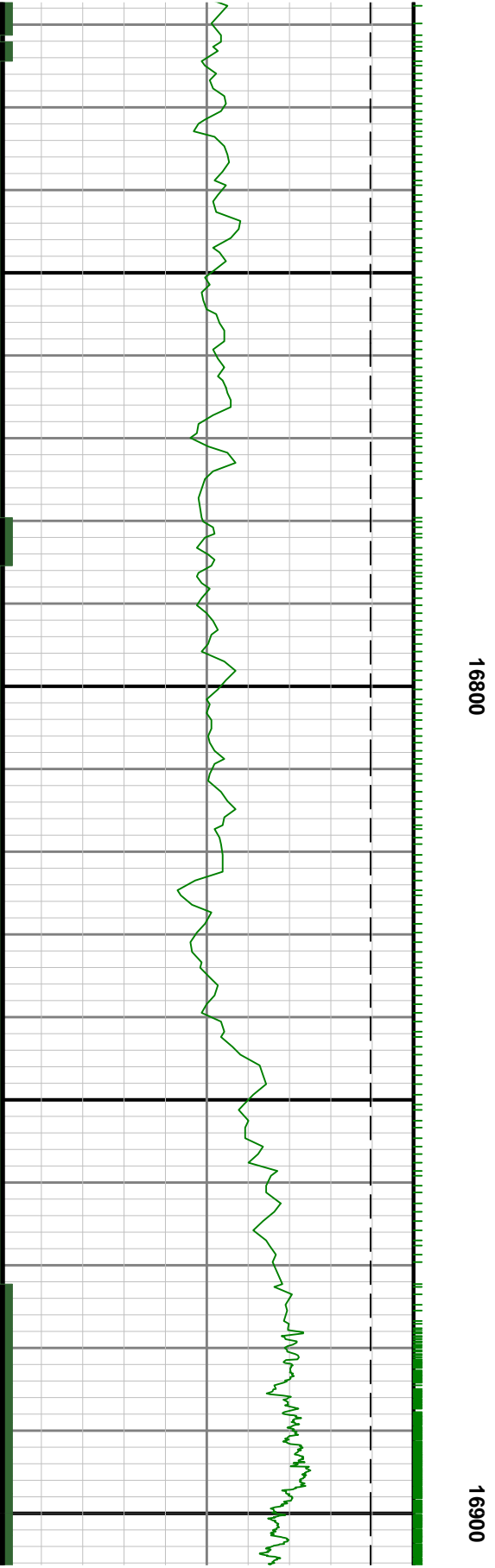
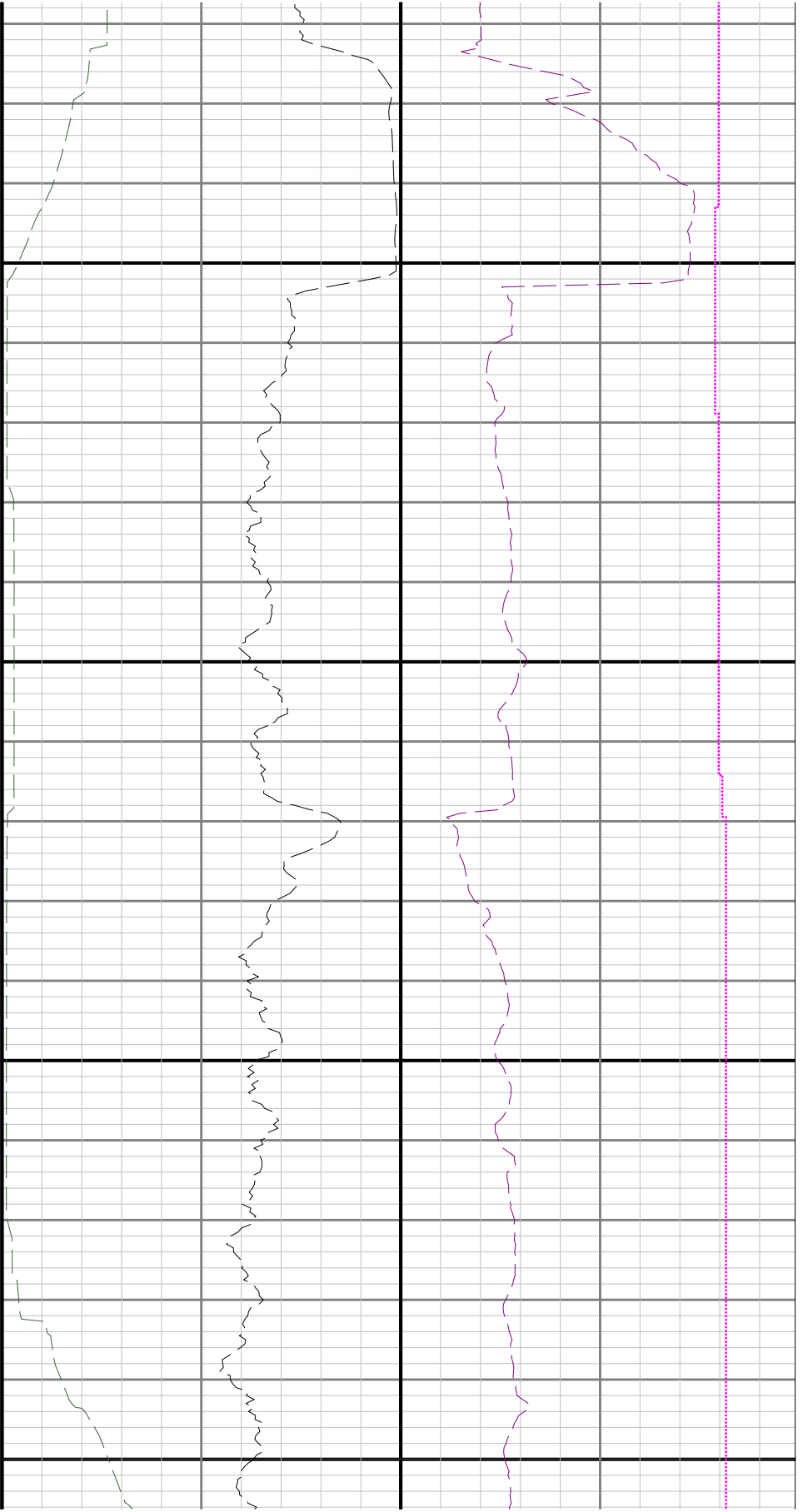




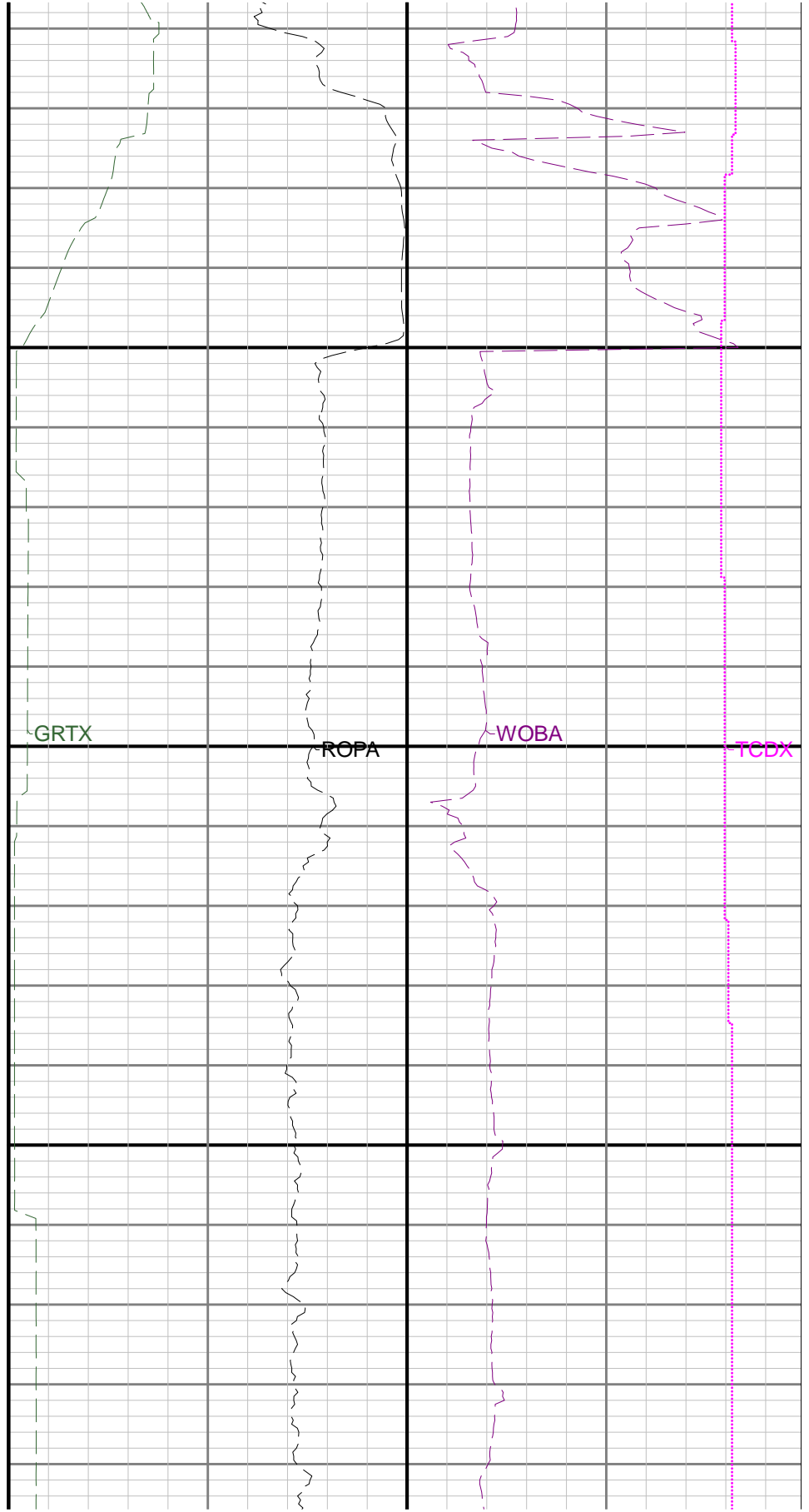
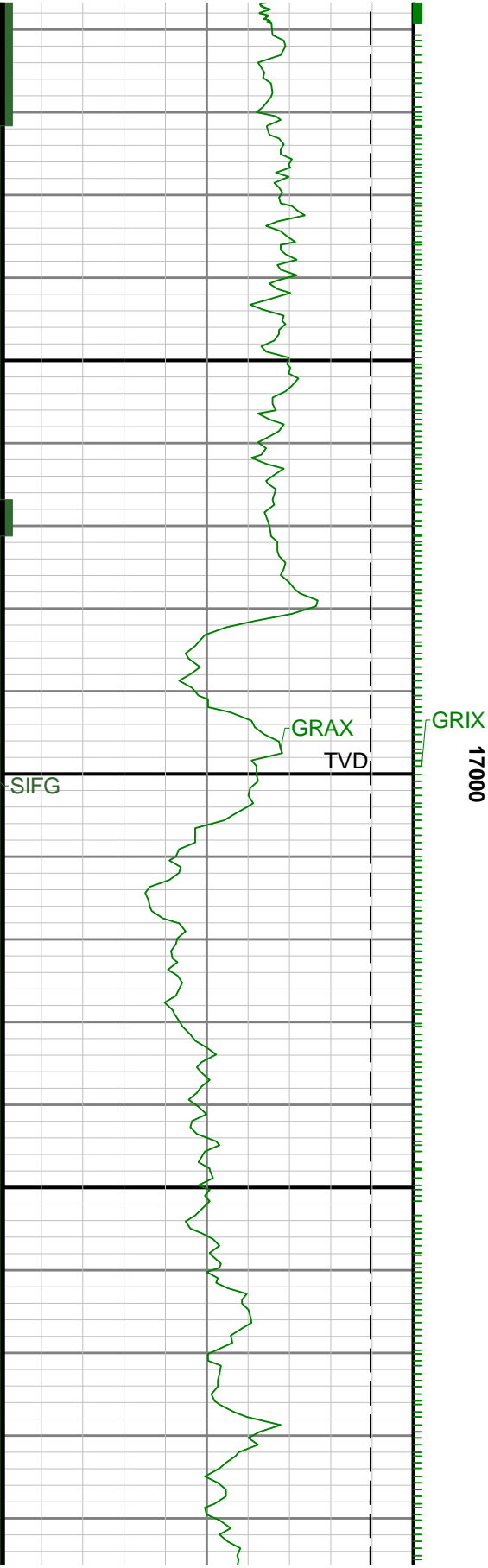
16600

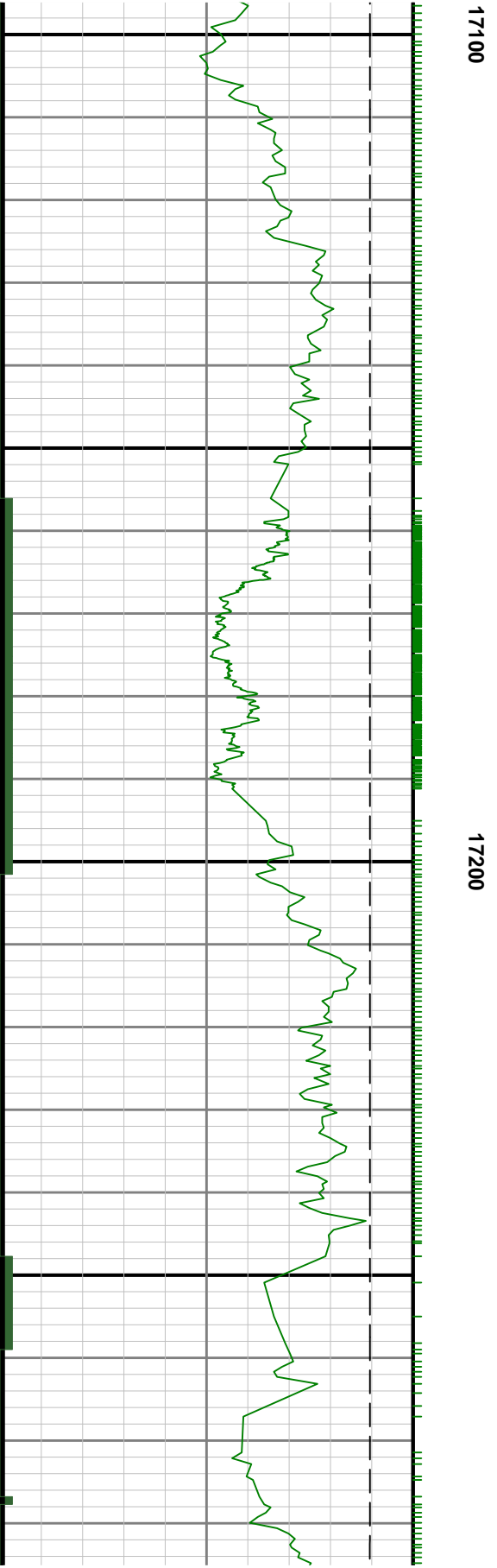
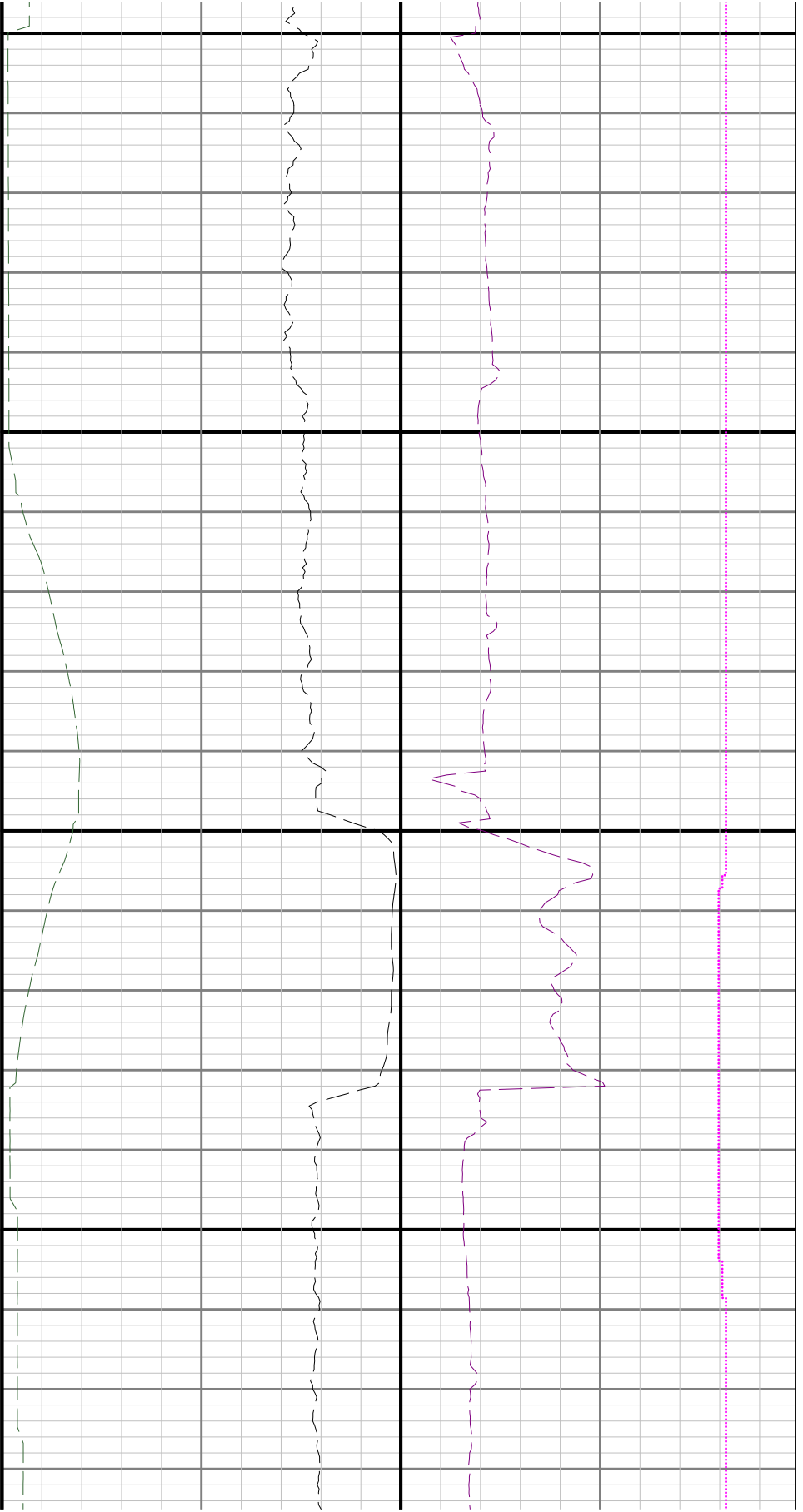
16700

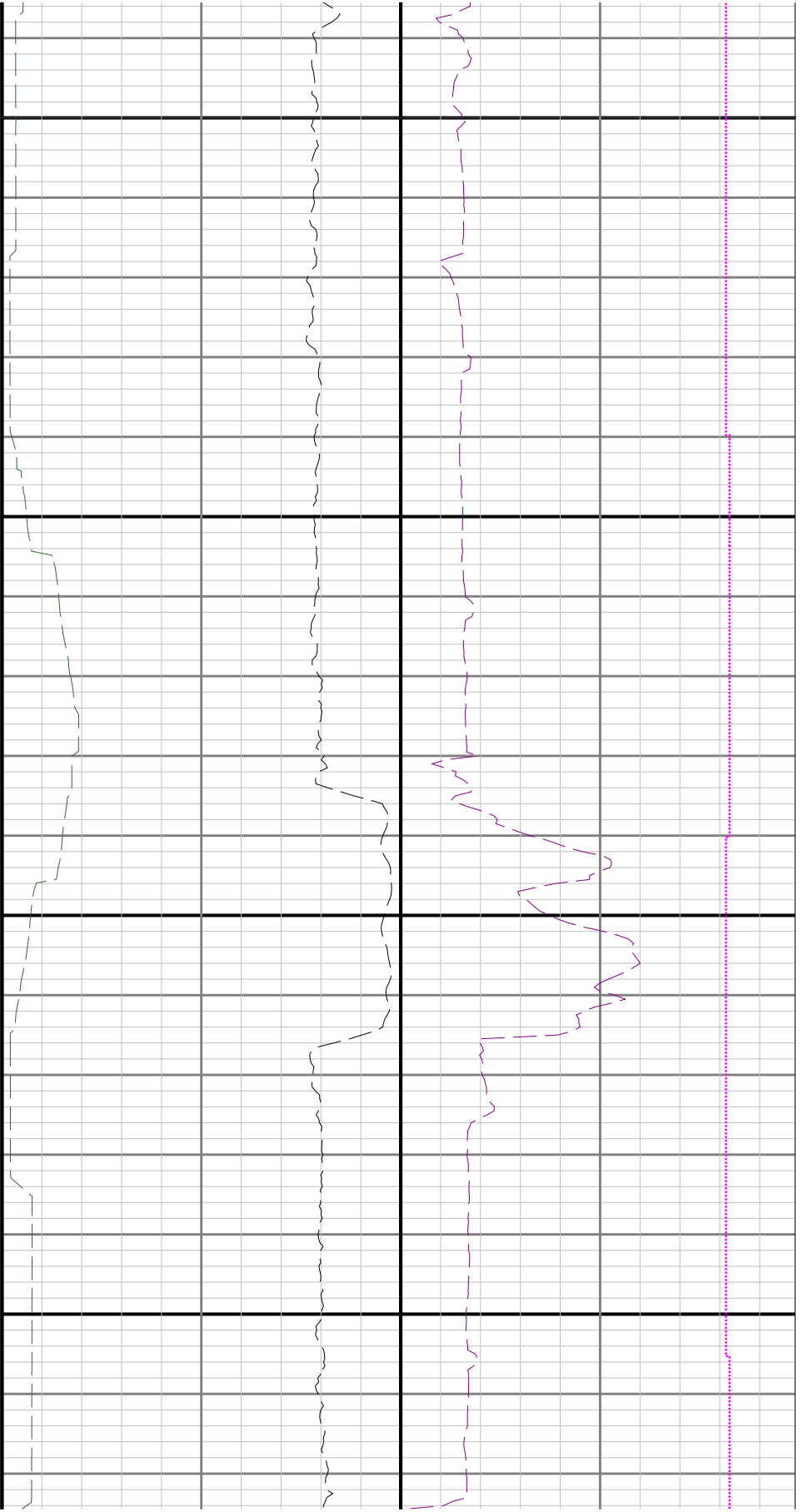






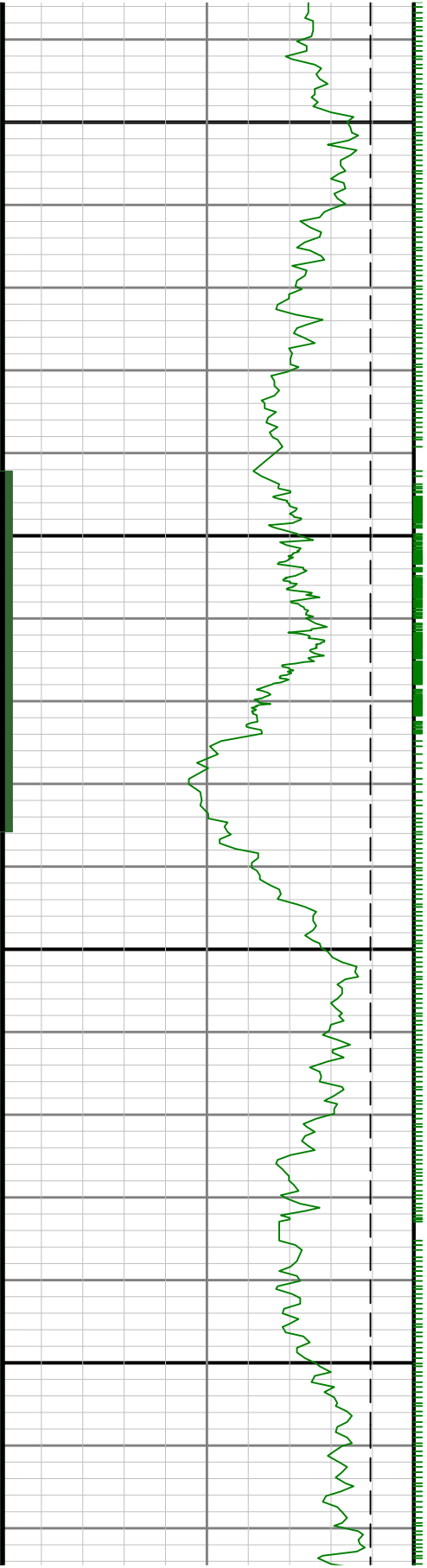




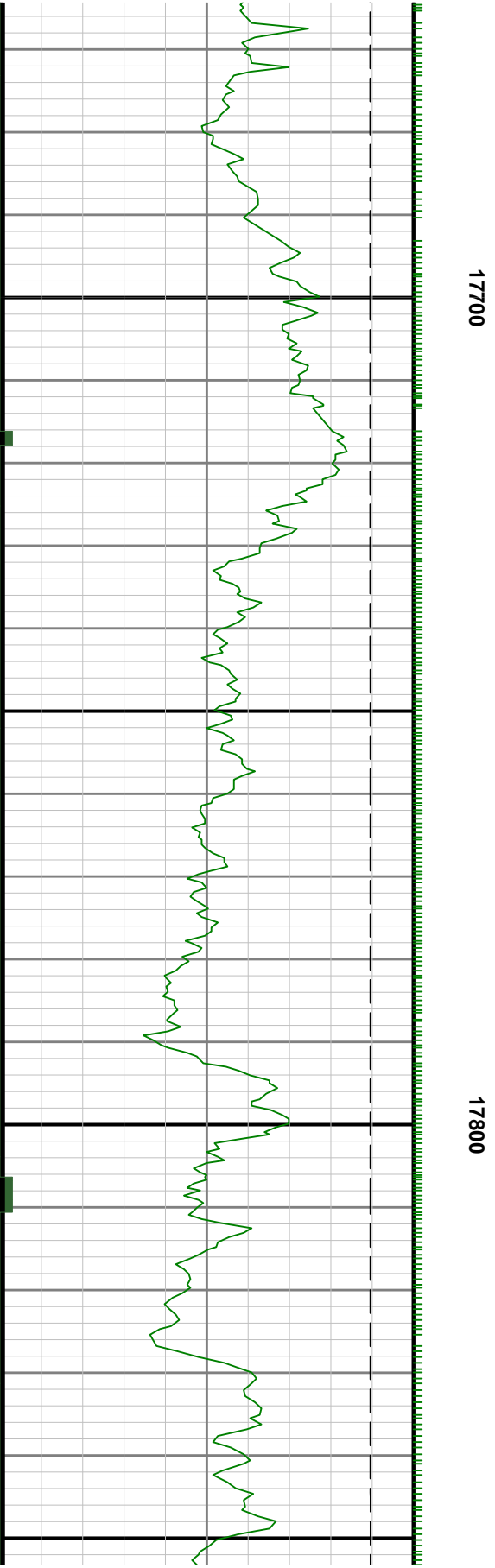
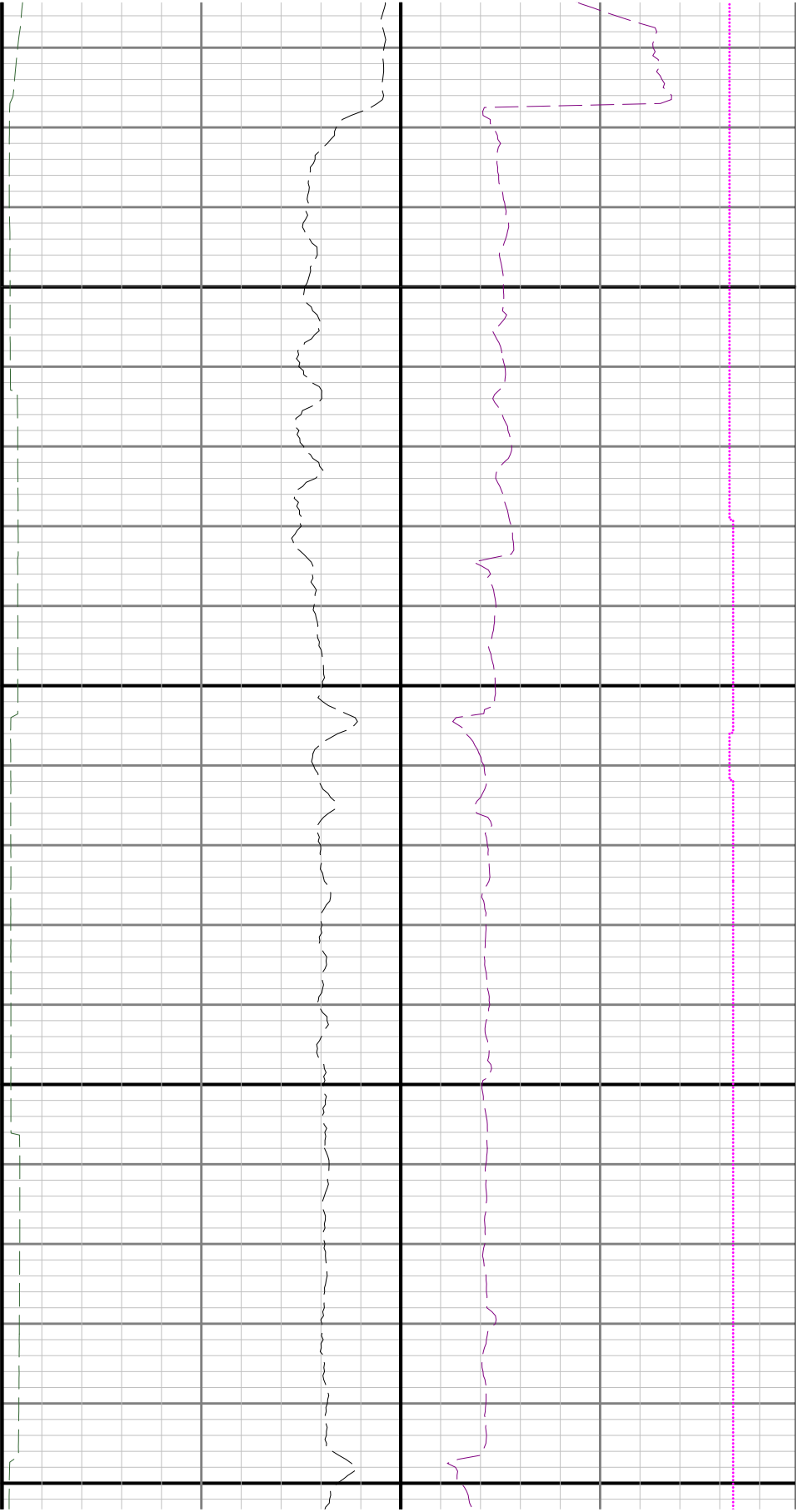


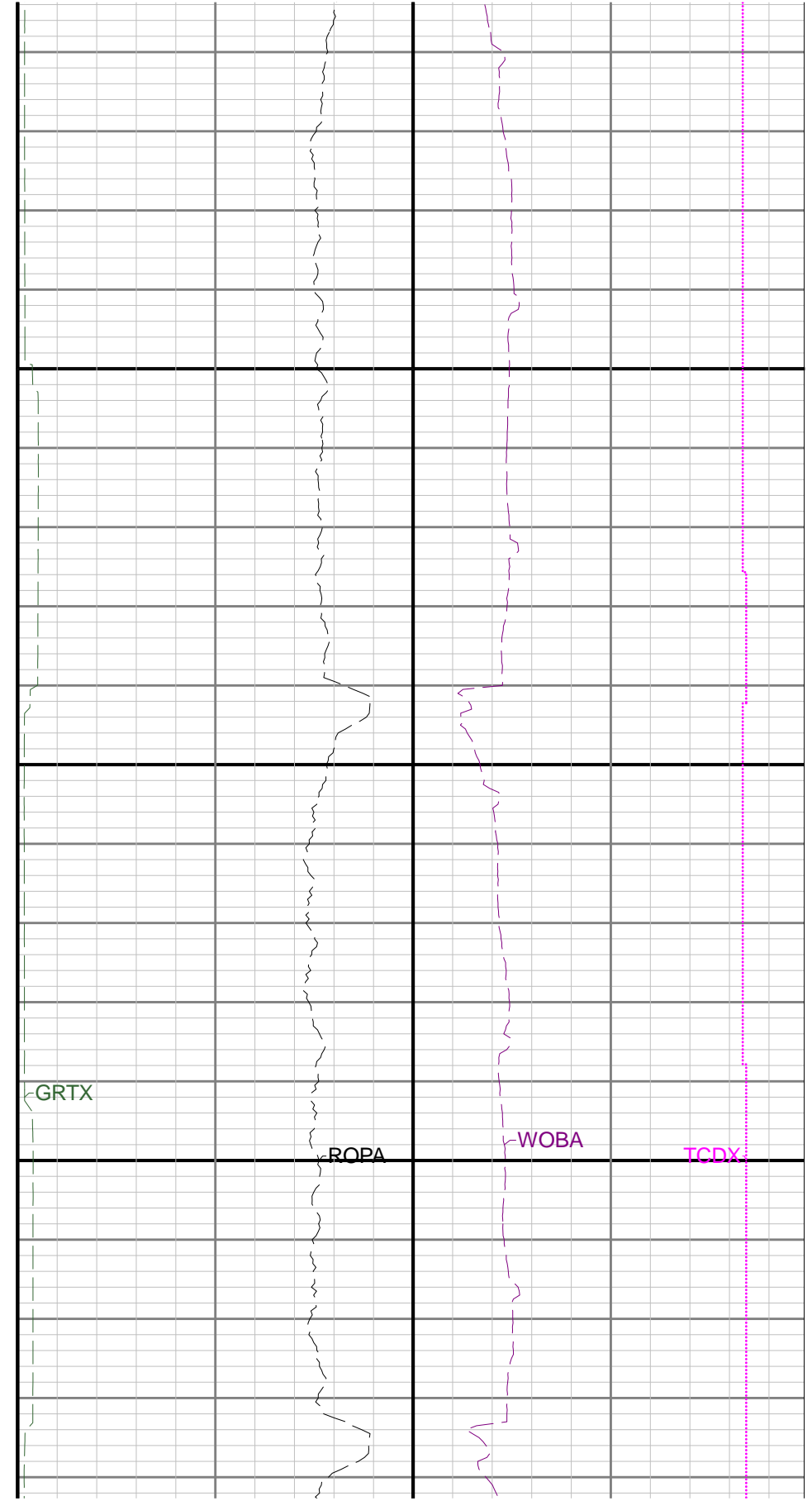
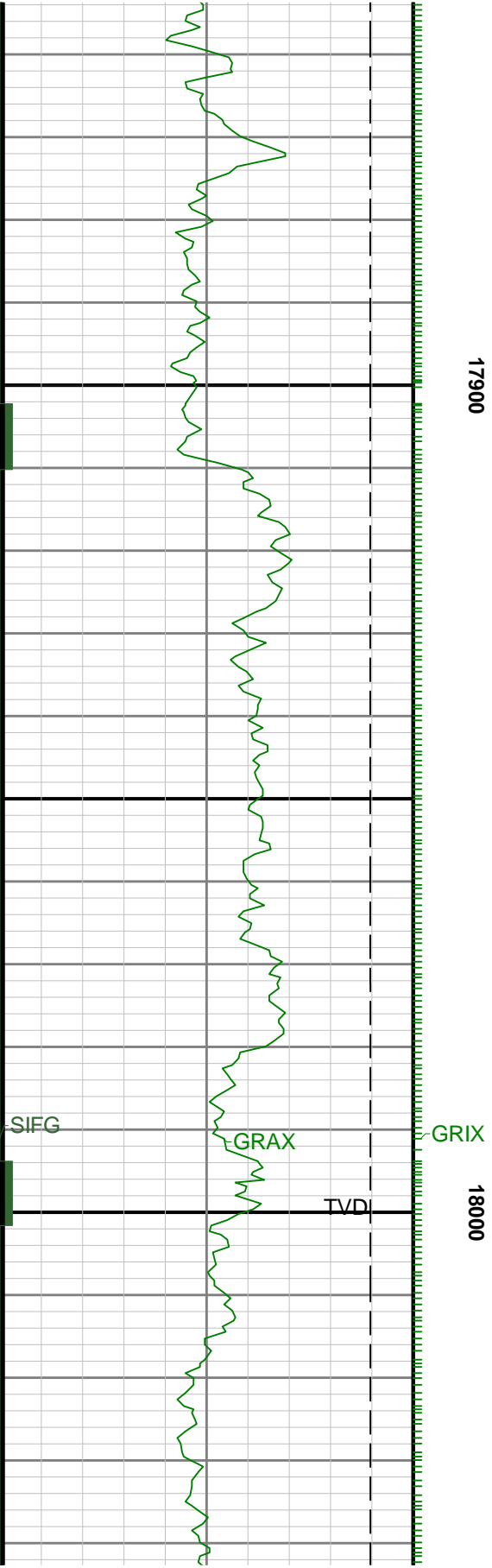
17300

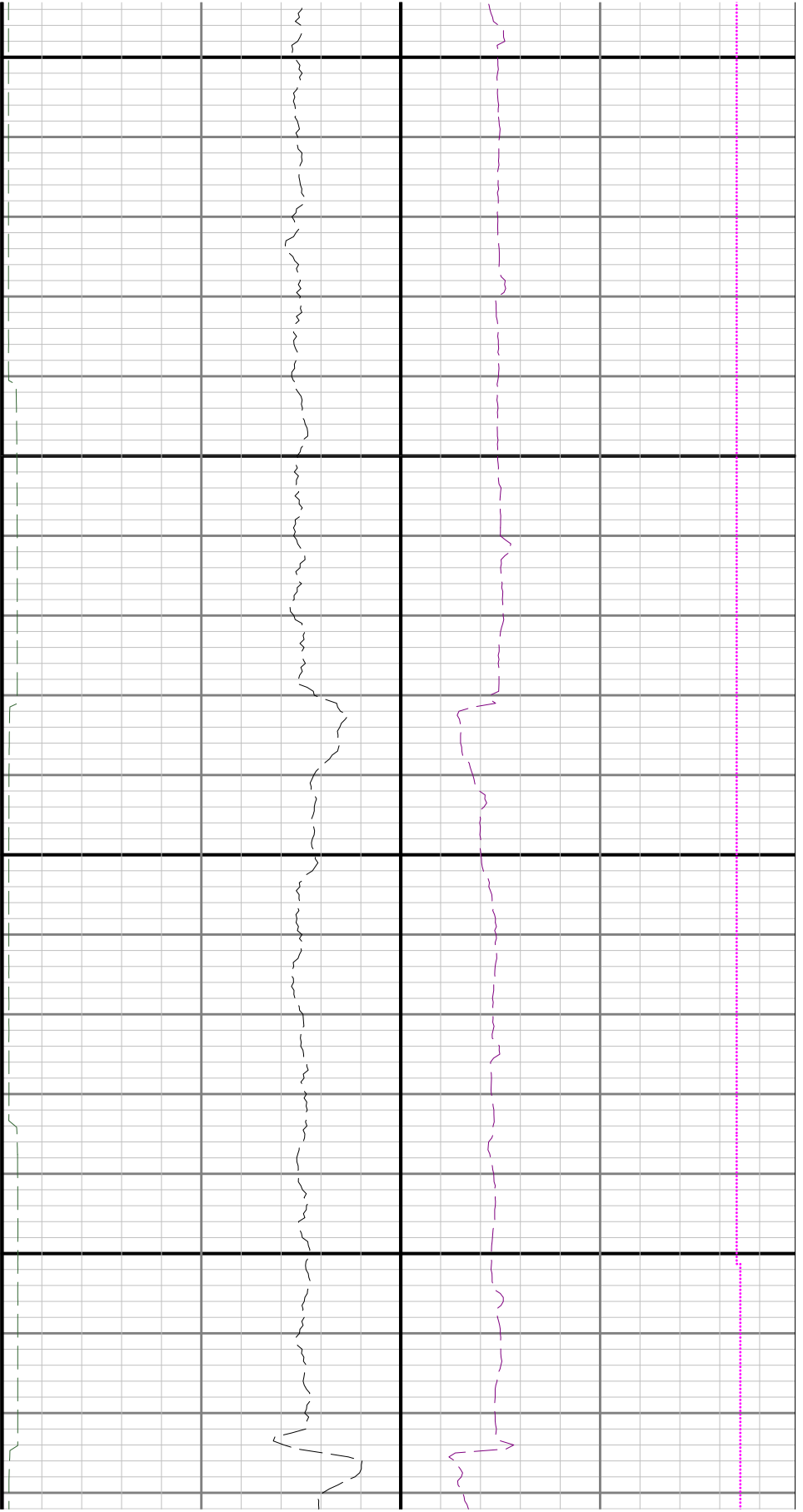
17400





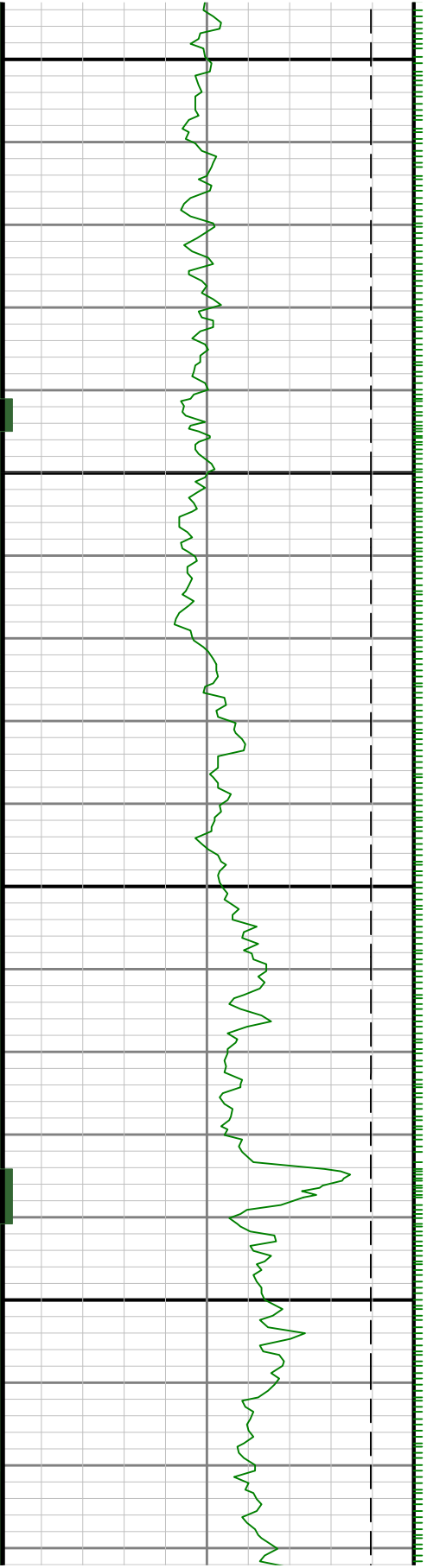


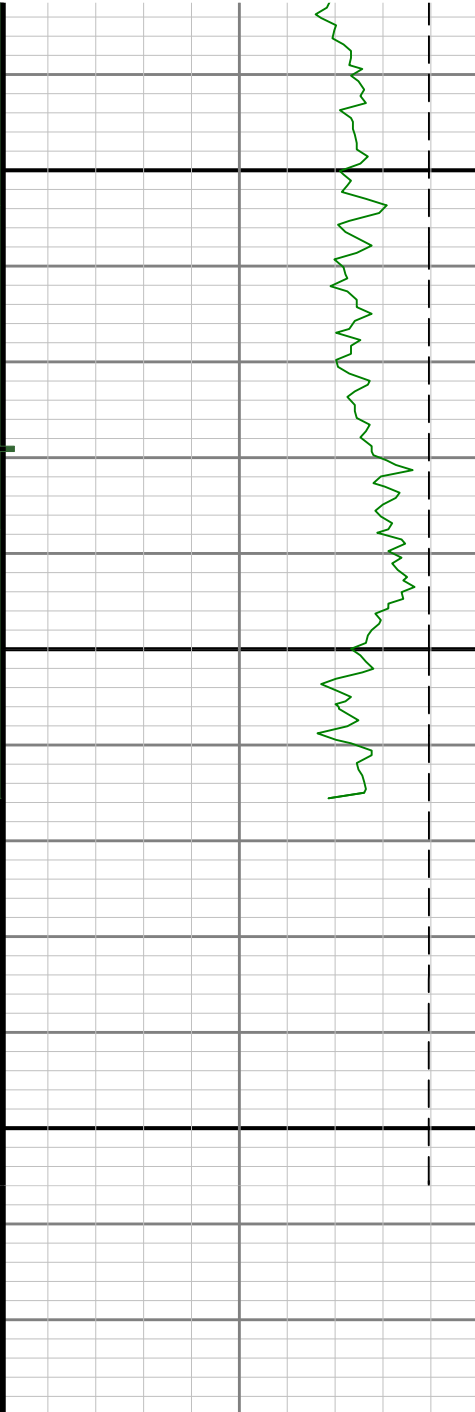




18100

18200





18300

MD 1:240 feet

