

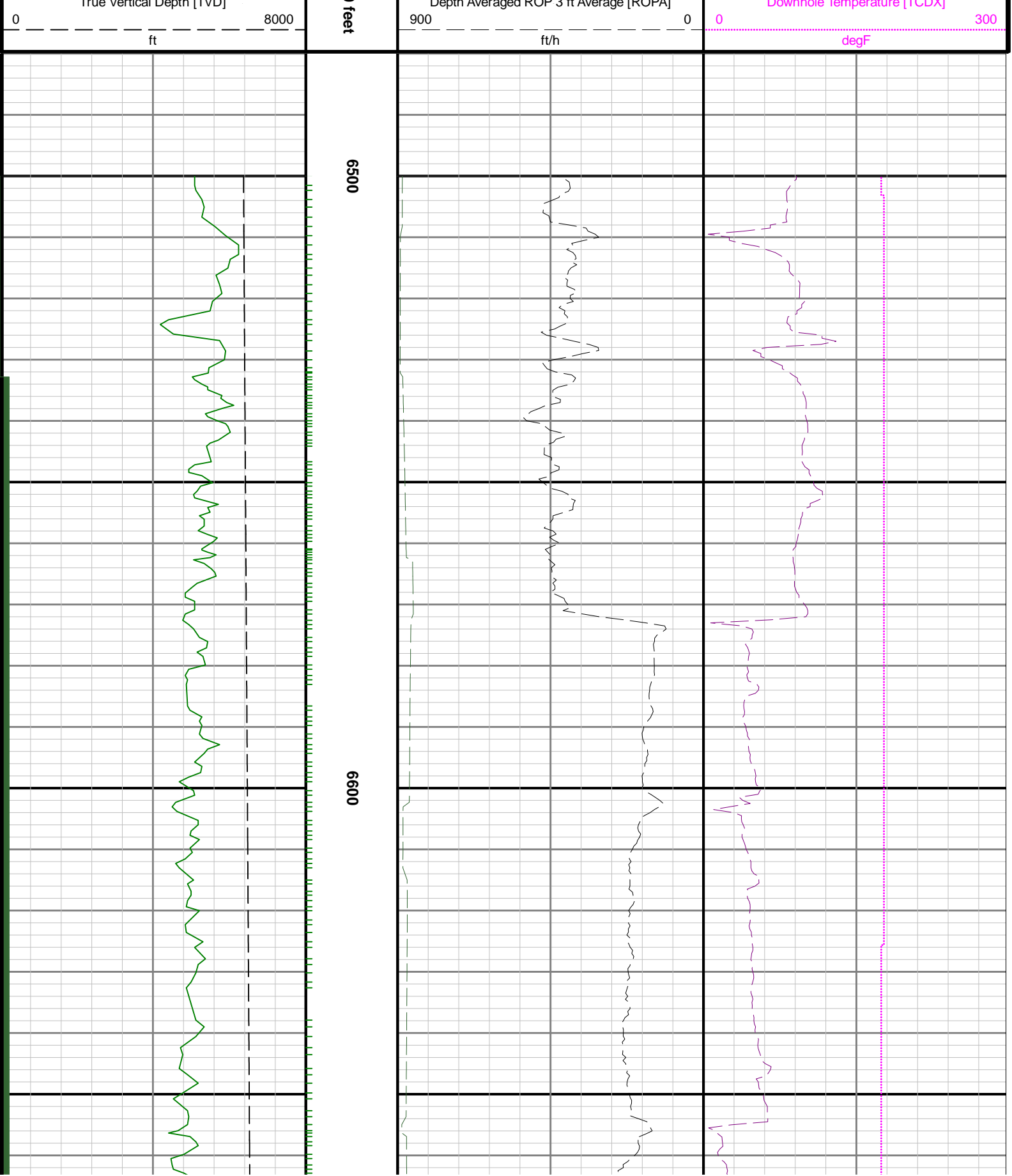
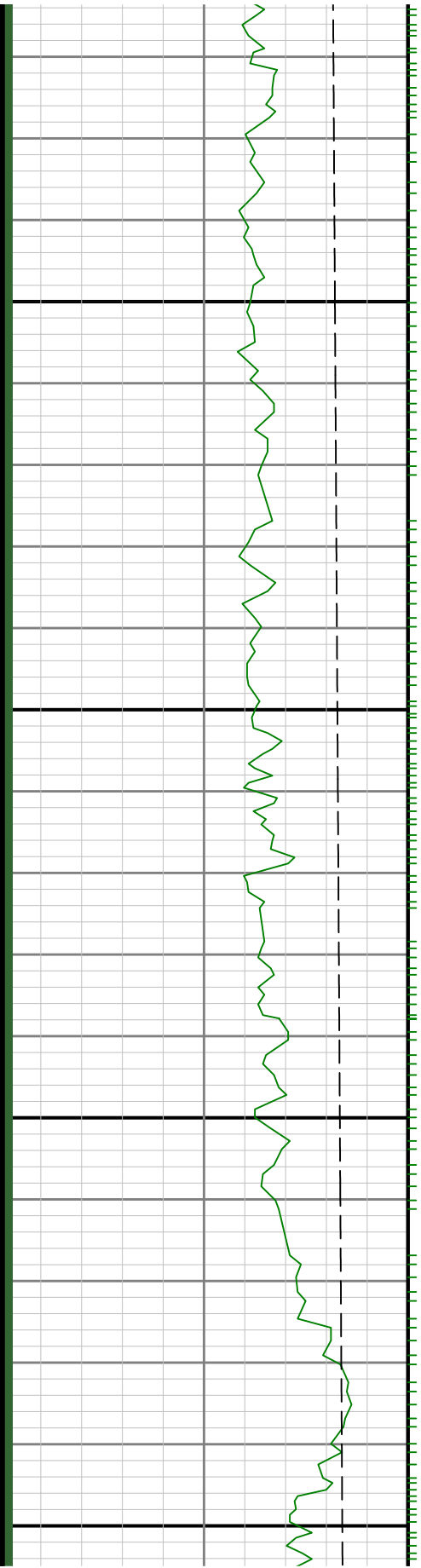


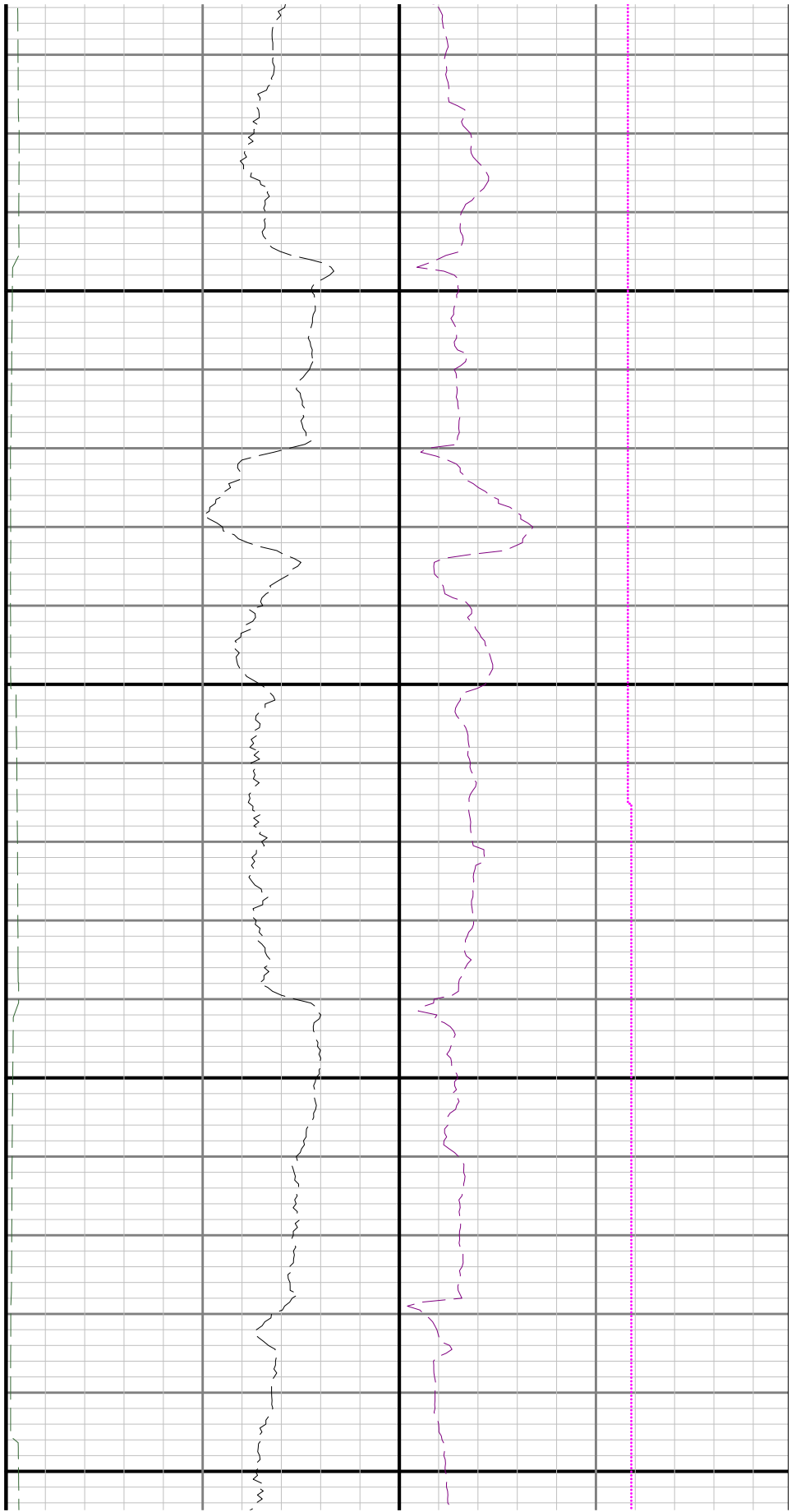
<div><div>BAKER HUGHES</div><div>a GE company</div></div> <div></div>		LWD REALTIME LOG					
		Gamma Ray					
Scale:	1:240 MD		Company: Anadarko				
Depth Reference:	Driller's Depth		Well: Robin 9-14HZ				
			Field: Wattenberg				
			County: Weld		Country: United States		
		State: Colorado					
Status:	Field Print		Surface Location:			Other Services:	
API: 05-123-45248-00			Latitude: 40° 11' 11" N			Directional	
Job ID: 8807441			Longitude: 105° 01' 11" W				
			SEC: 9	TWN: 1N	RGE: 65W		
Permanent Datum (P.D.): Mean Sea Level			Elevation: 0.00 ft	Interval: 1856.00 ft - 18052.26 ft		Elevations:	
Log Measured From: Rig Floor			Above P.D. 5006.00 ft	Created: 2017-11-24 22:59:27		Elev. KB: N/A	
BHI Rep 1: Tien Bui			BHI Rep 2: Arthur Boo		Elev. DF: 5006.00 ft		
Client Representative: Anadarko					Elev. GL: 4974.00 ft		
<p>©"4239"Dcmgt"JwiJgu."c"IG"eqorcp{."NNE"ó"Cnn"tkijvu"tgugtxgf0"Dcmgt"JwiJgu."c"IG"eqorcp{."NNE"cpf"kvu"chhknkcvgu"*ôDJIGö+"rtqxkfgu"vjku"kphqtocvkqp"qp"cp"ôcu"kuô"dcuku"hgt"igpgtcn"kphqtocvkqp" purposes and believes it to be accurate as of the date of publication. BHGE does not make any representation as to the accuracy or completeness of the information and makes no warranties of any kind, specific, implied or oral, to the fullest extent permissible by law, including those of merchantability and fitness for a particular purpose or use. BHGE hereby disclaims any and all liability for any direct, indirect, consequential or special damages, claims for lost profits, or third party claims arising from the use of the information, whether a claim is asserted in contract, tort, or otherwise. The BHGE logo is a trademark of Baker Hughes, a GE company, LLC. GE and the GE monogram are trademarks of General Electric Company used under trademark license.</p>							
<div><div>BAKER HUGHES</div><div>a GE company</div></div> <div></div>		Company	Anadarko				
		Well	Robin 9-14HZ				
		Interval	Date From:	2017-11-21 22:41:28	Top:	6500.00	
		Created	Date To:	2017-11-24 22:41:38	Bottom:	18490.00	
Gamma Ray - Apparent 0.5 ft Average [GRAX]		MD 1:240	Gamma Time Since Drilled		Weight On Bit, Average 1 ft Average [WOBA]		
0 200			0 600		0 100		
API			min		klb		
True Vertical Depth [TVD]			Depth Averaged BOP 3 ft Average [BOPA]		Downhole Temperature [TCDY]		

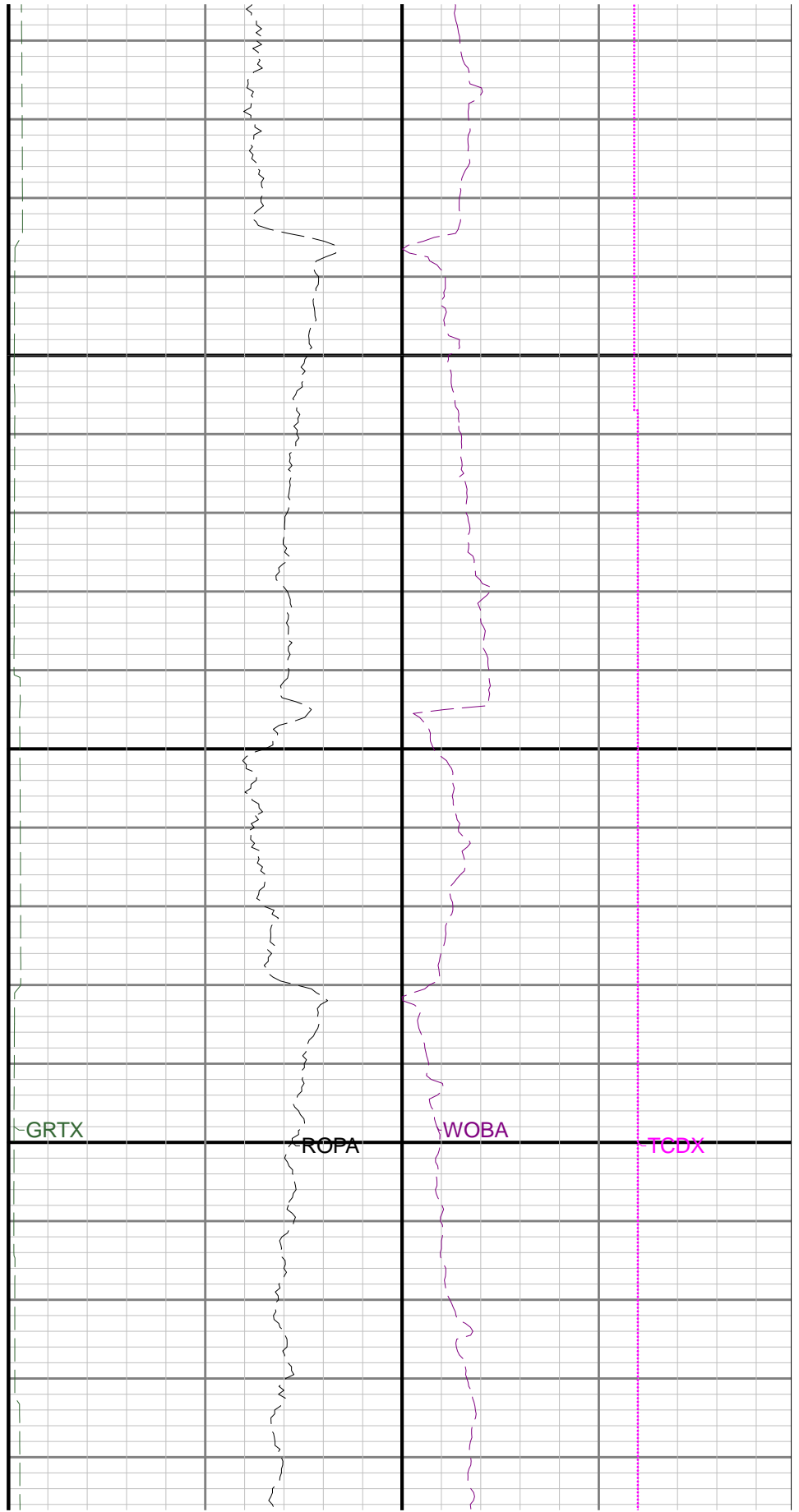
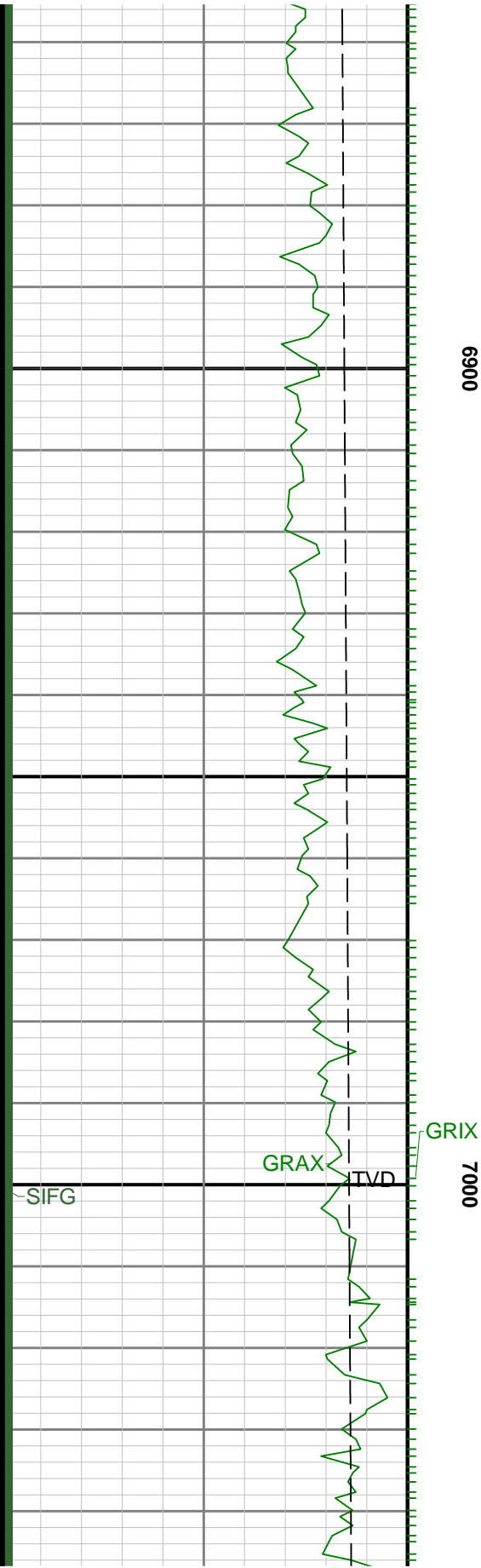


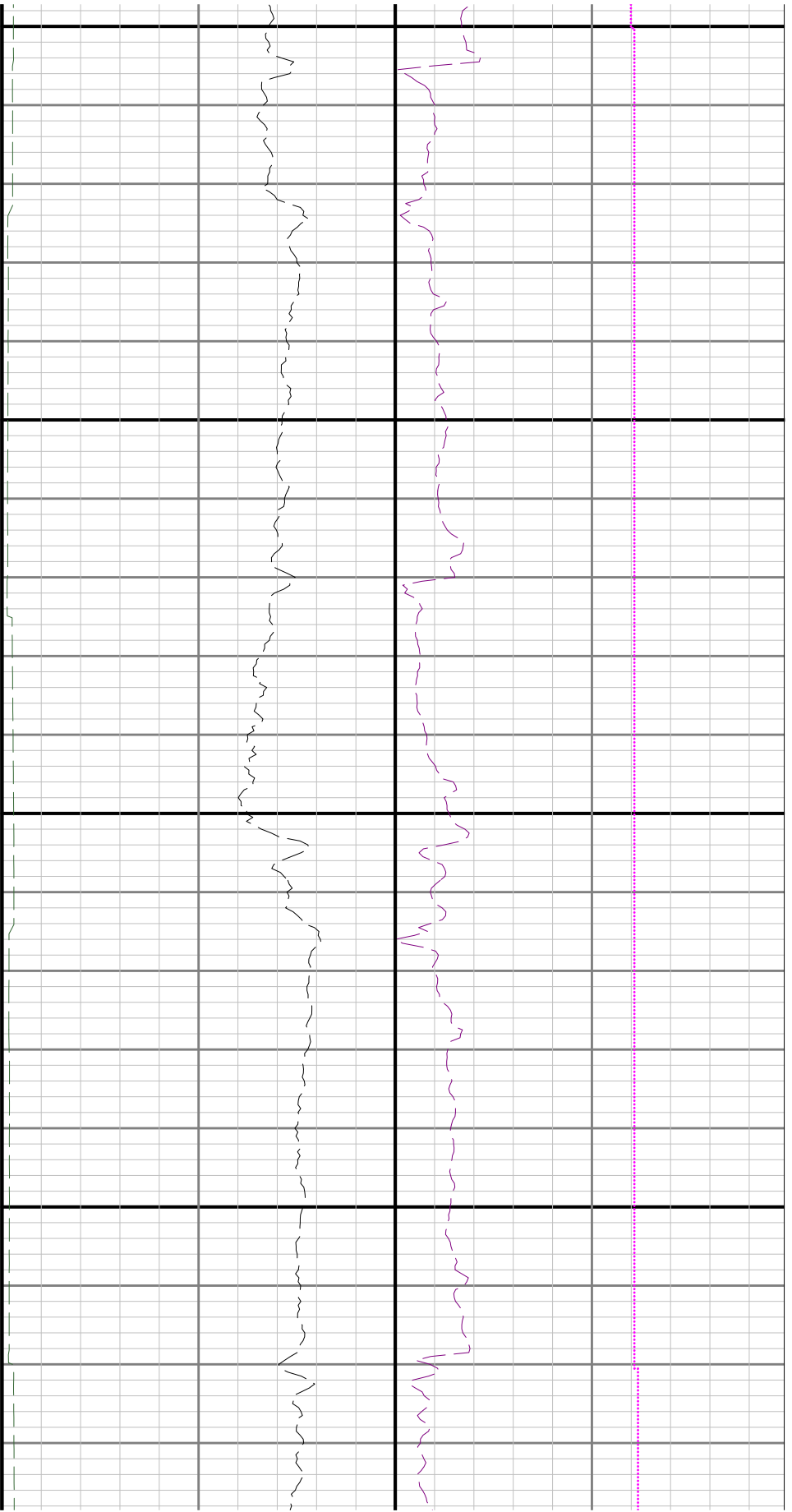


0089

6700

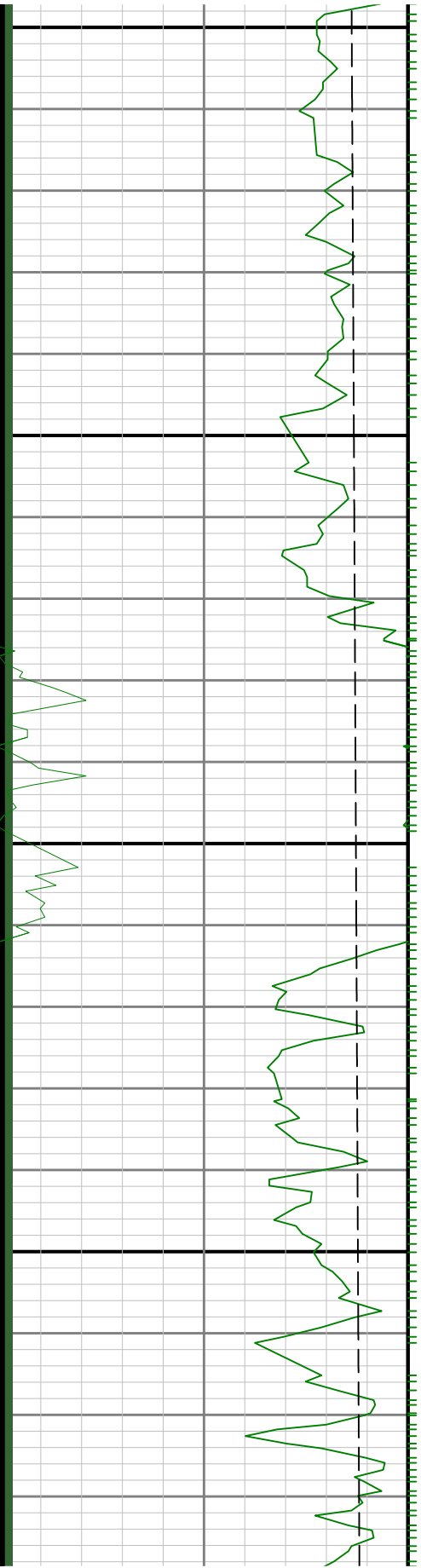


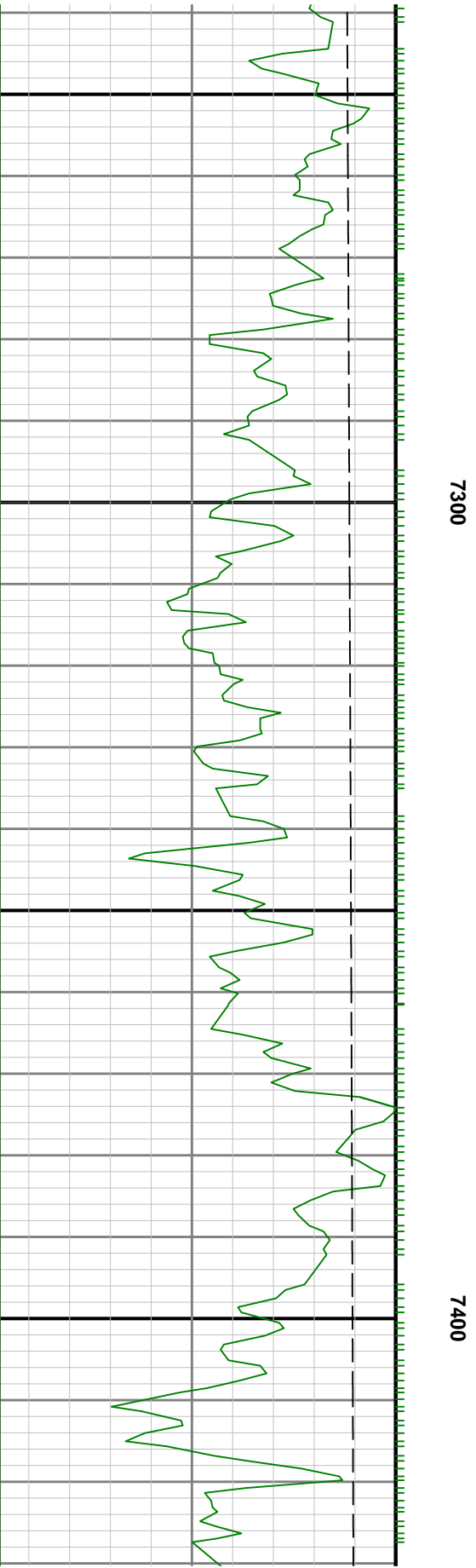
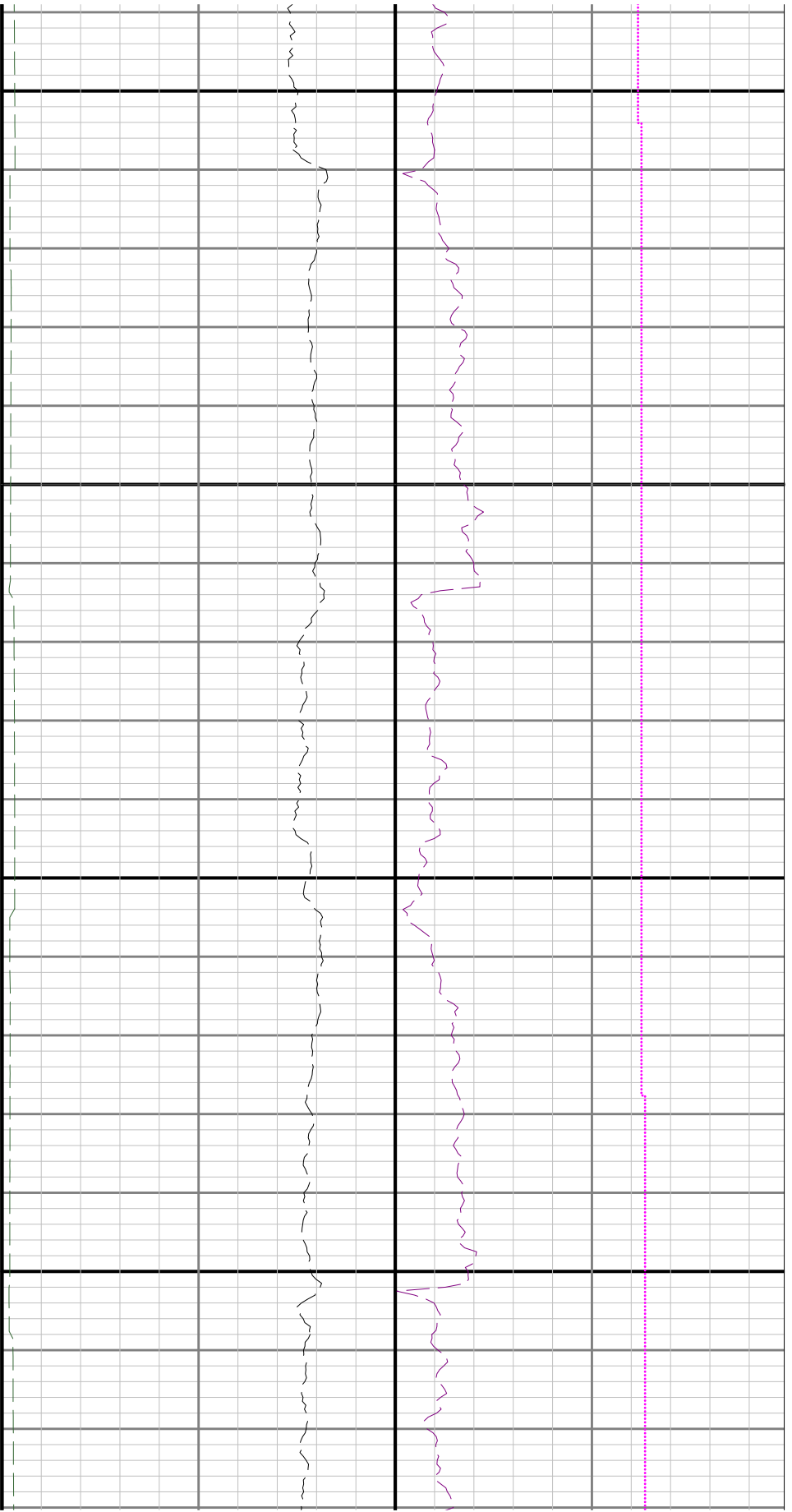


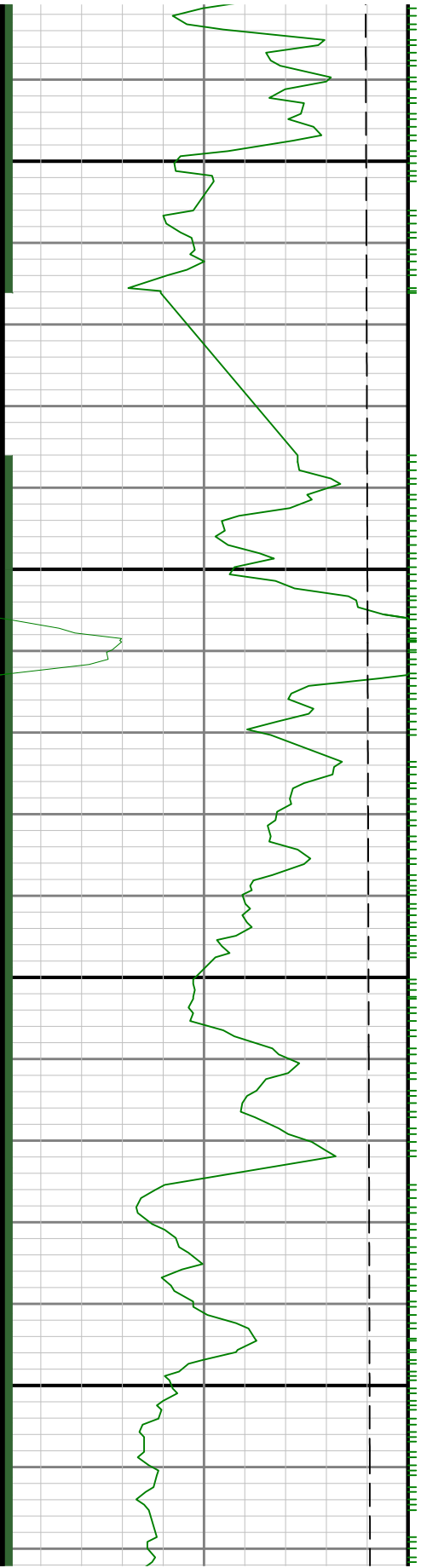


7100

7200



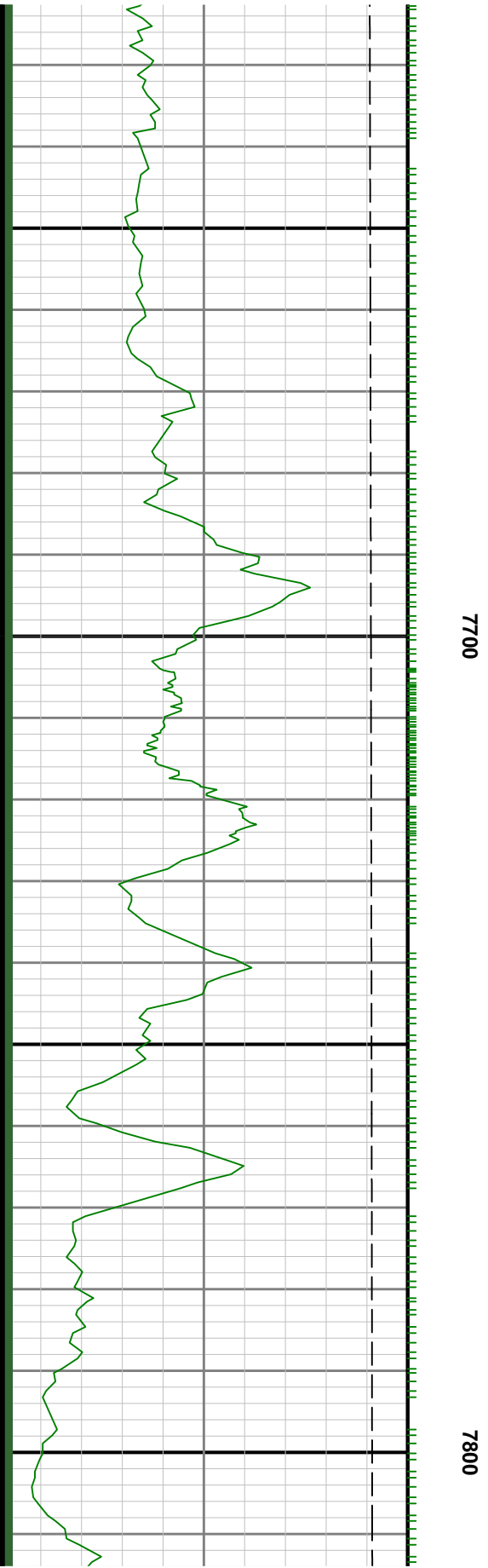
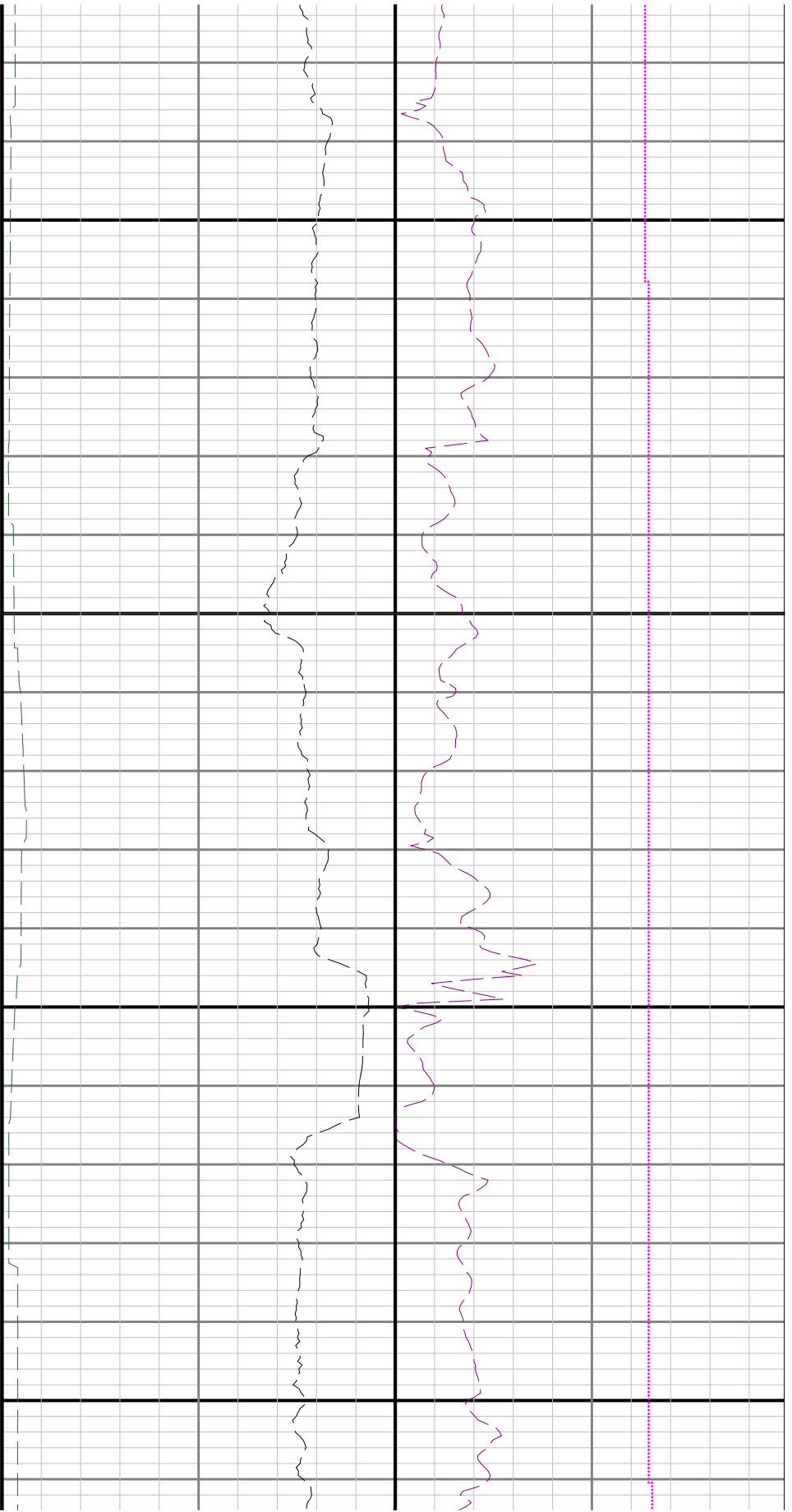




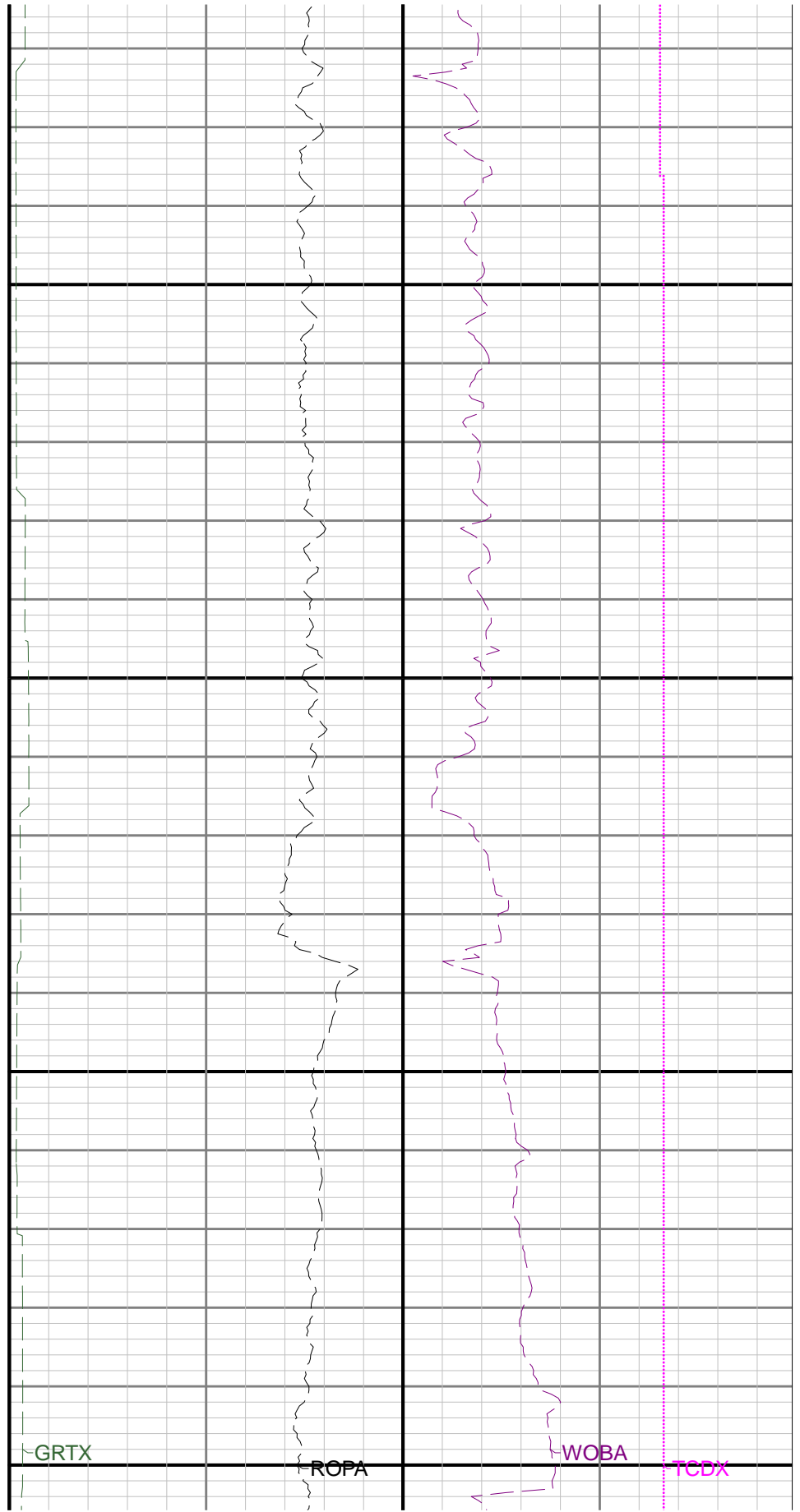
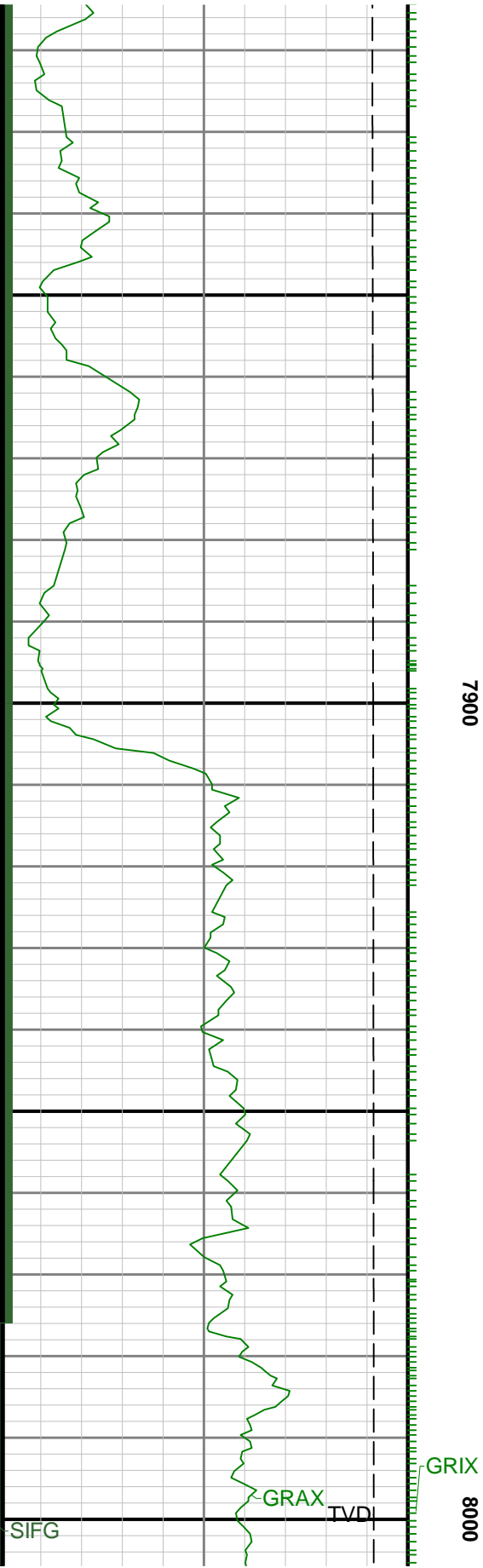
7500

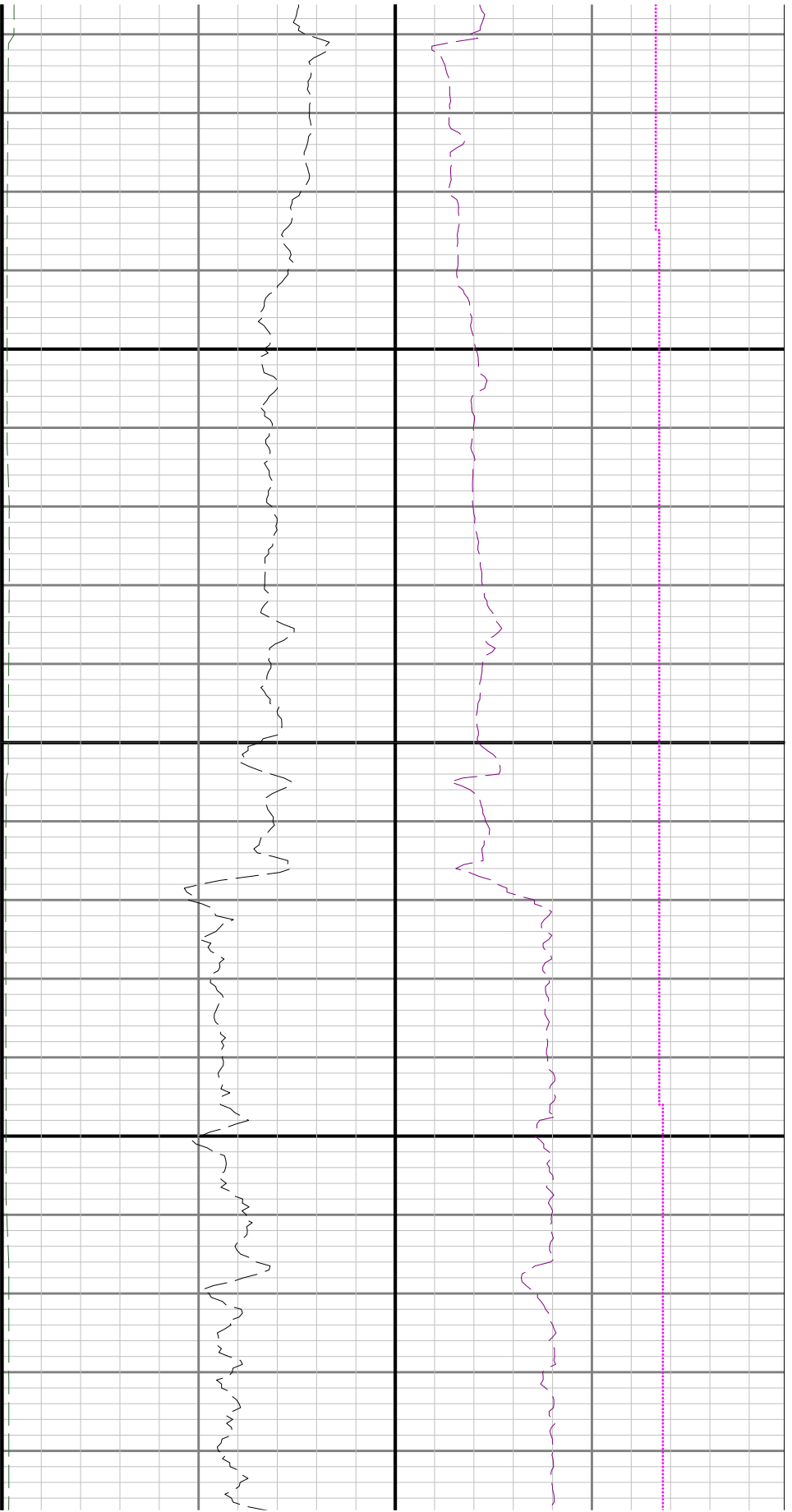
7600



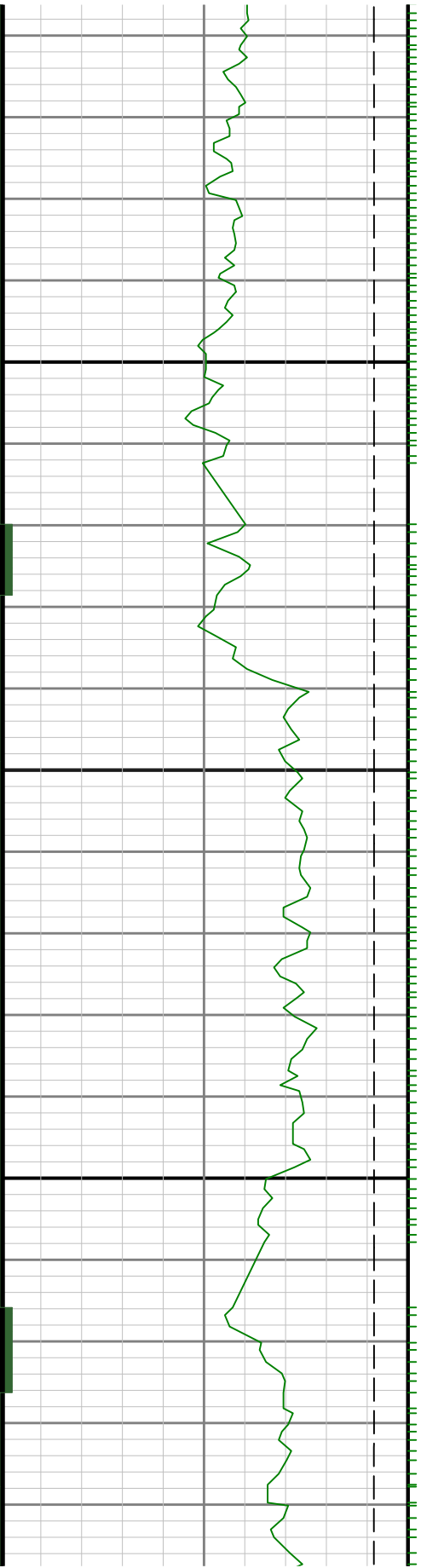


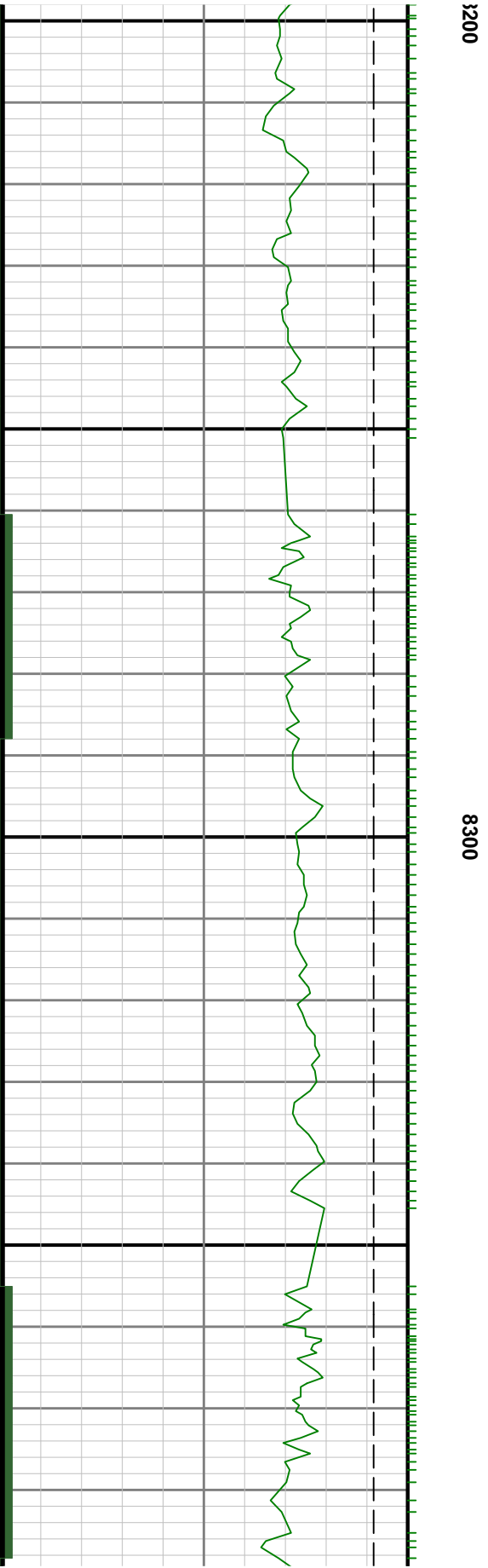
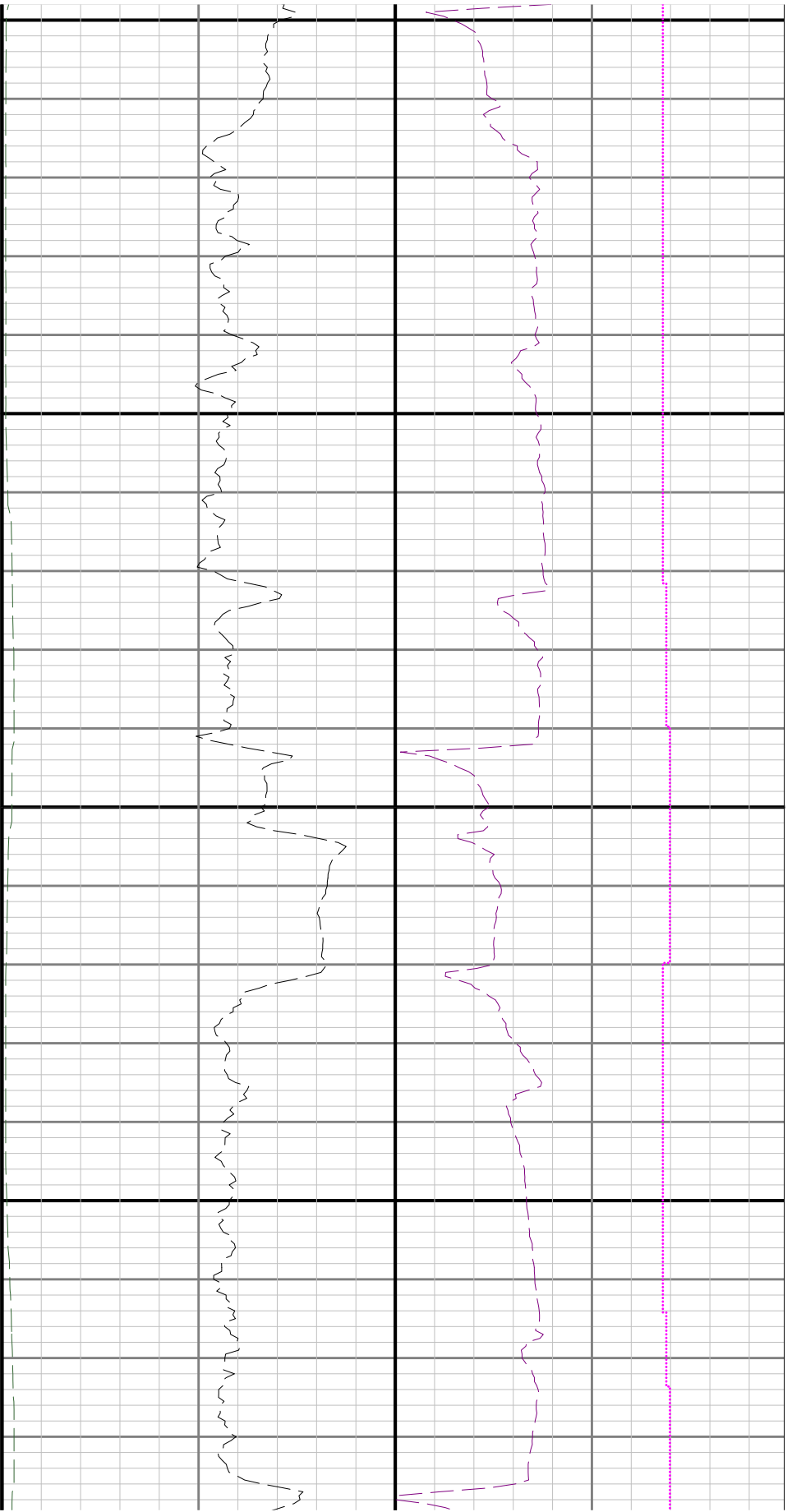


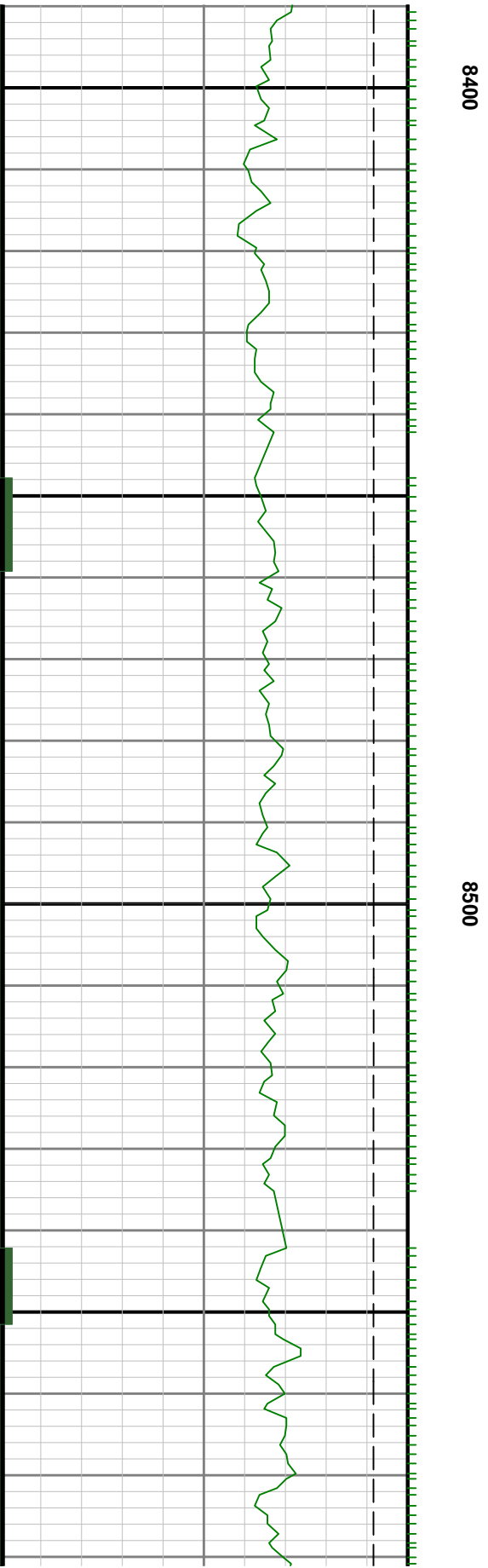
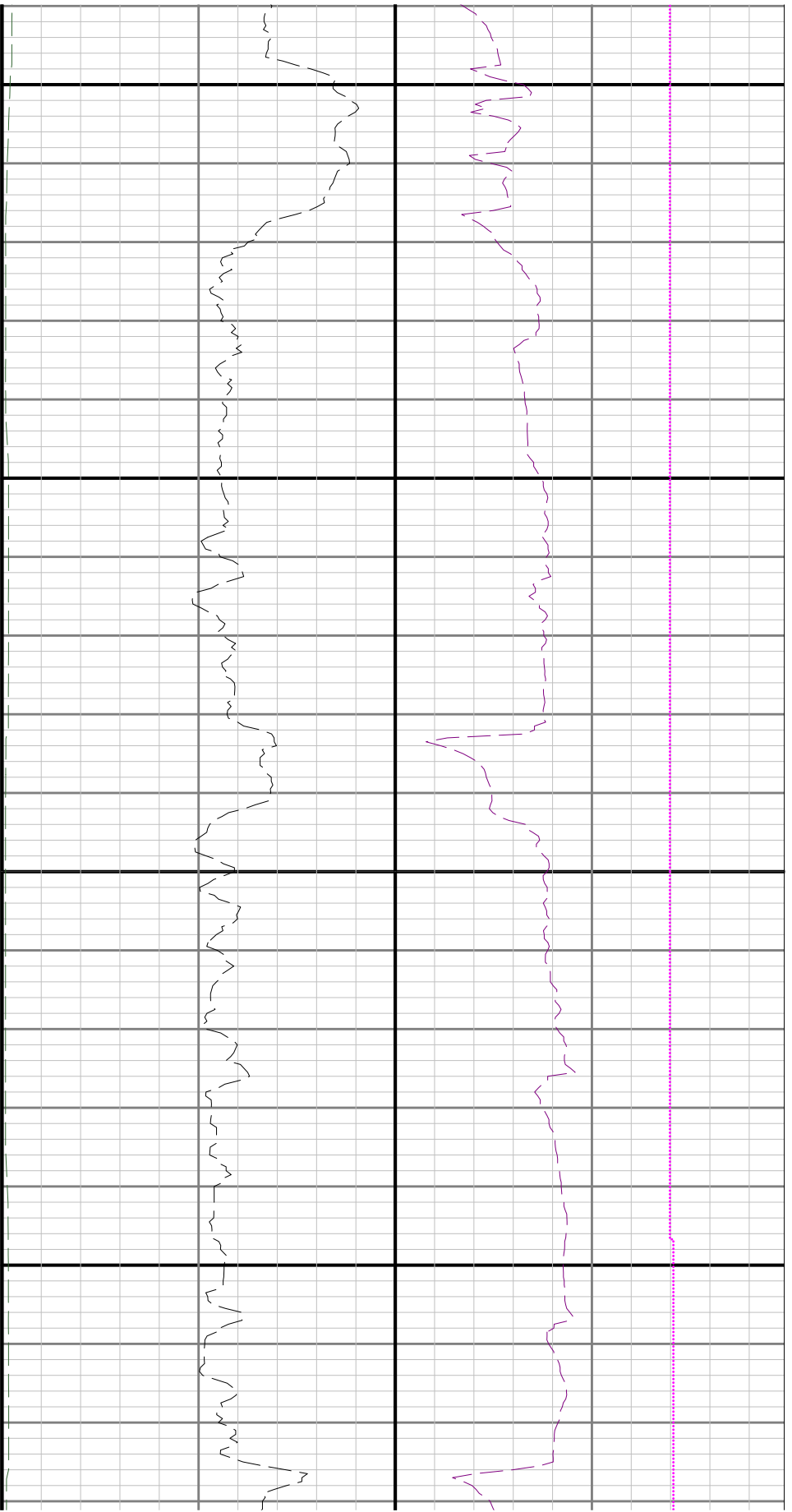


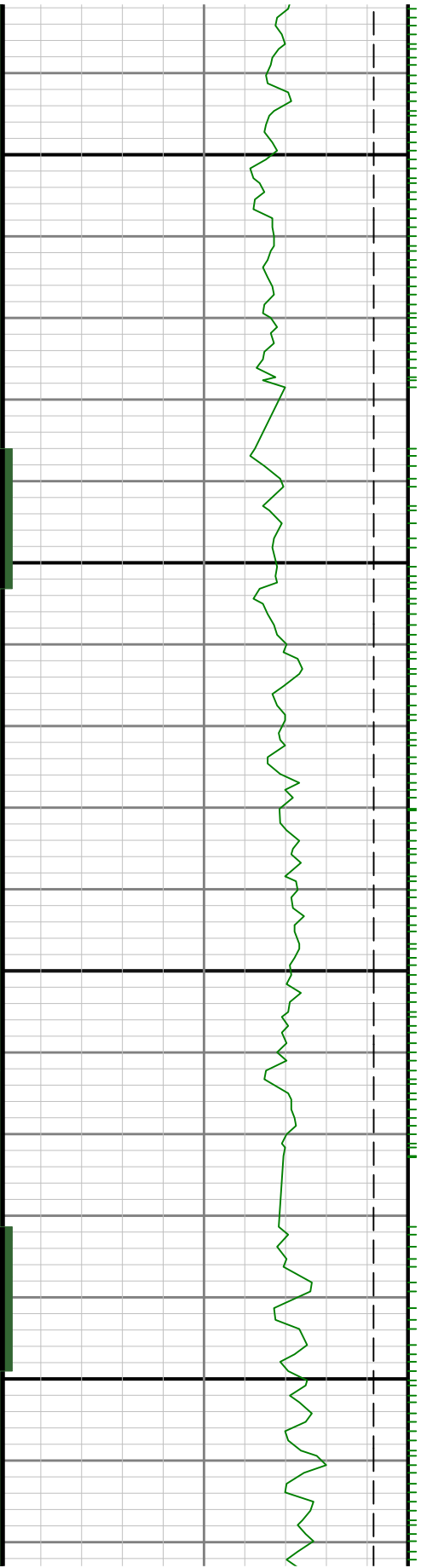


8100



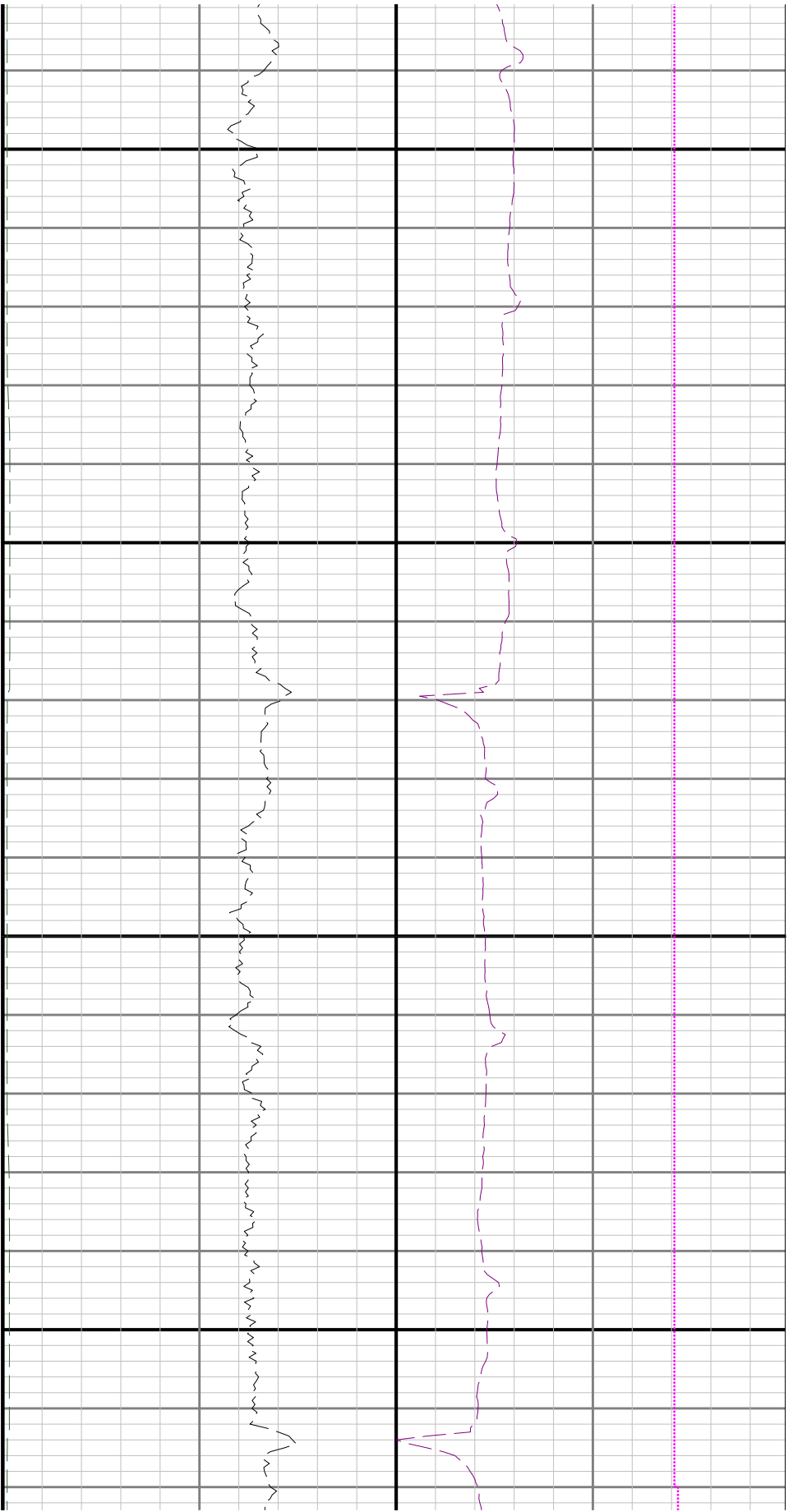


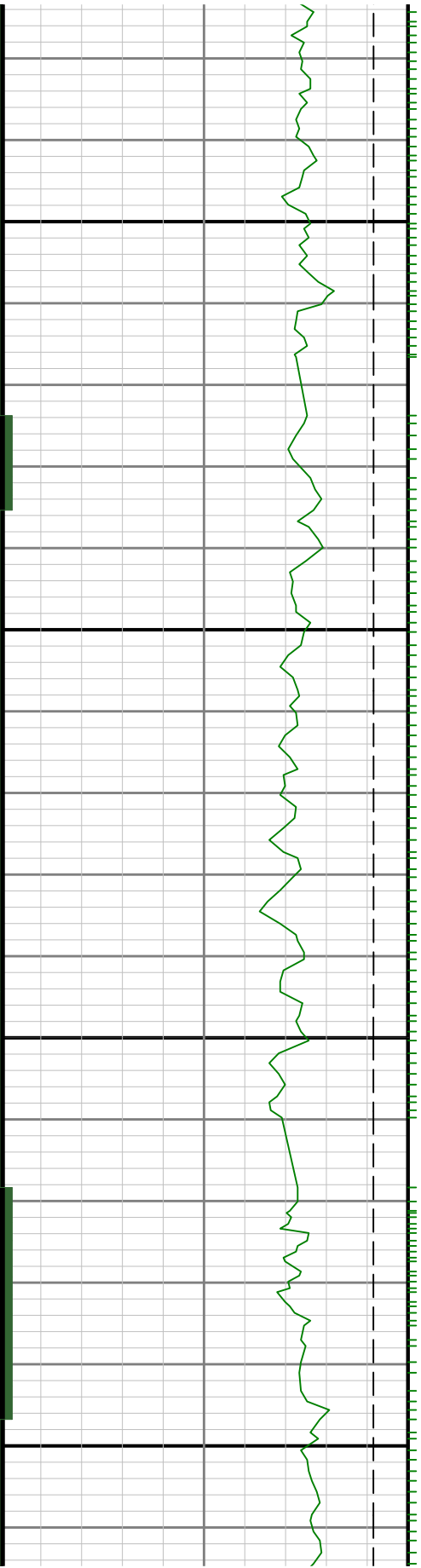




8600

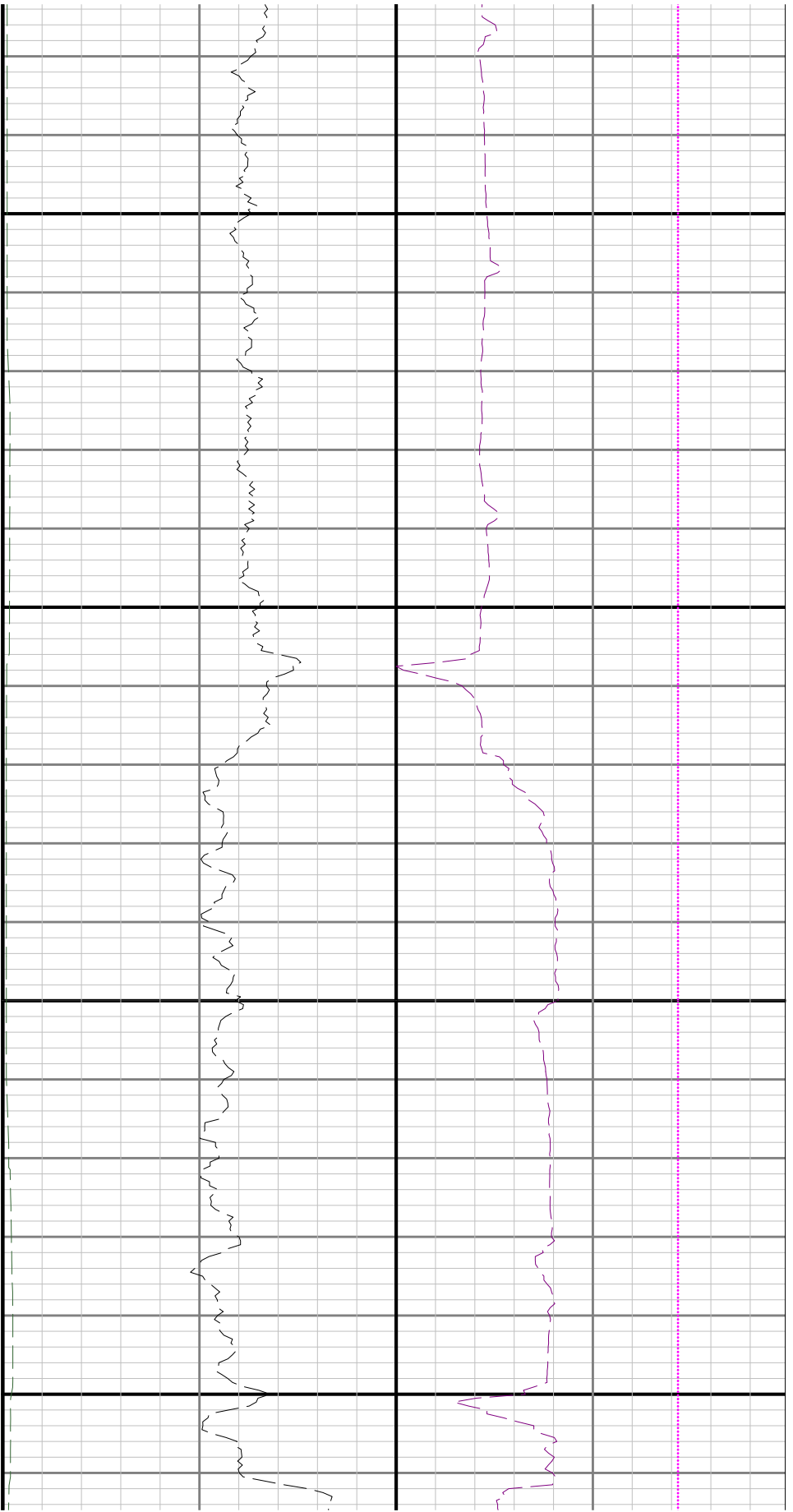
8700

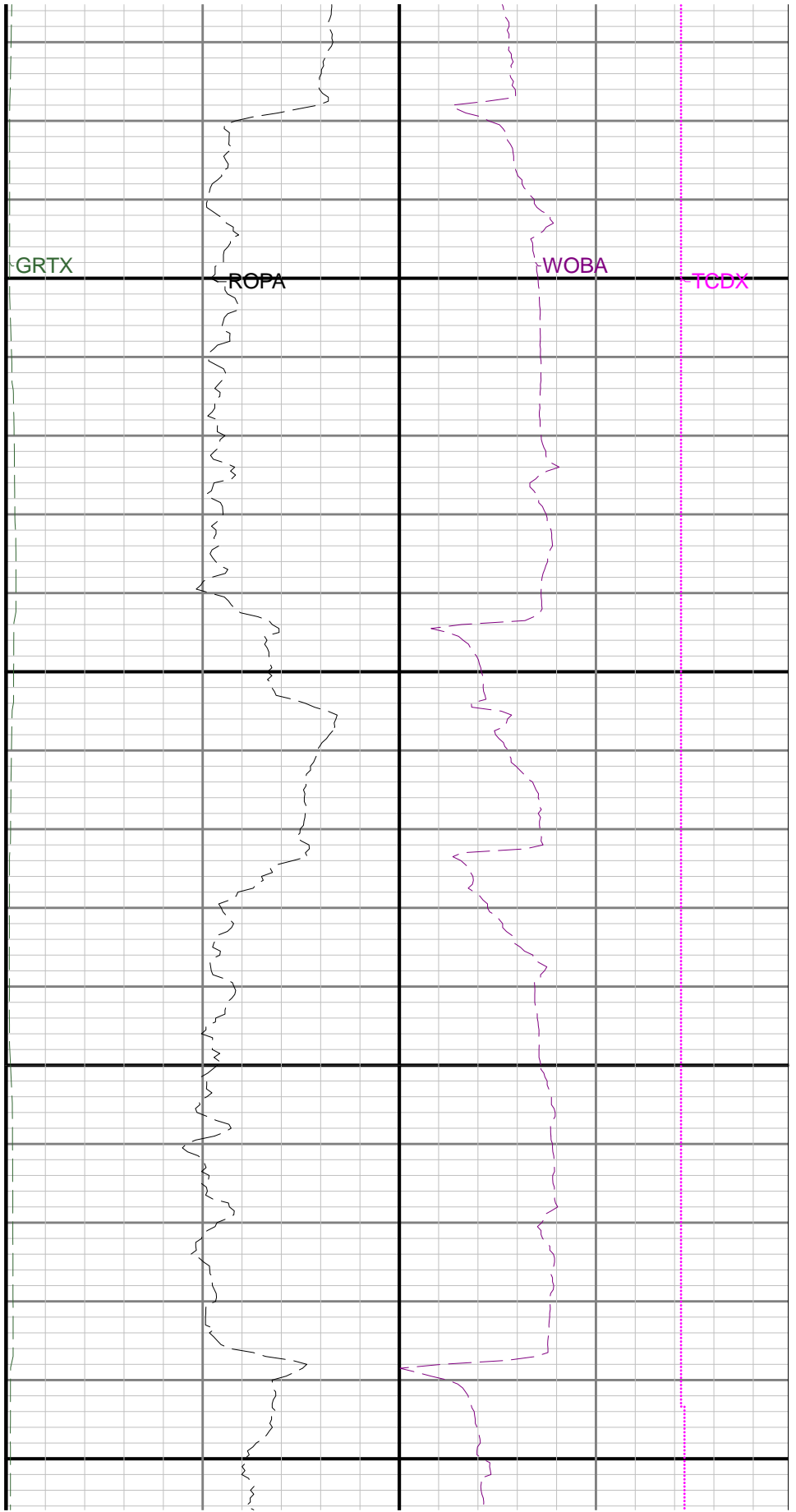
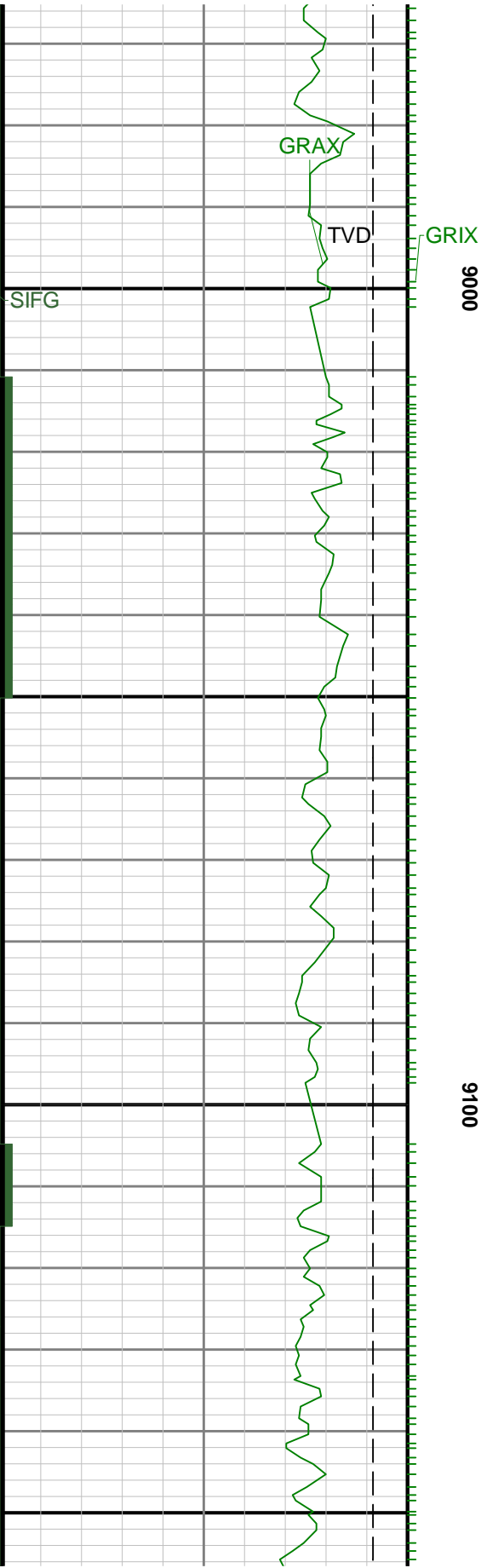


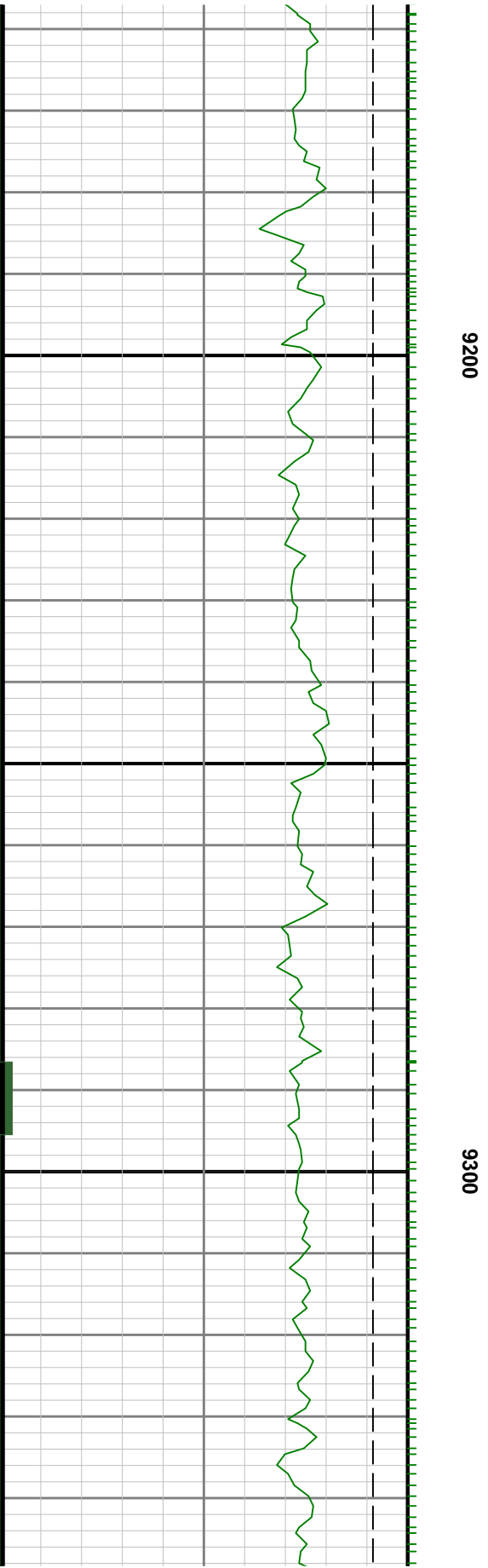
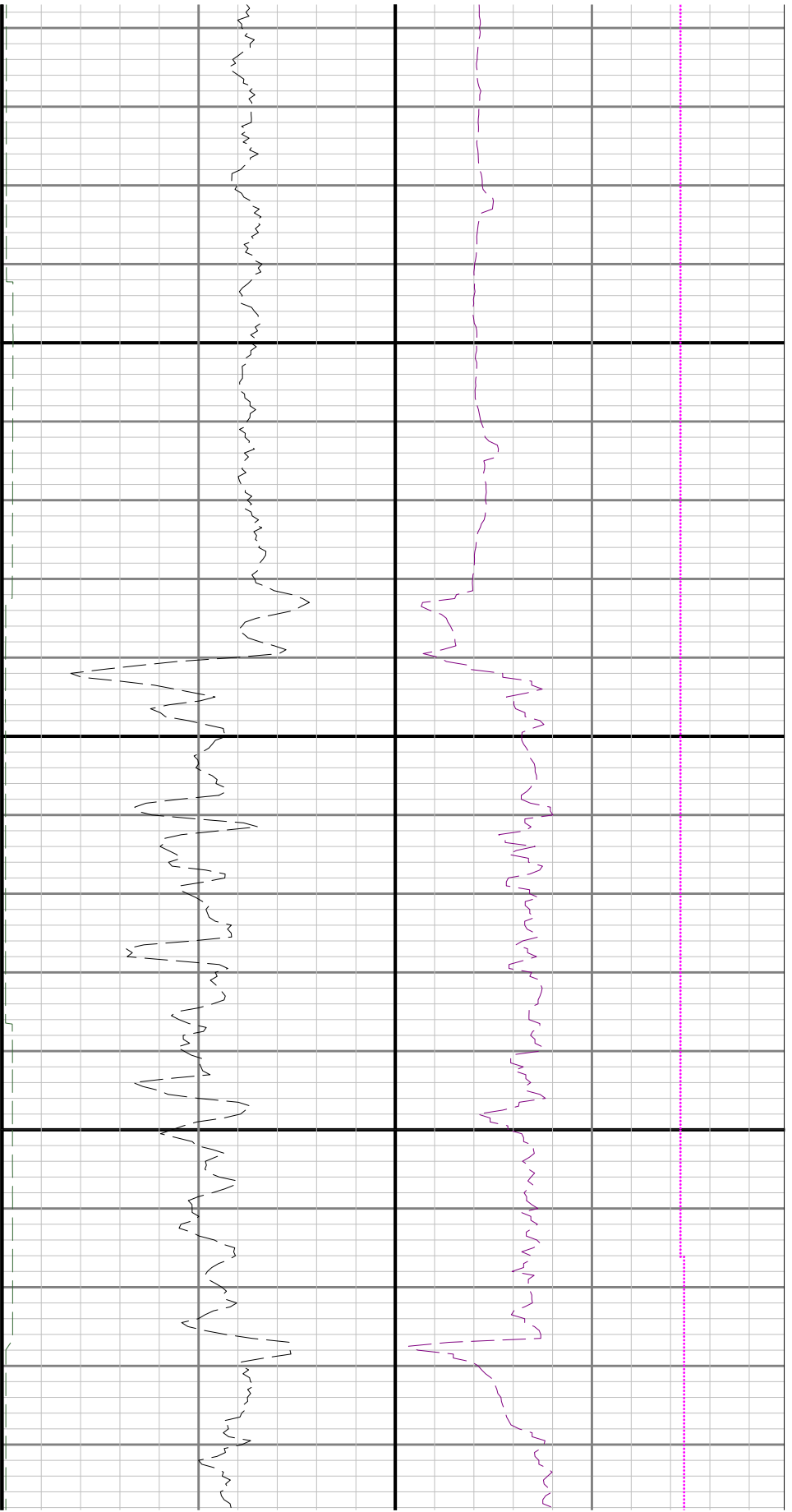


0088

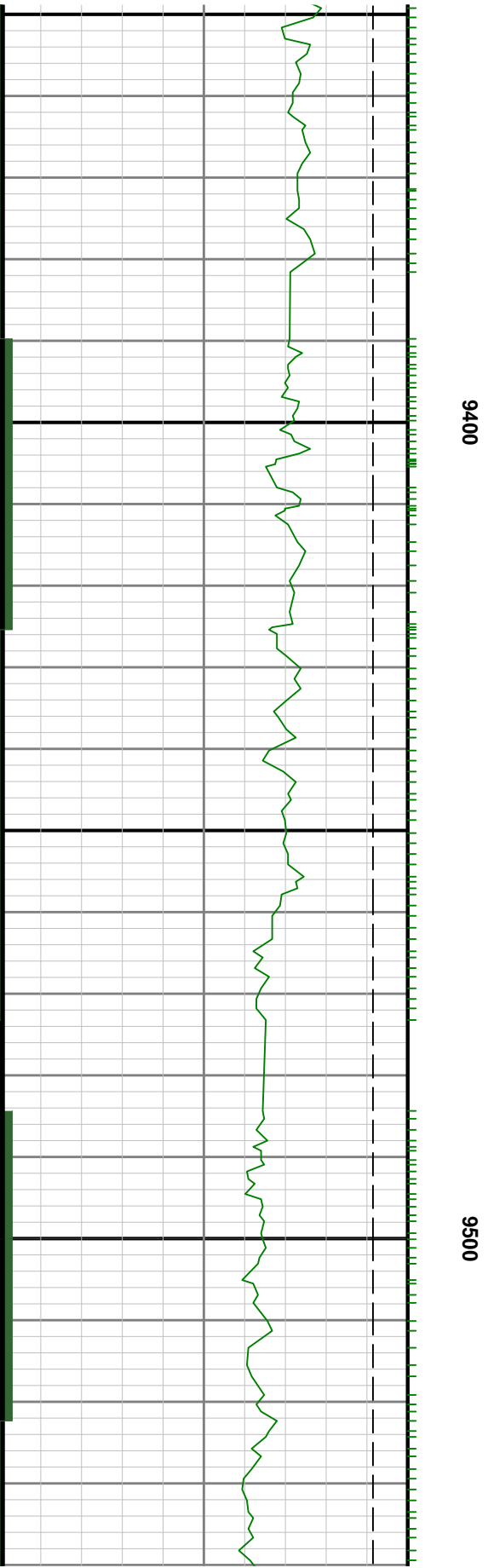
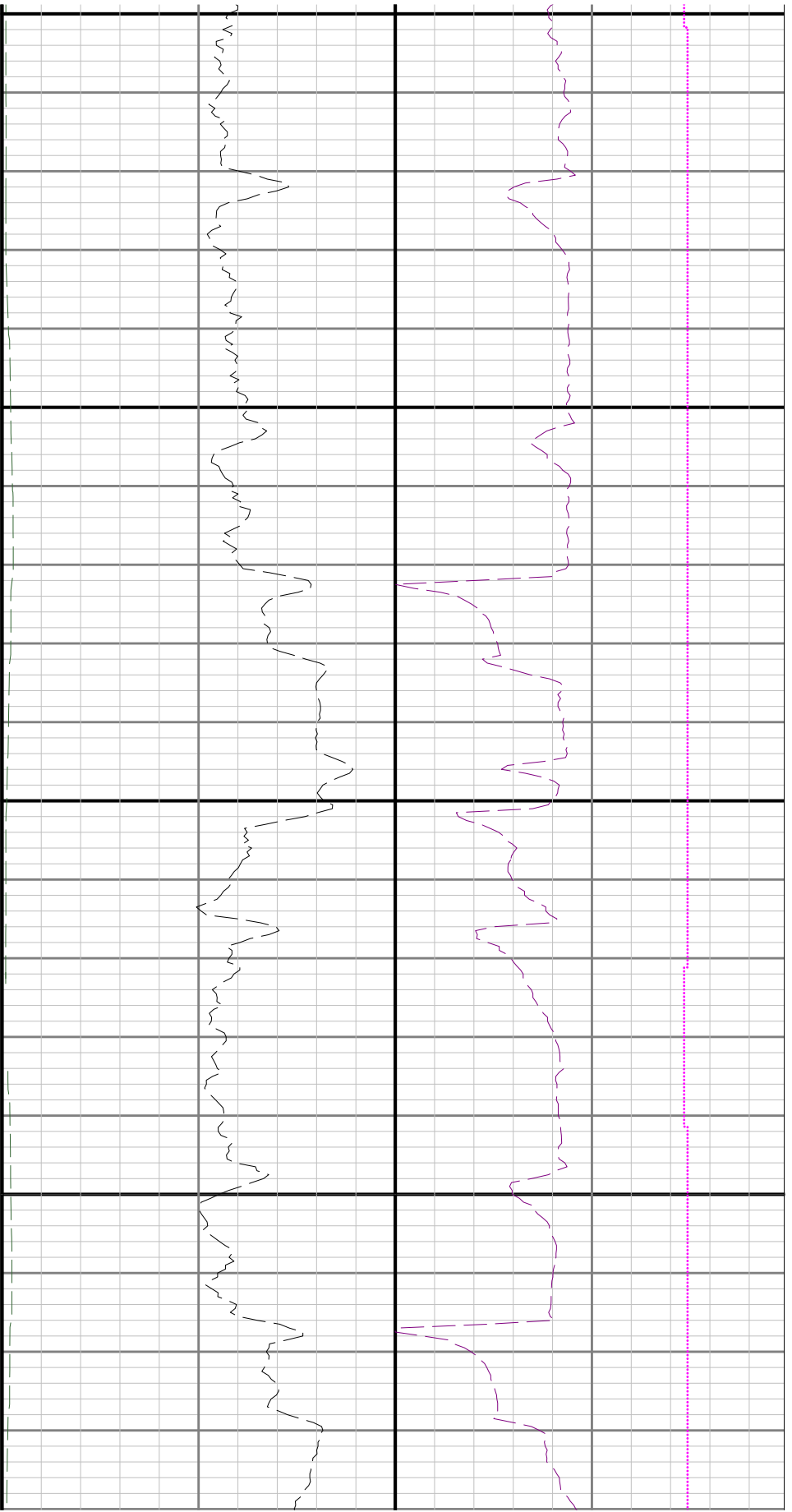
8900

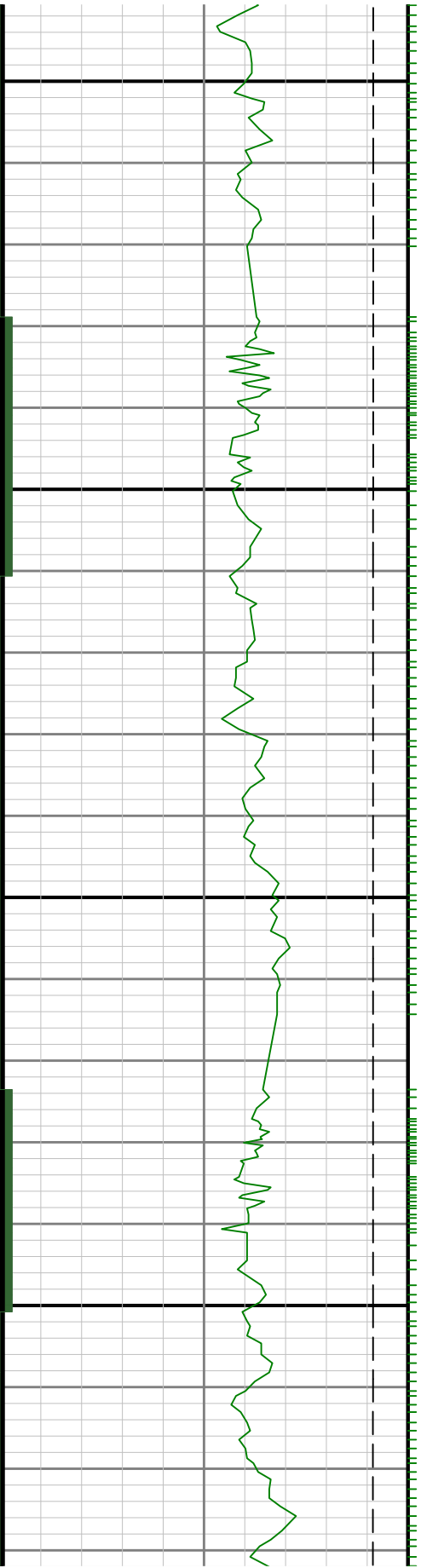






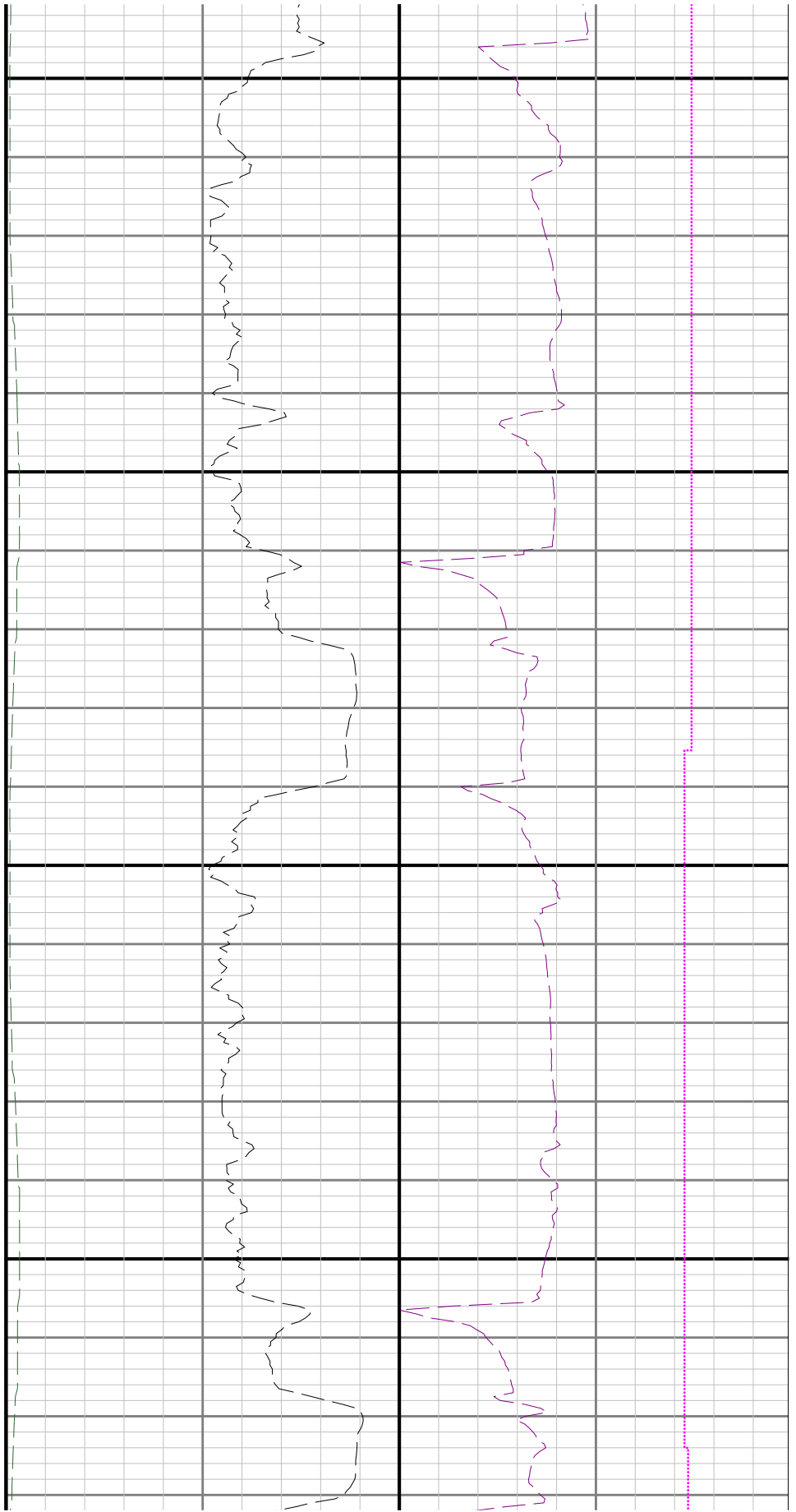


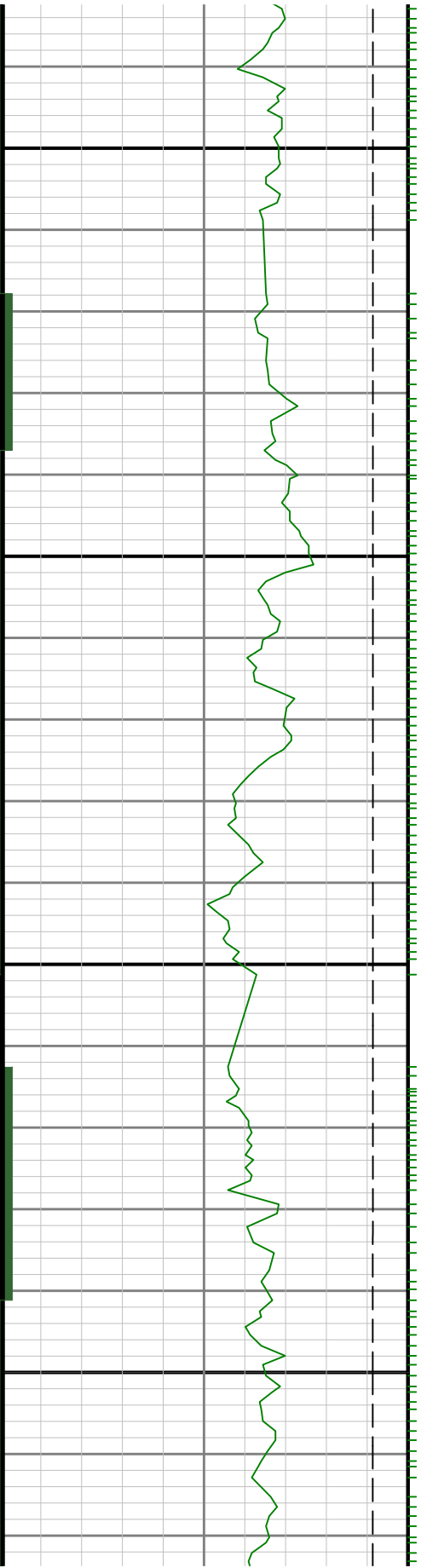




9600

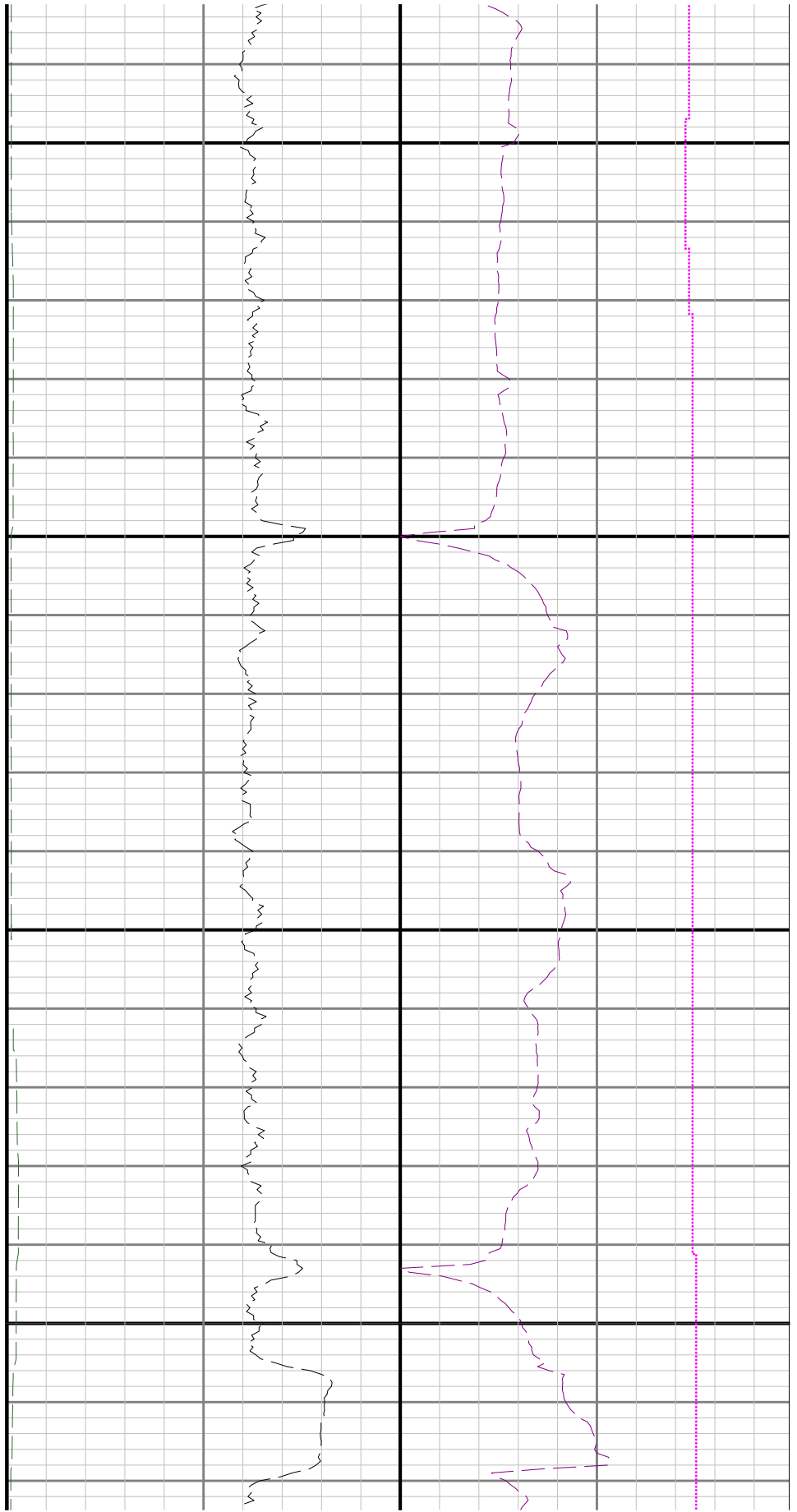
9700

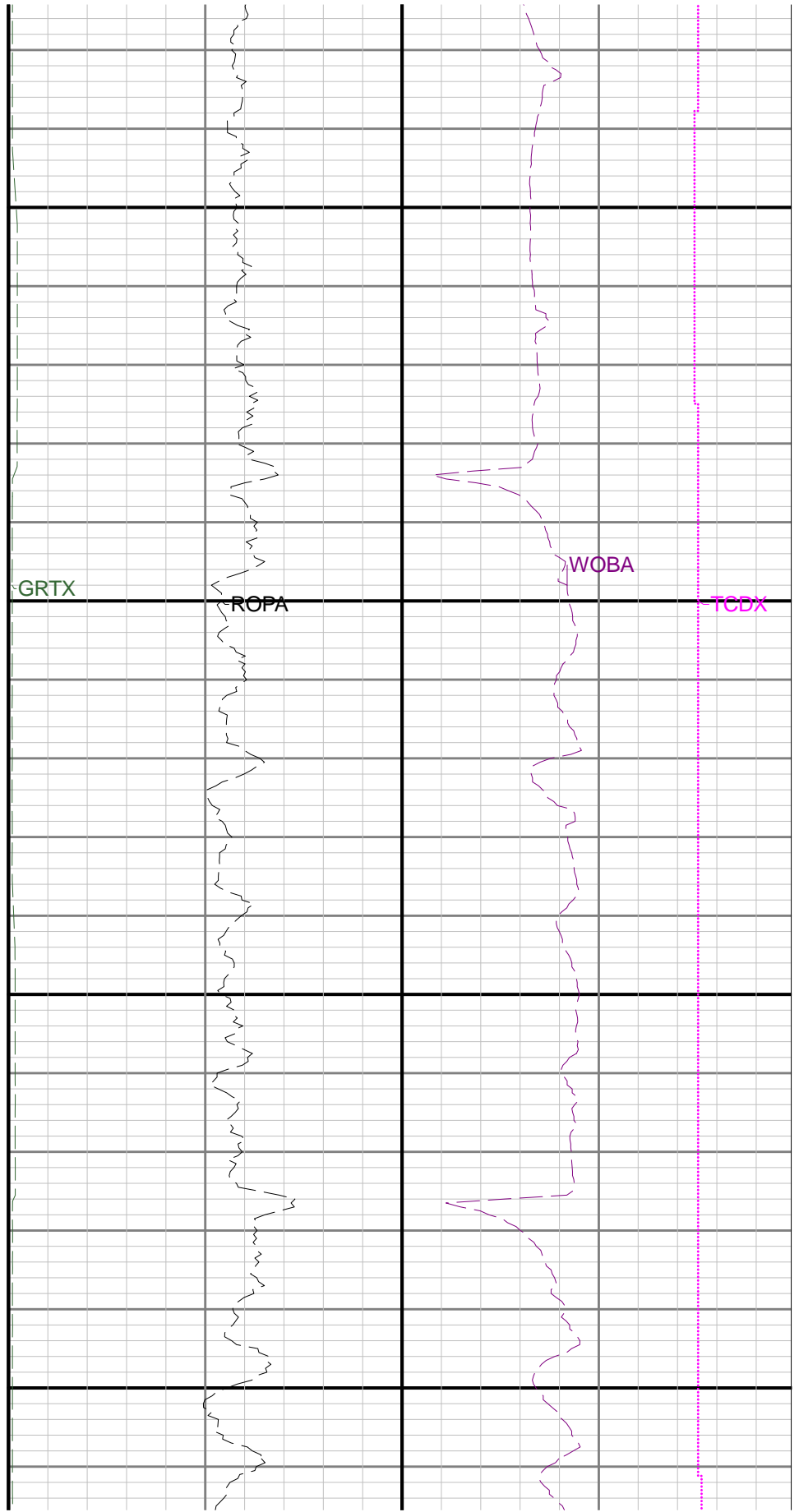
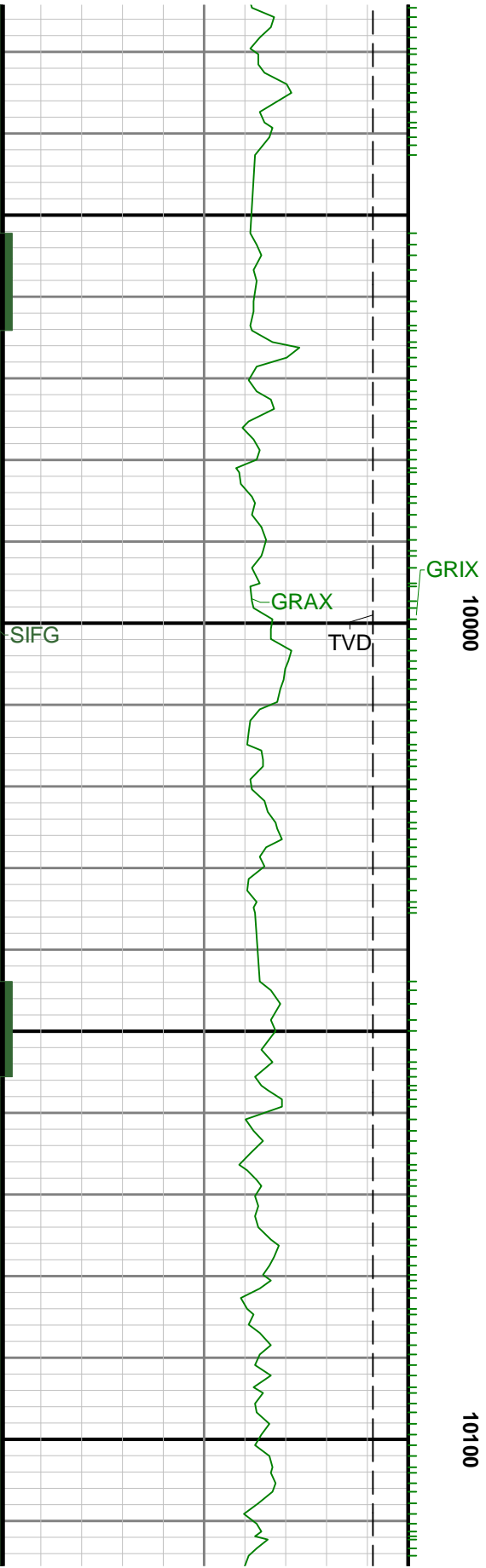


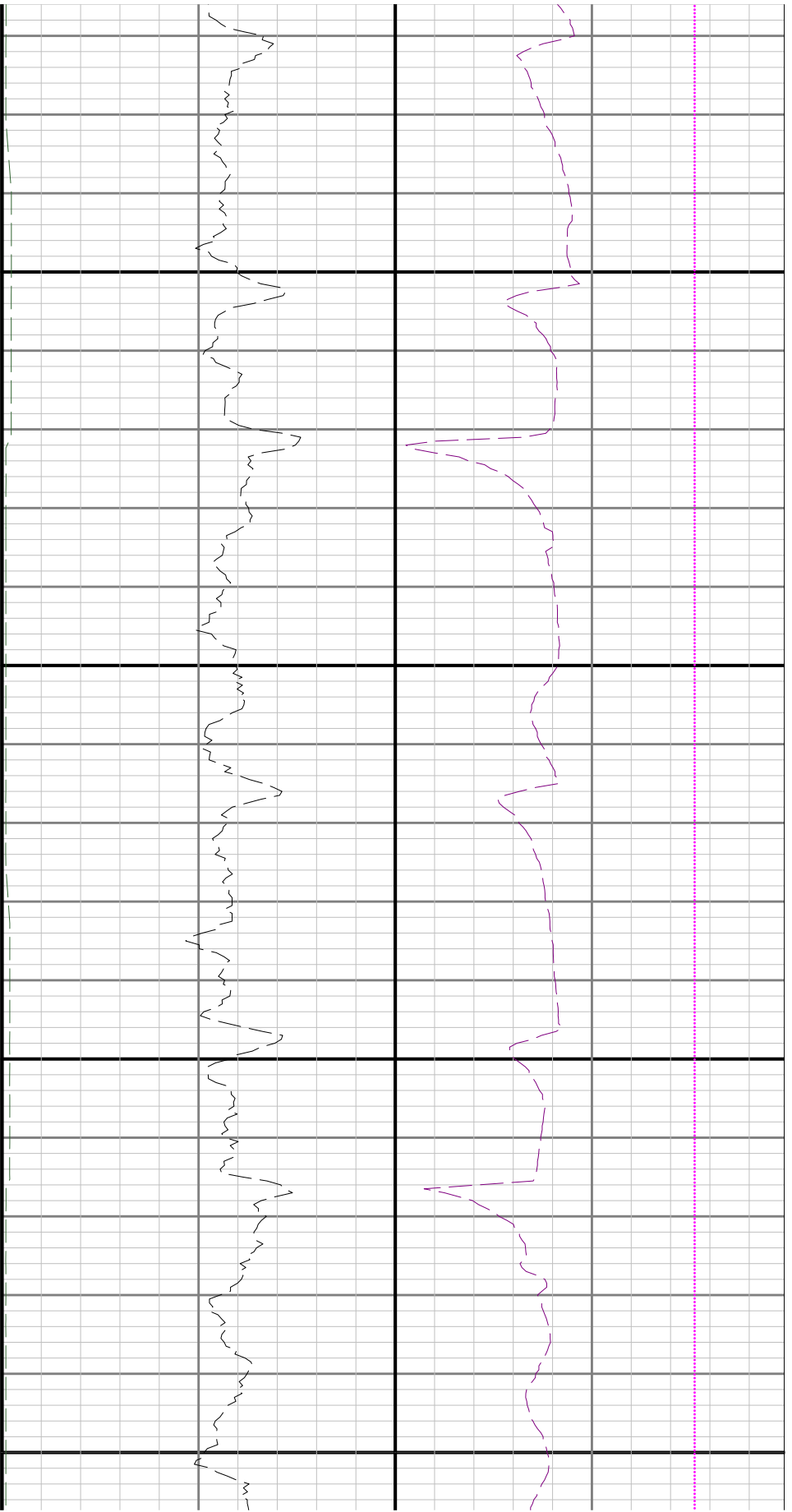


0086

0066

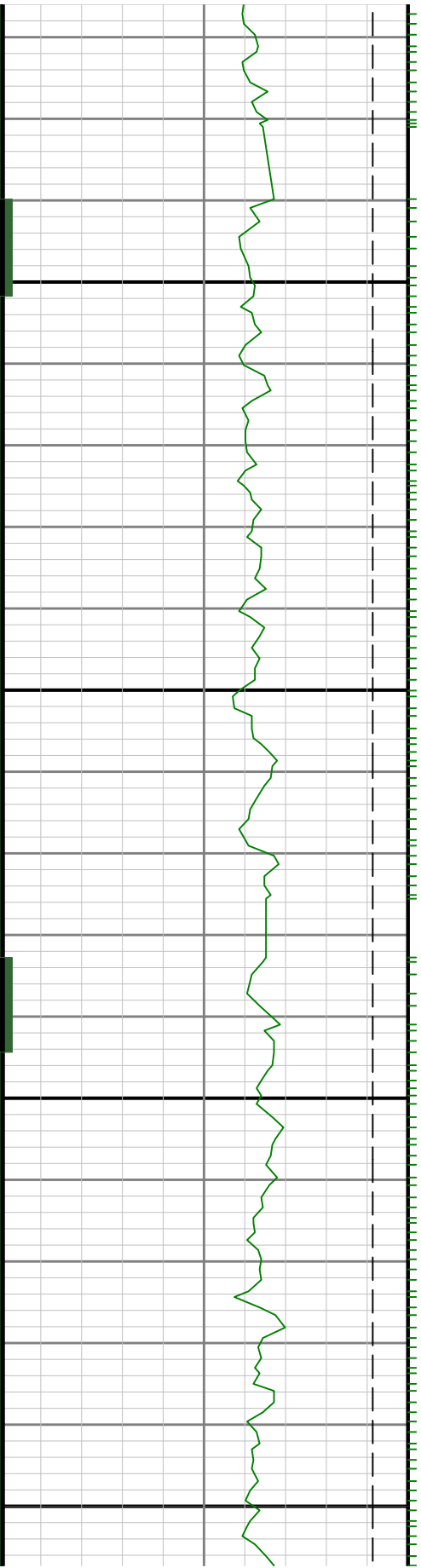


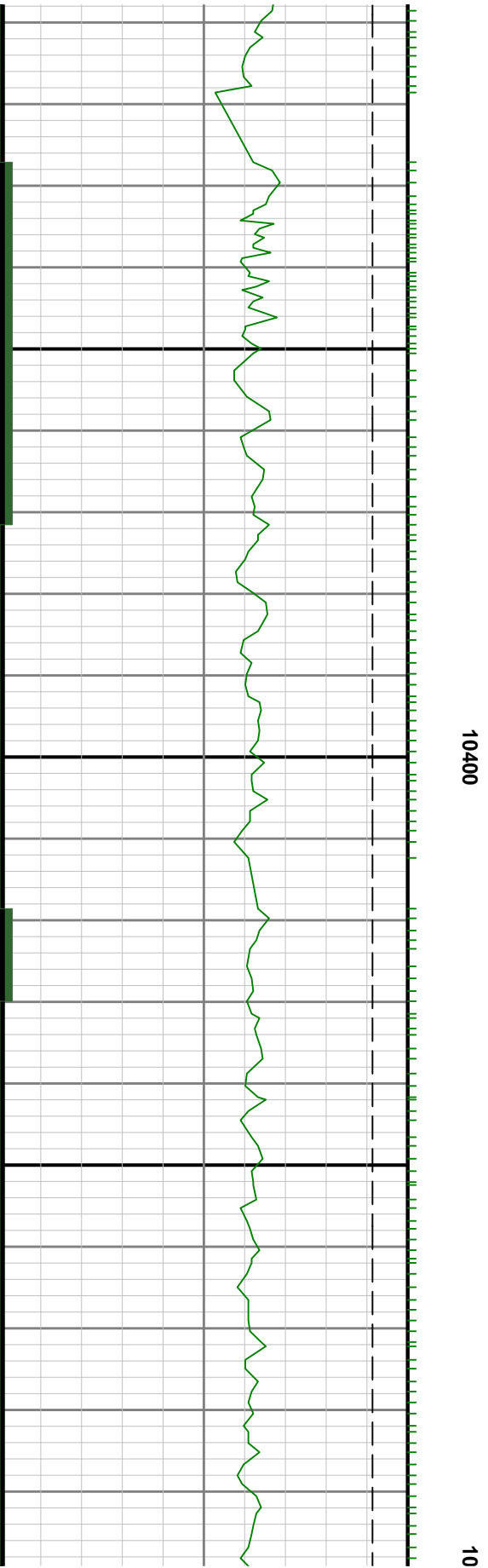
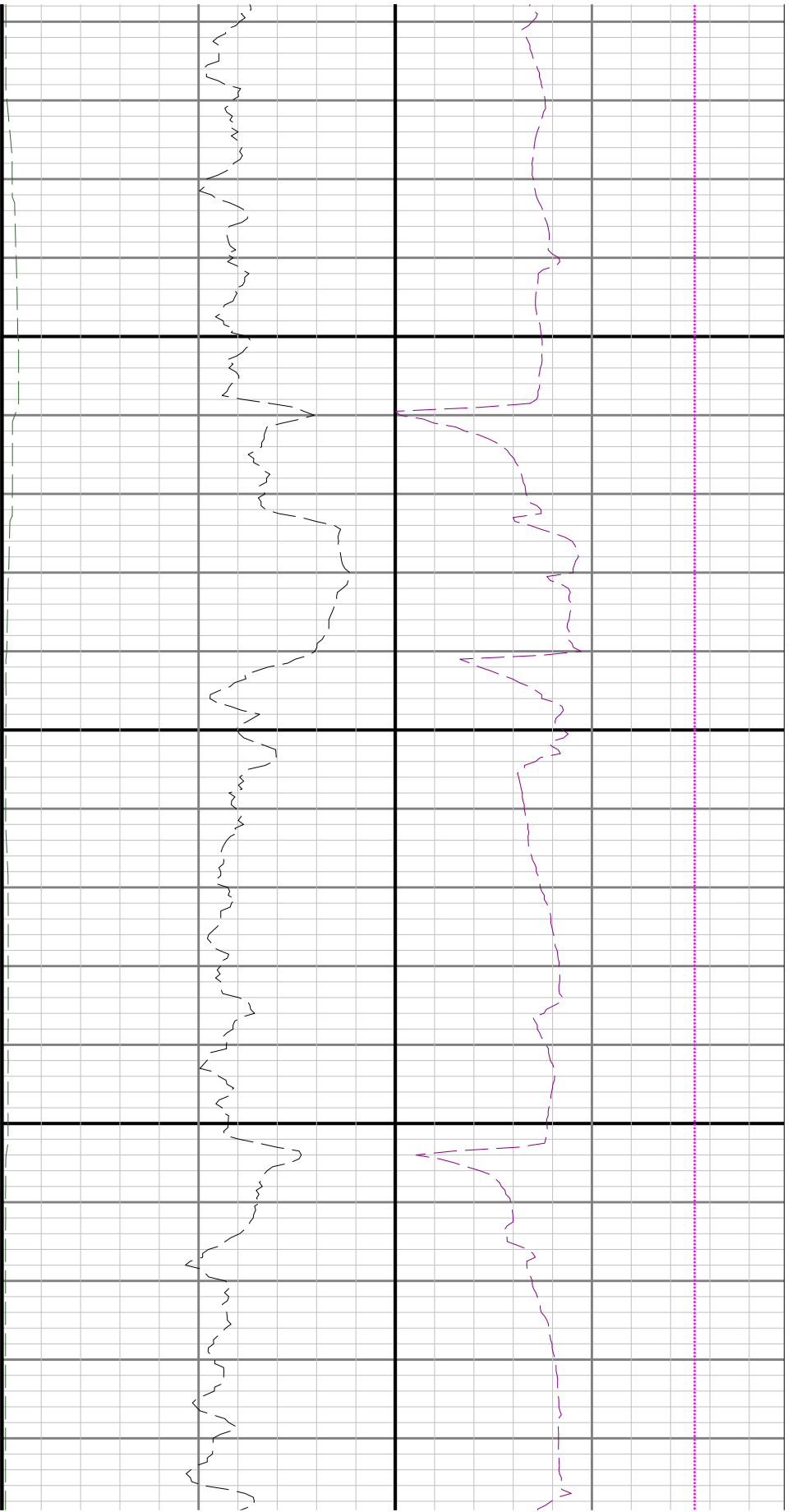


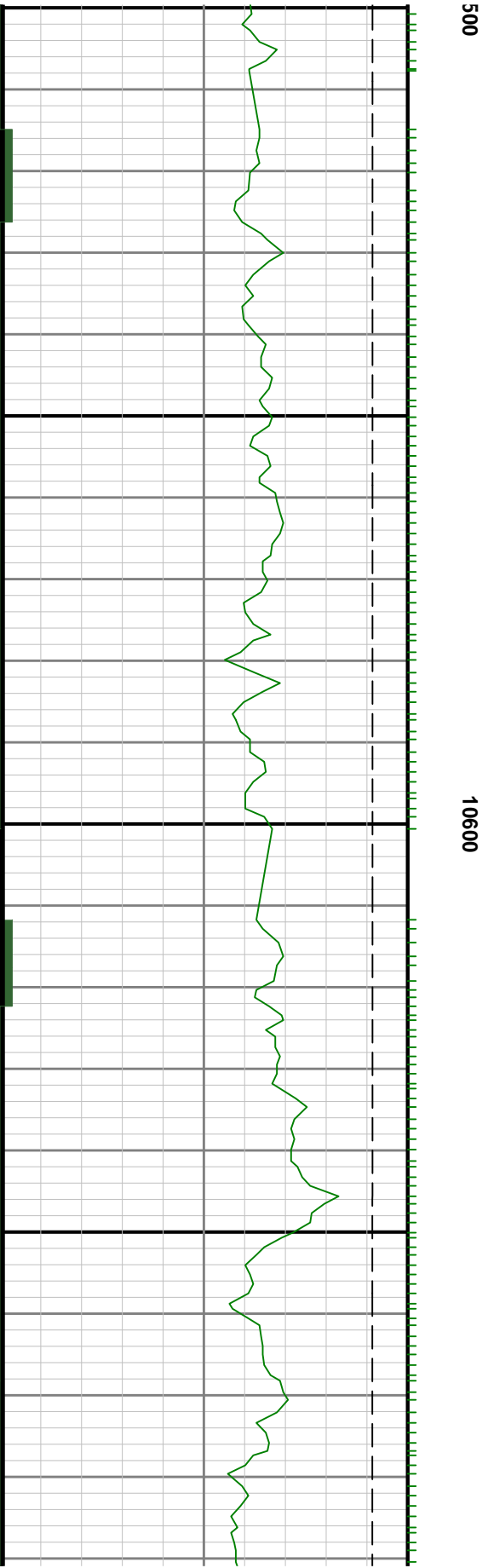
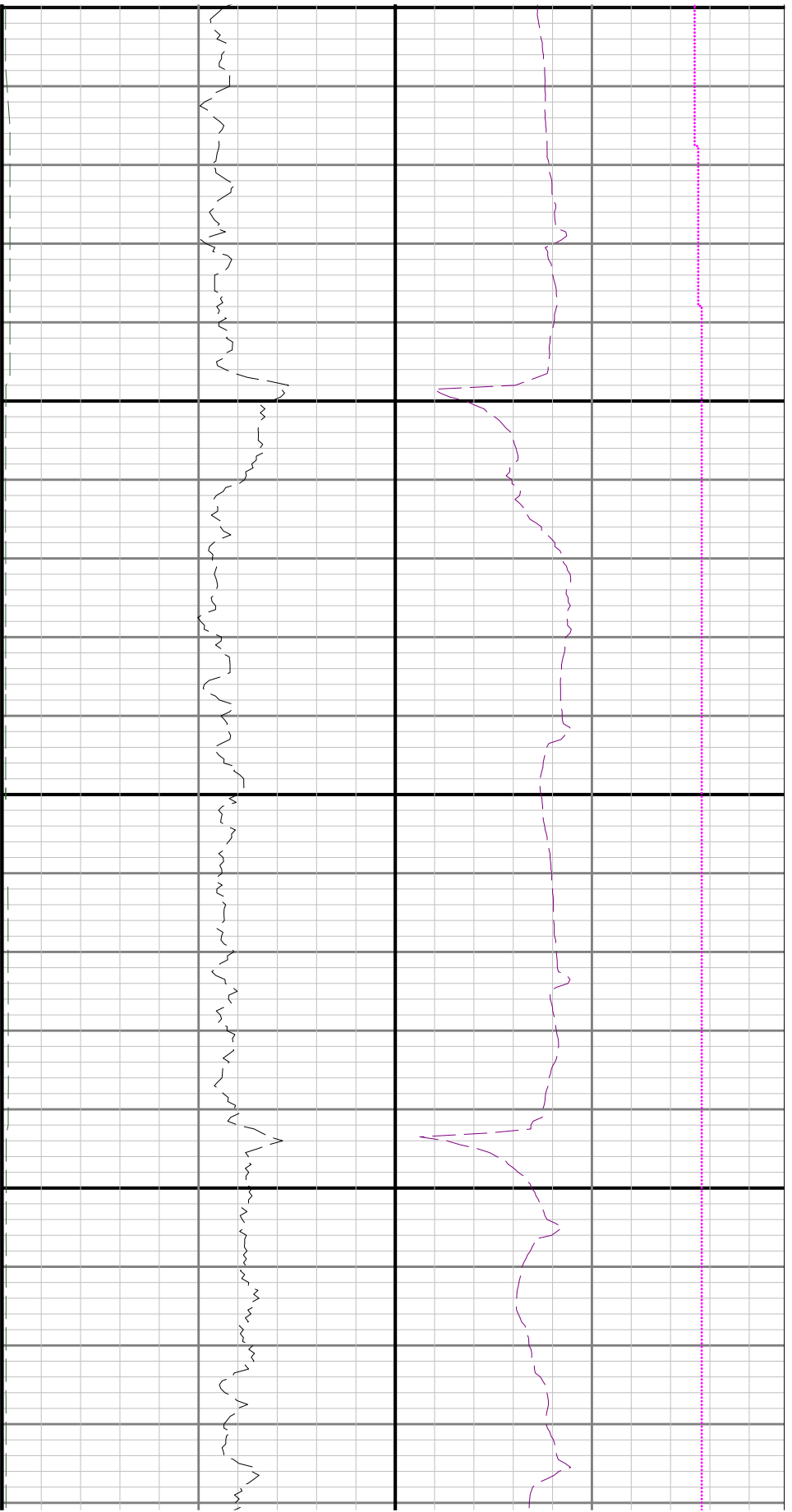


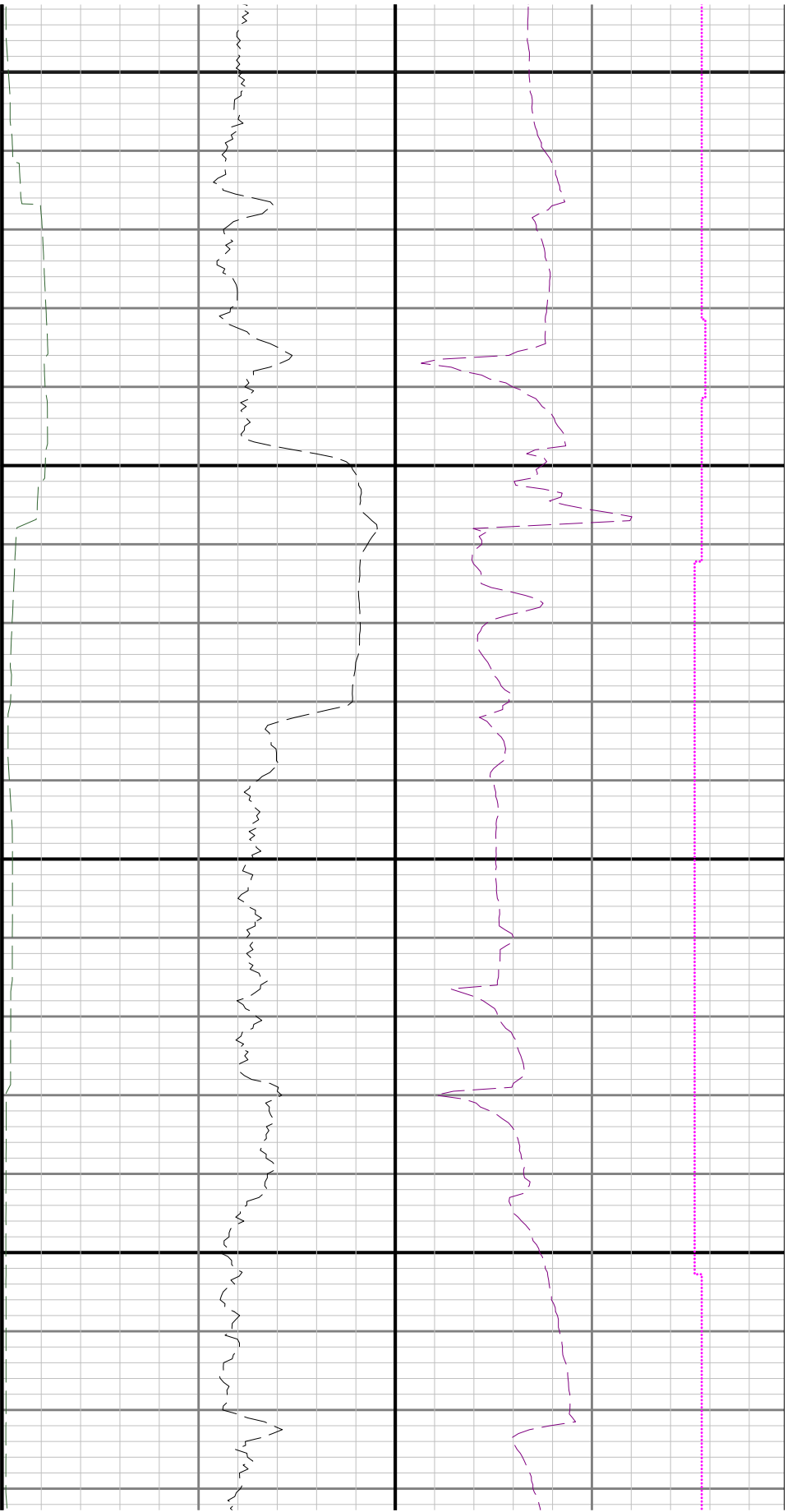
10200

10300







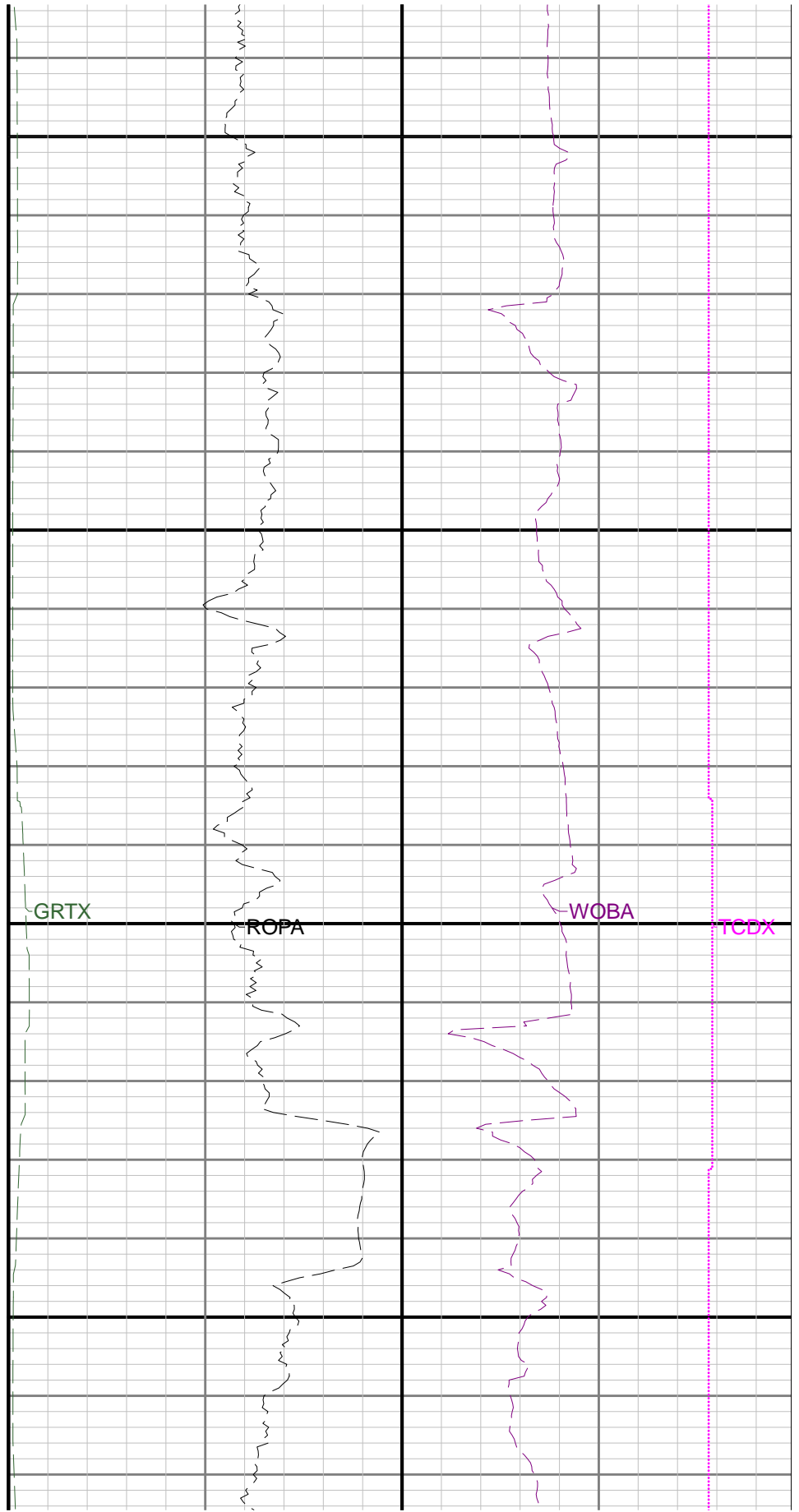
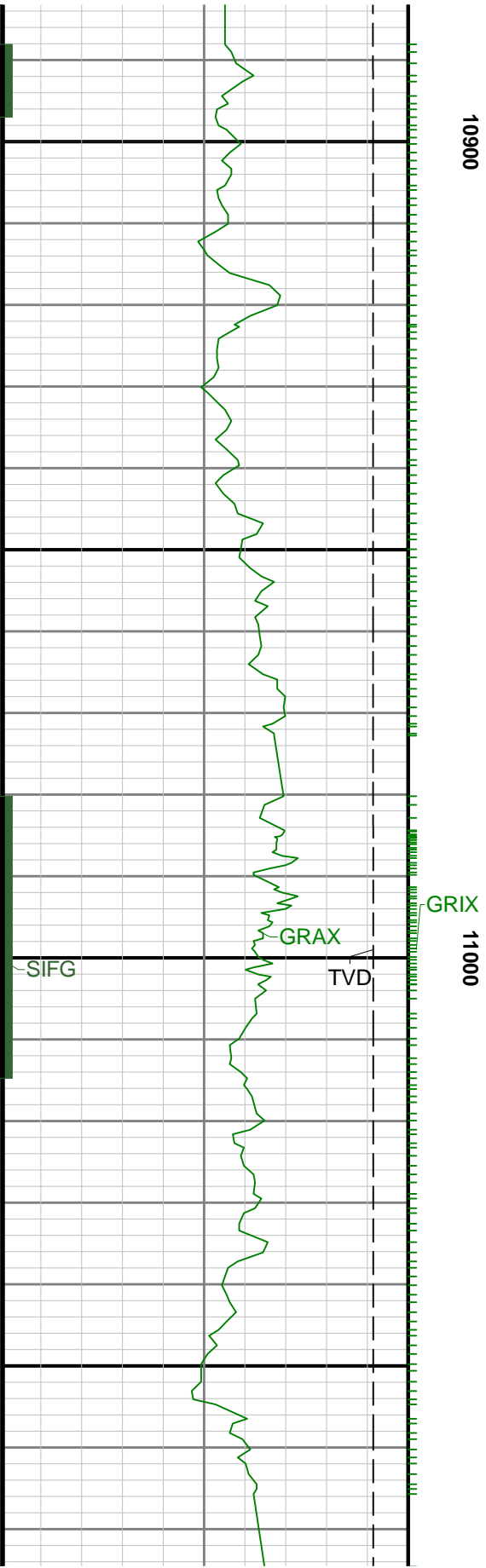


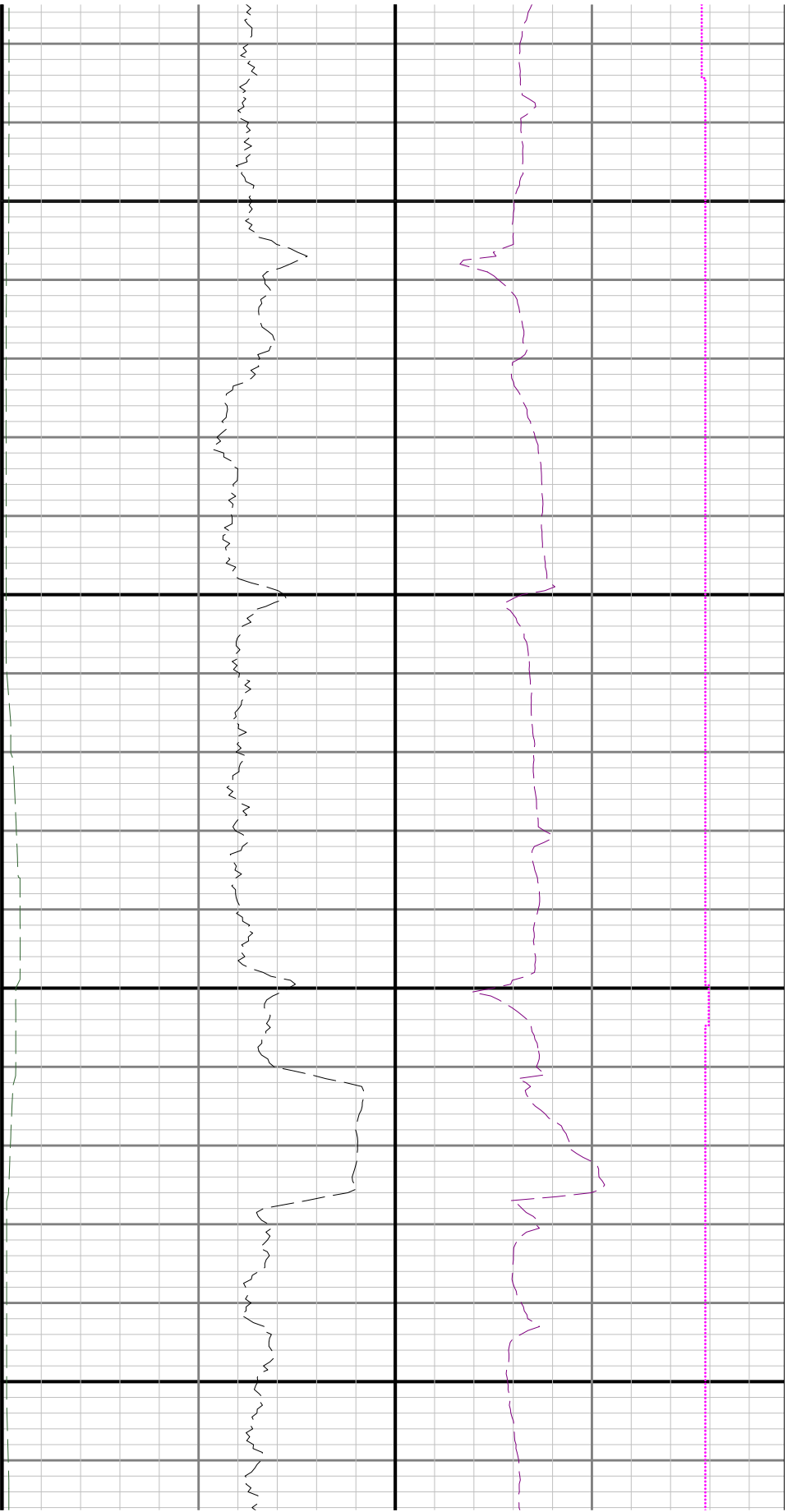
10700

10800



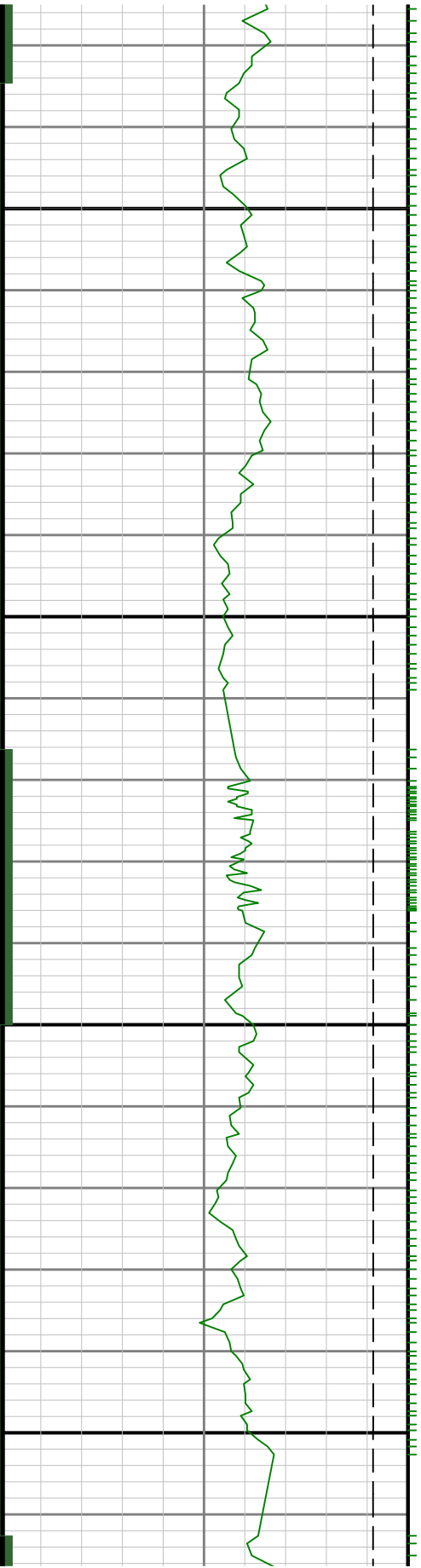


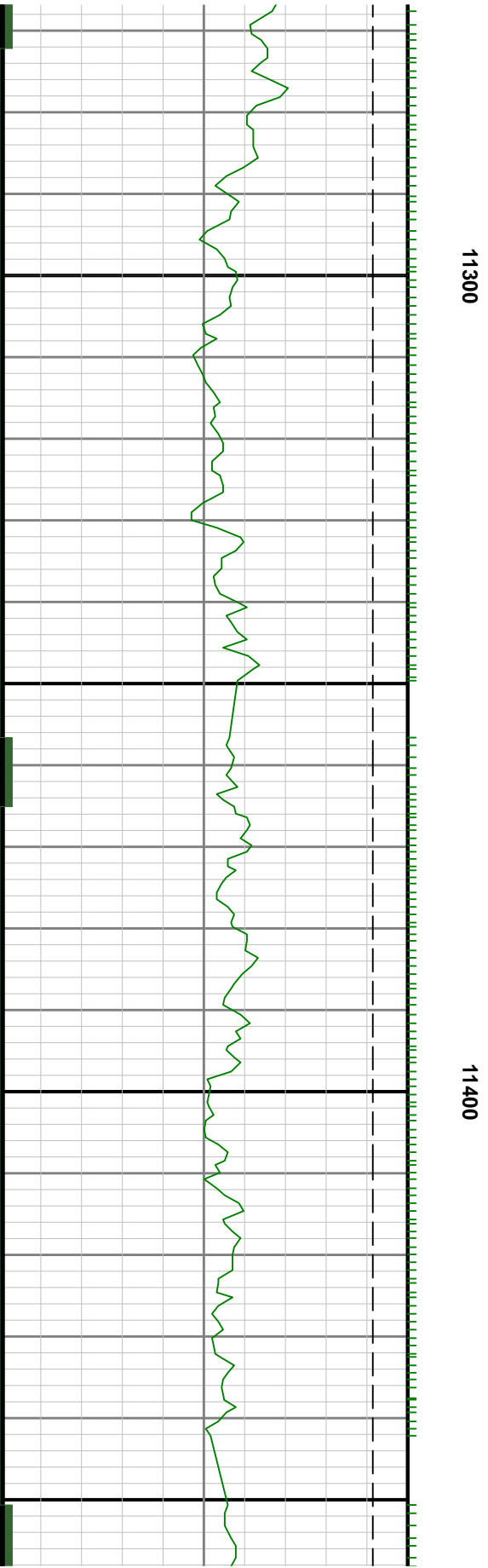
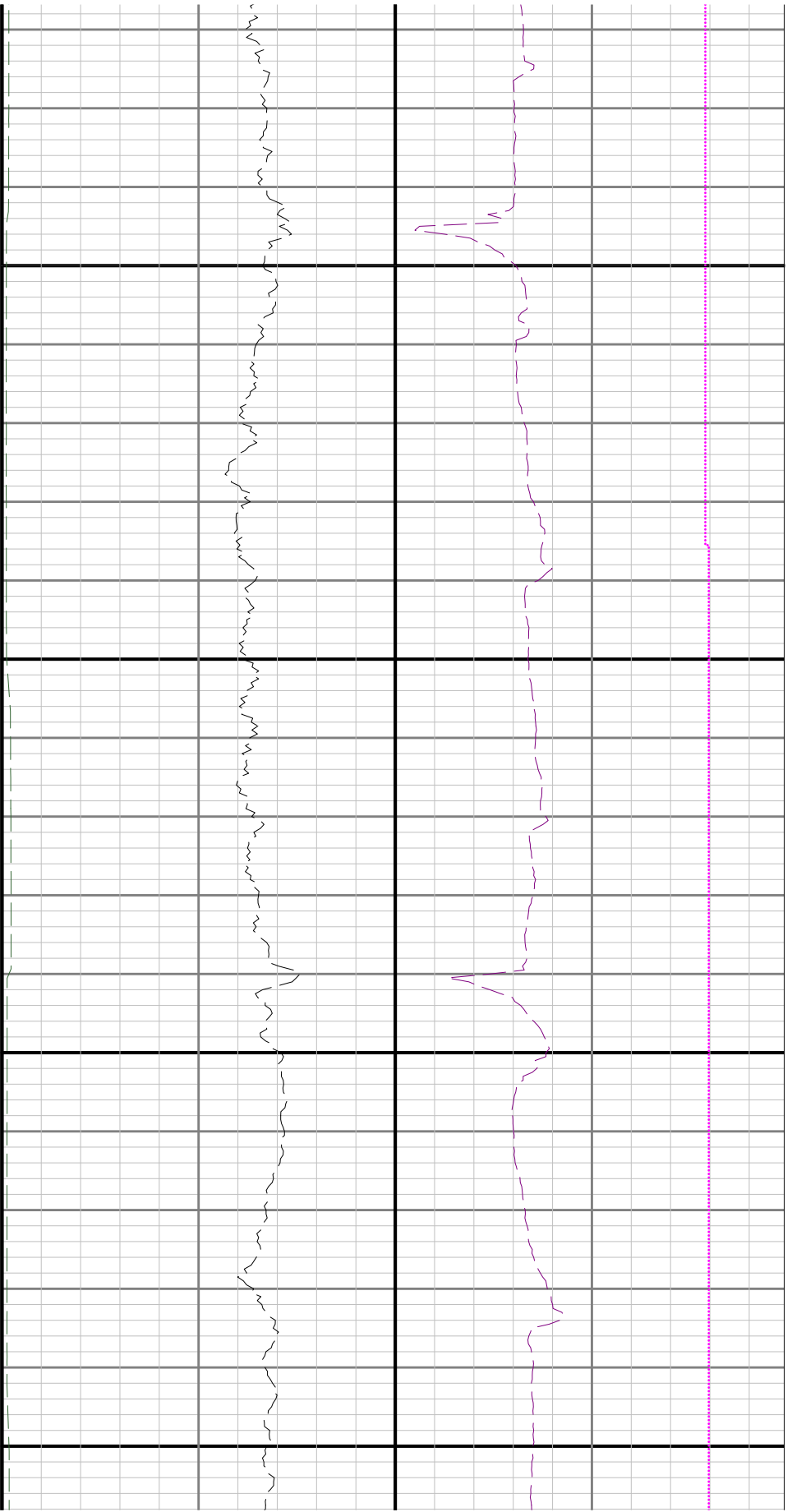


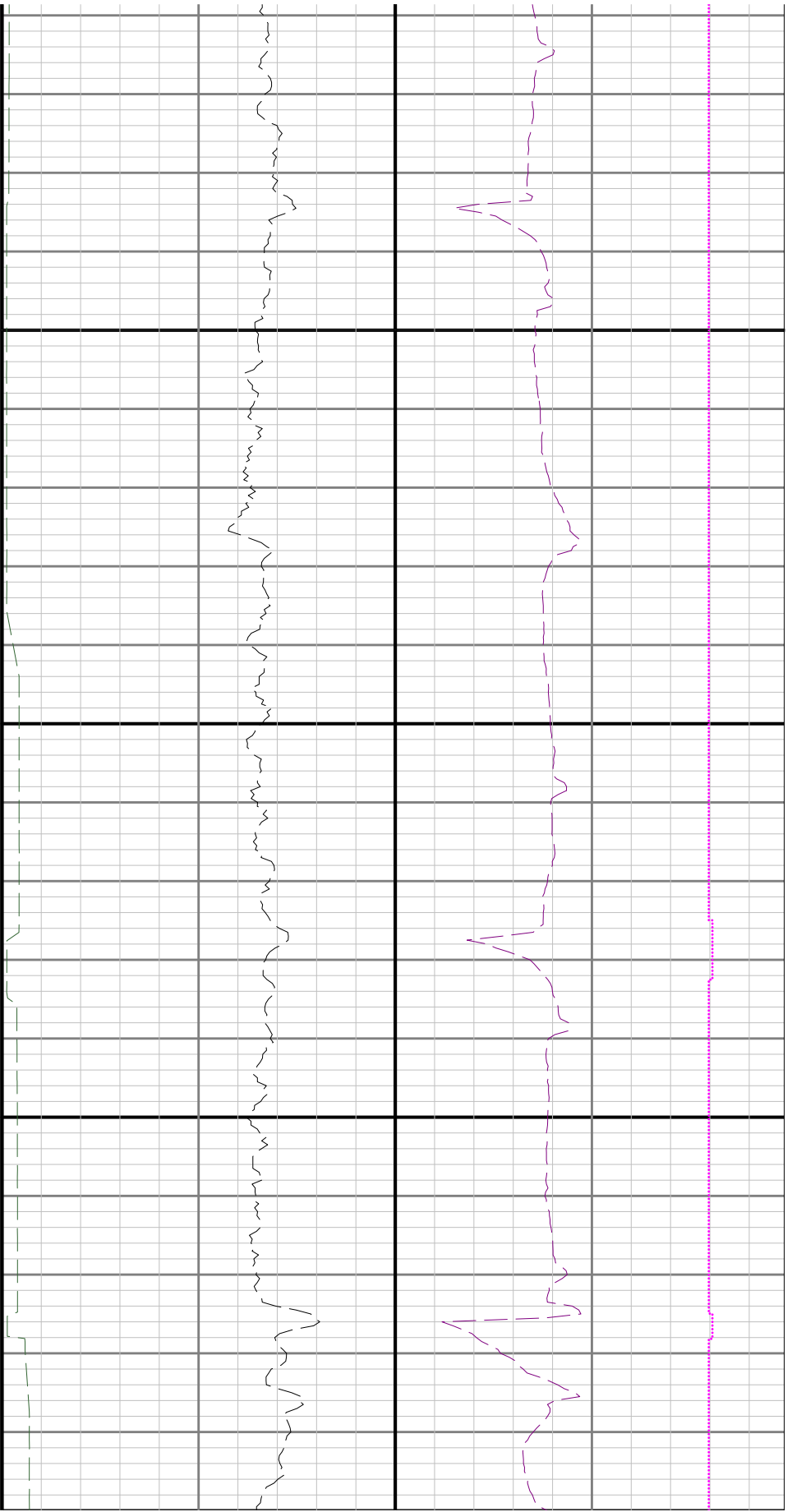


11100

11200

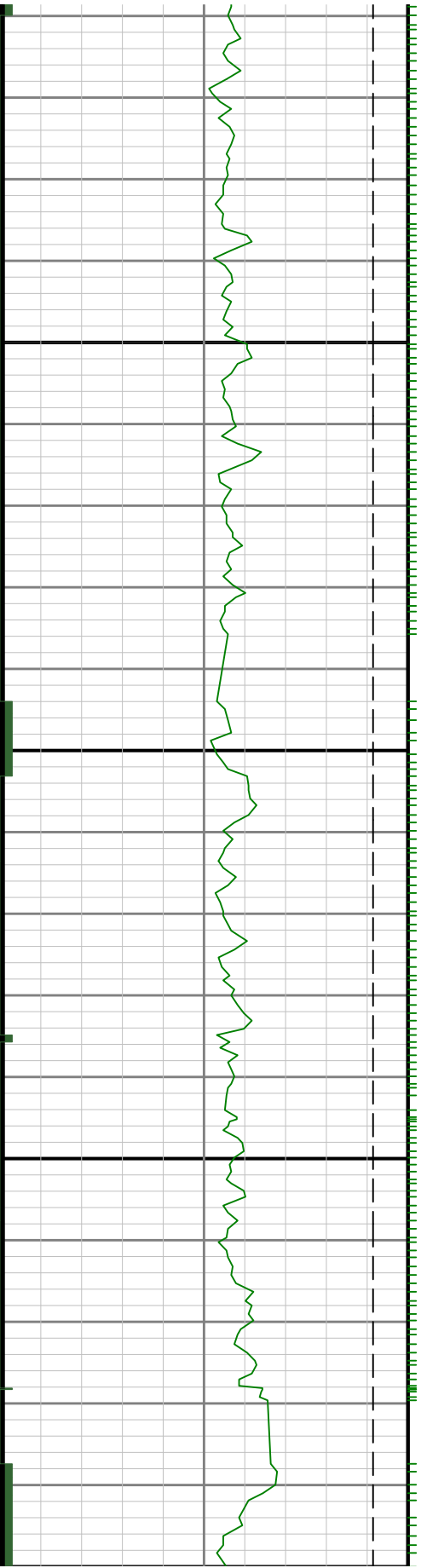


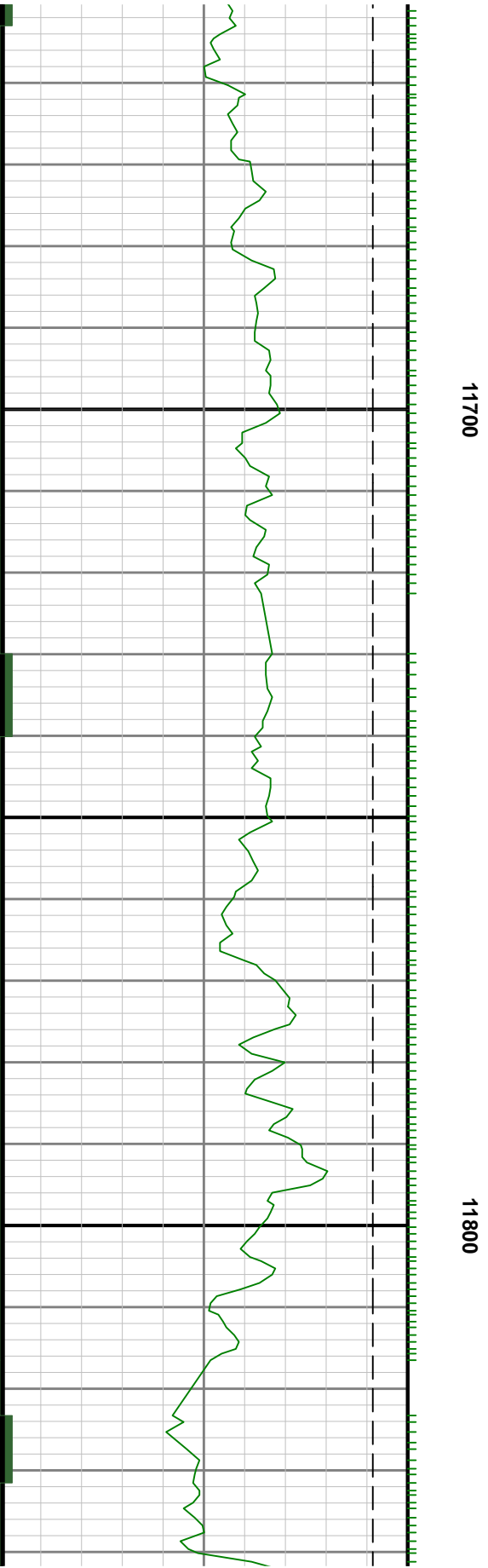
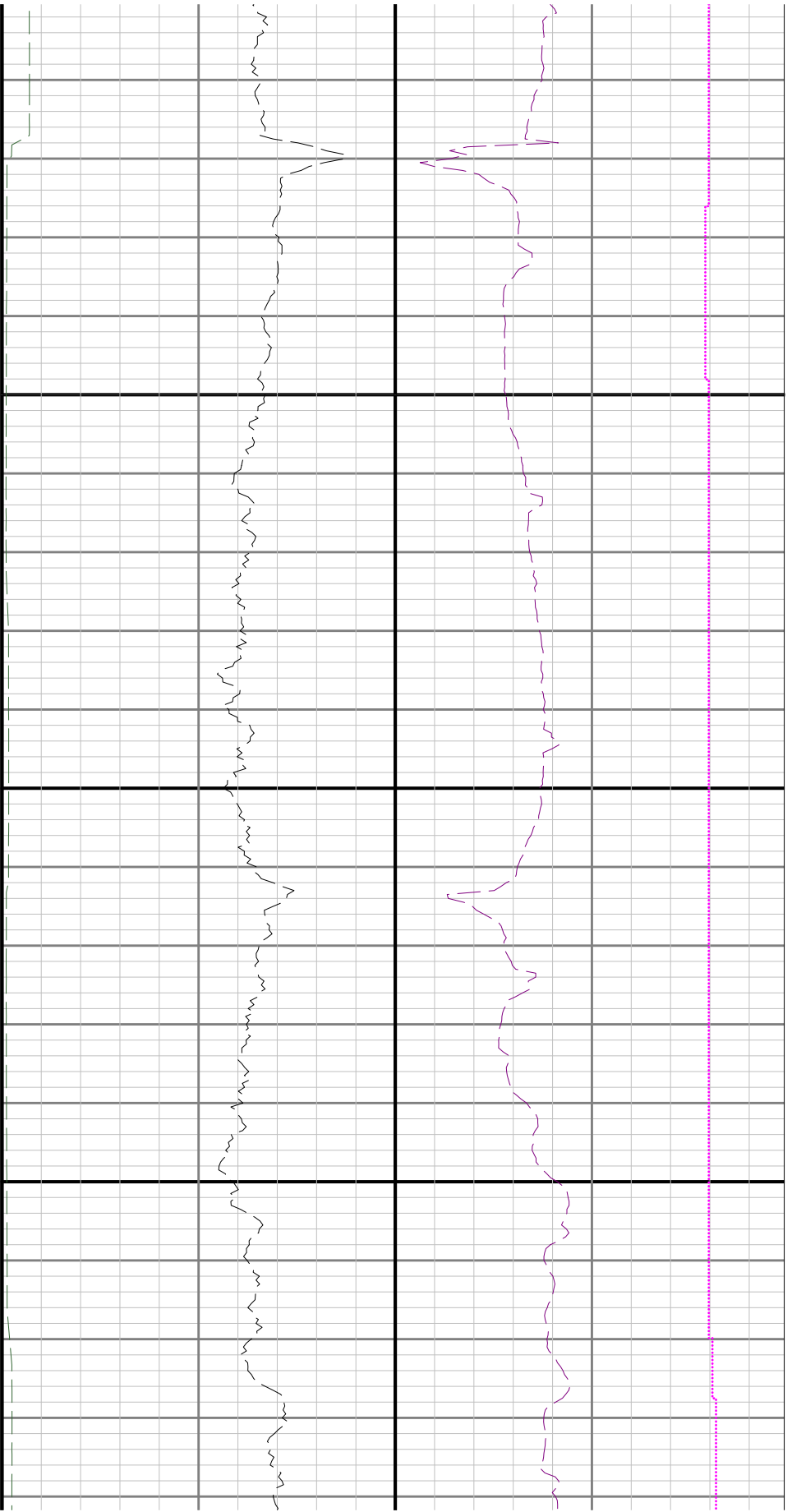


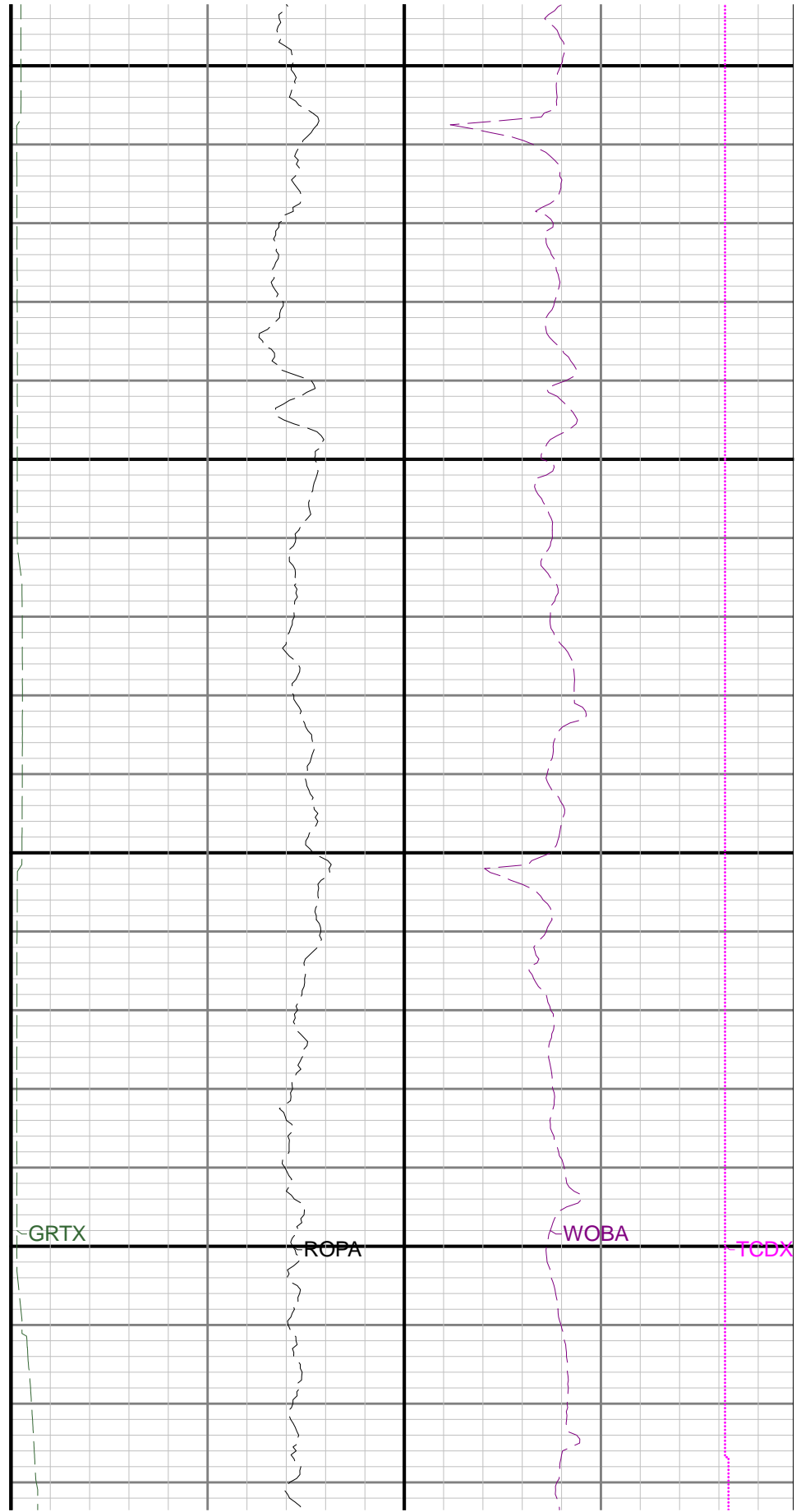
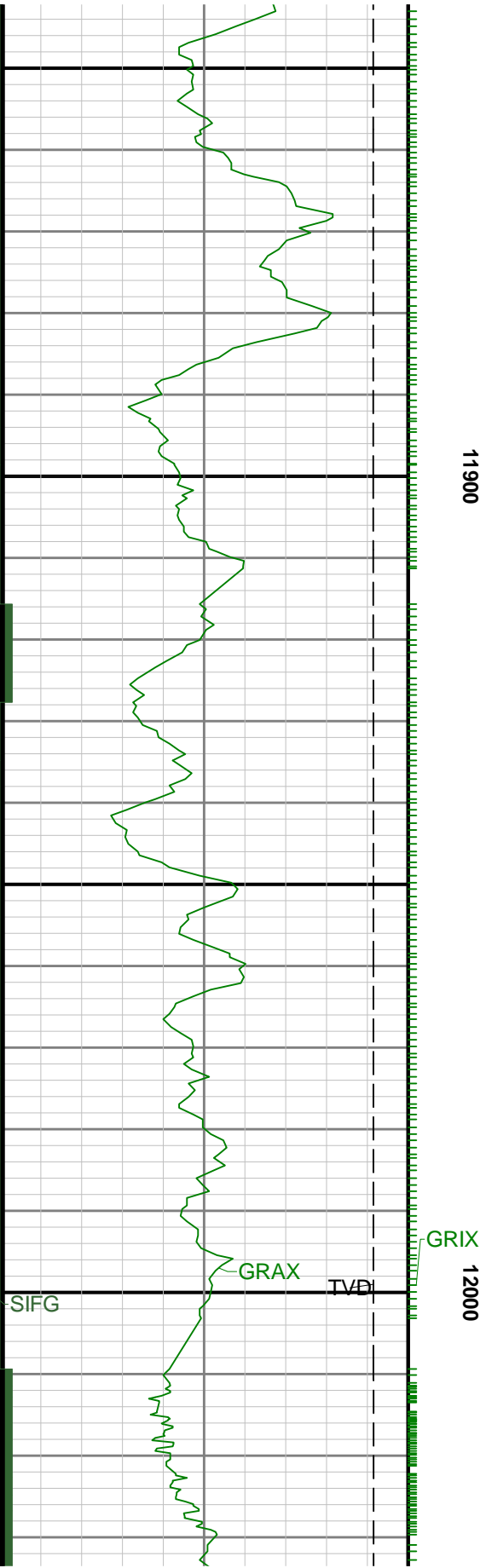


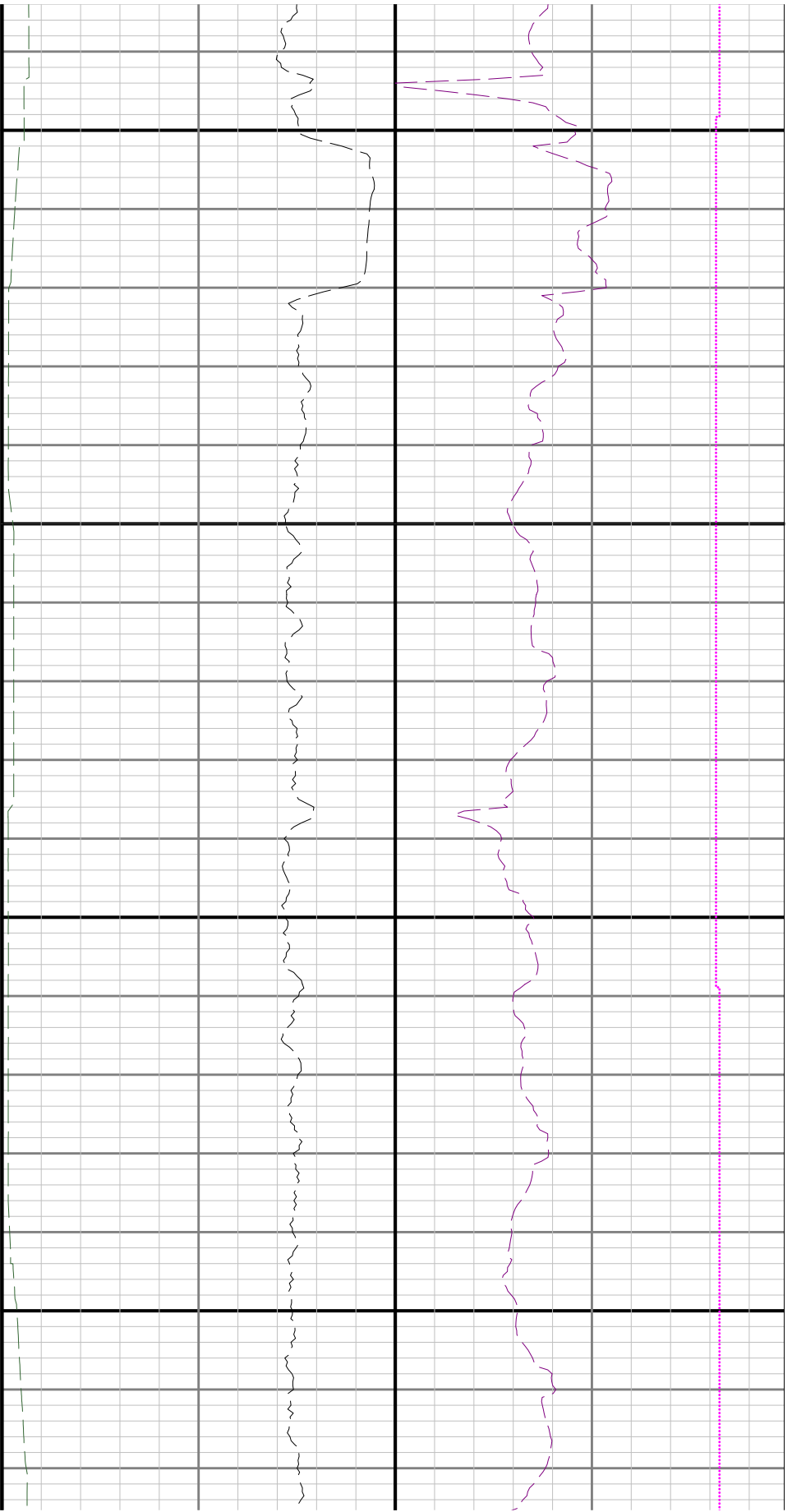
11500

11600



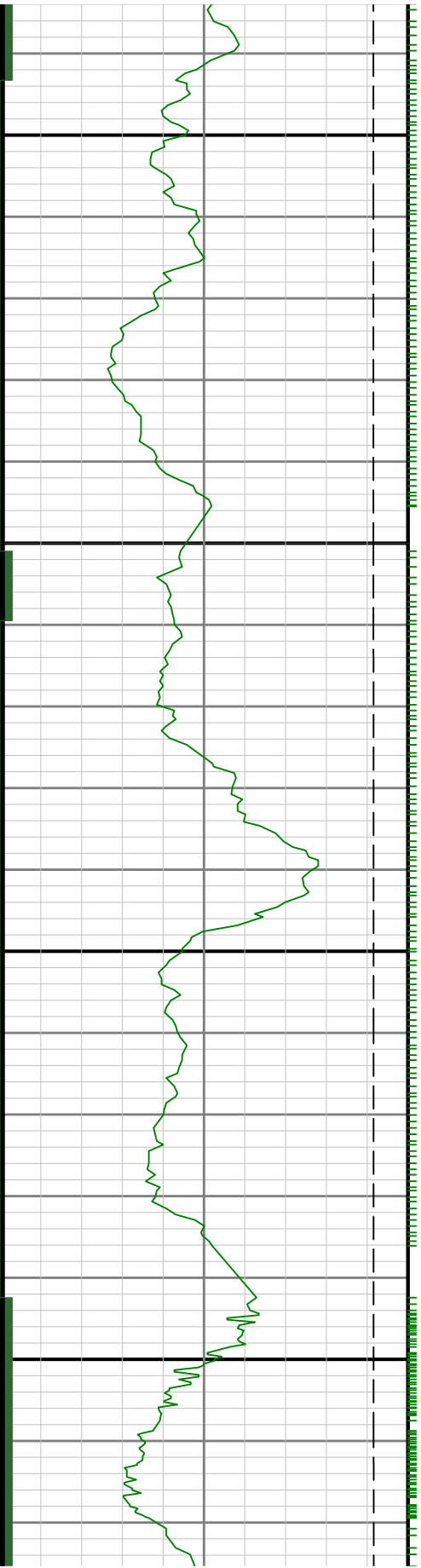


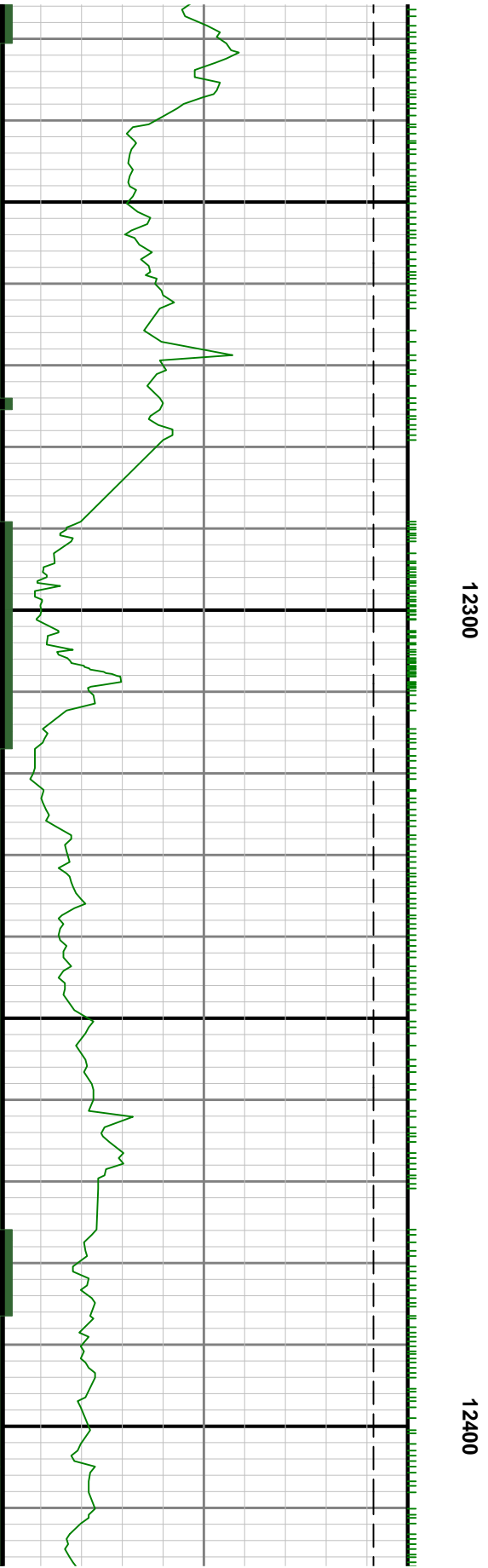
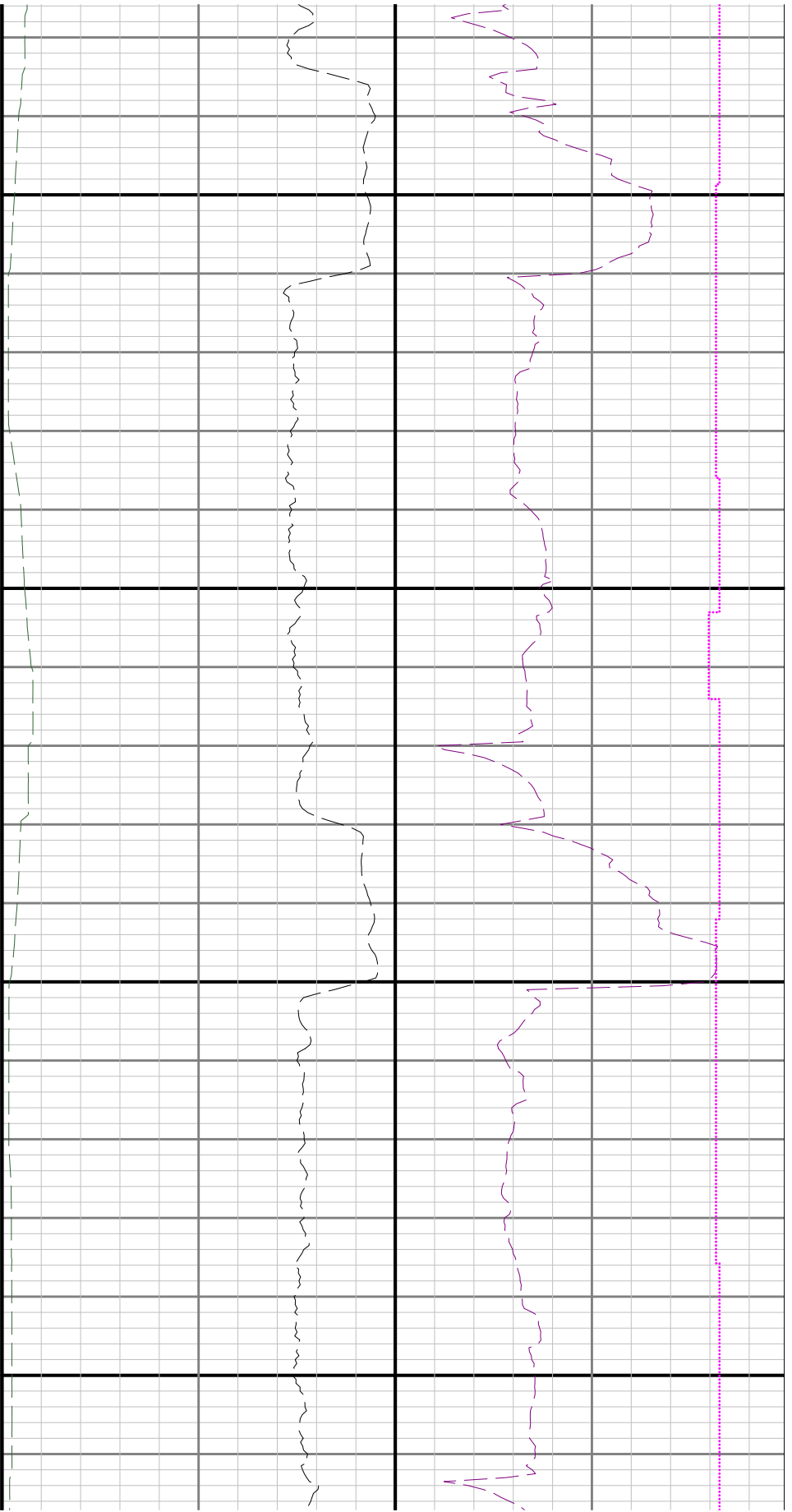




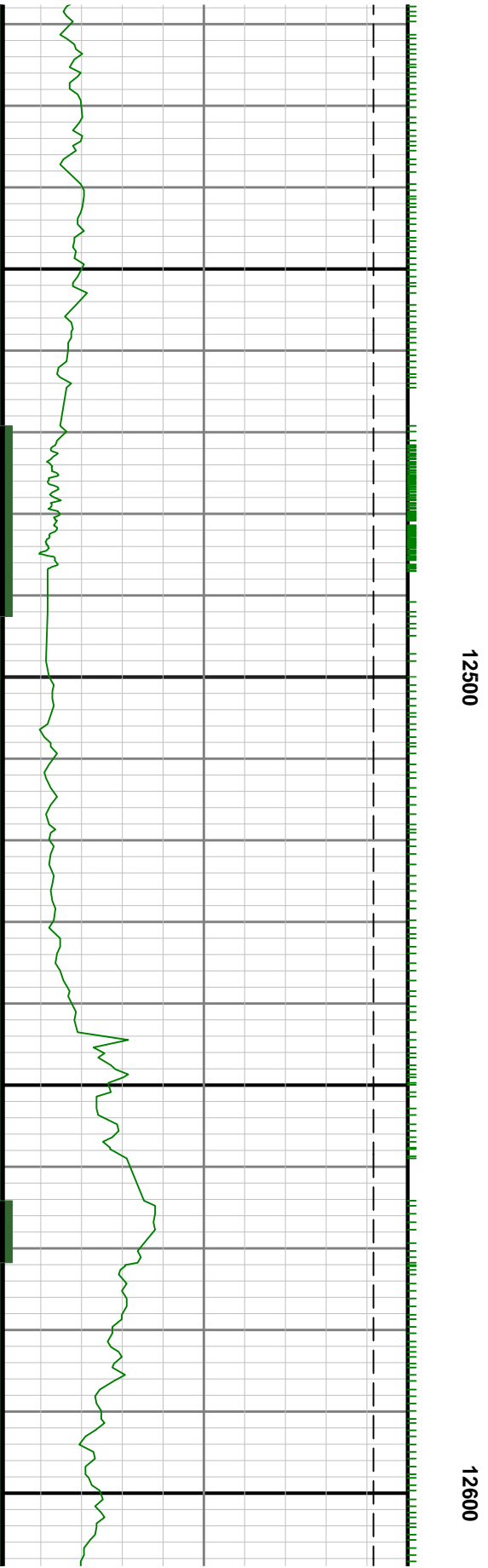
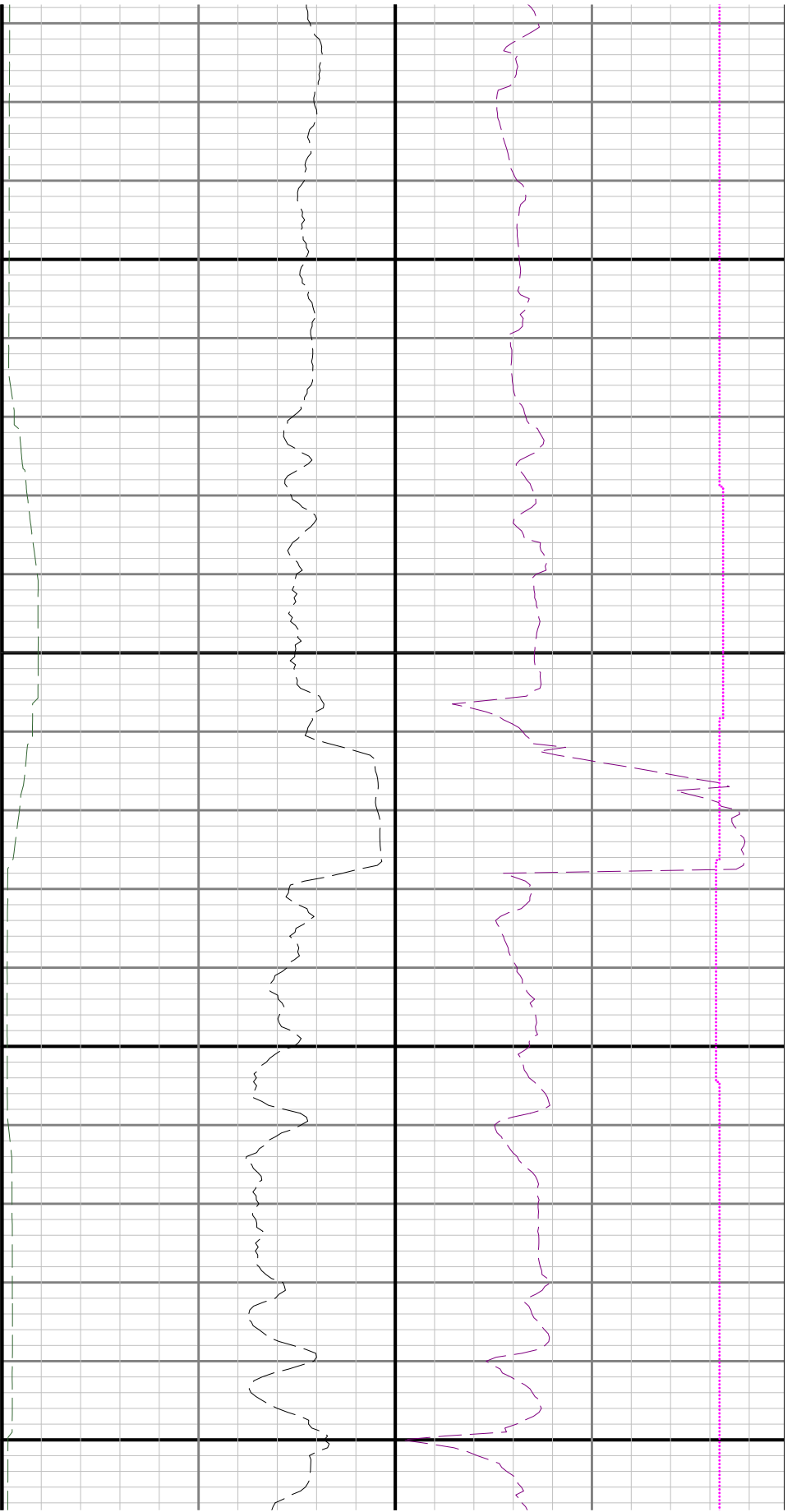
12100

12200





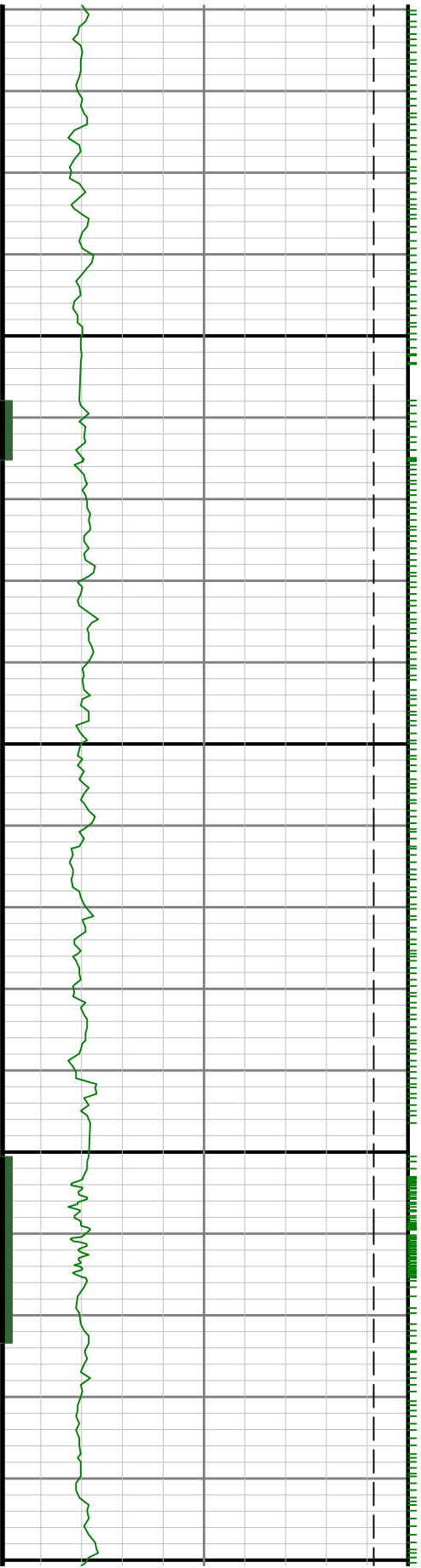


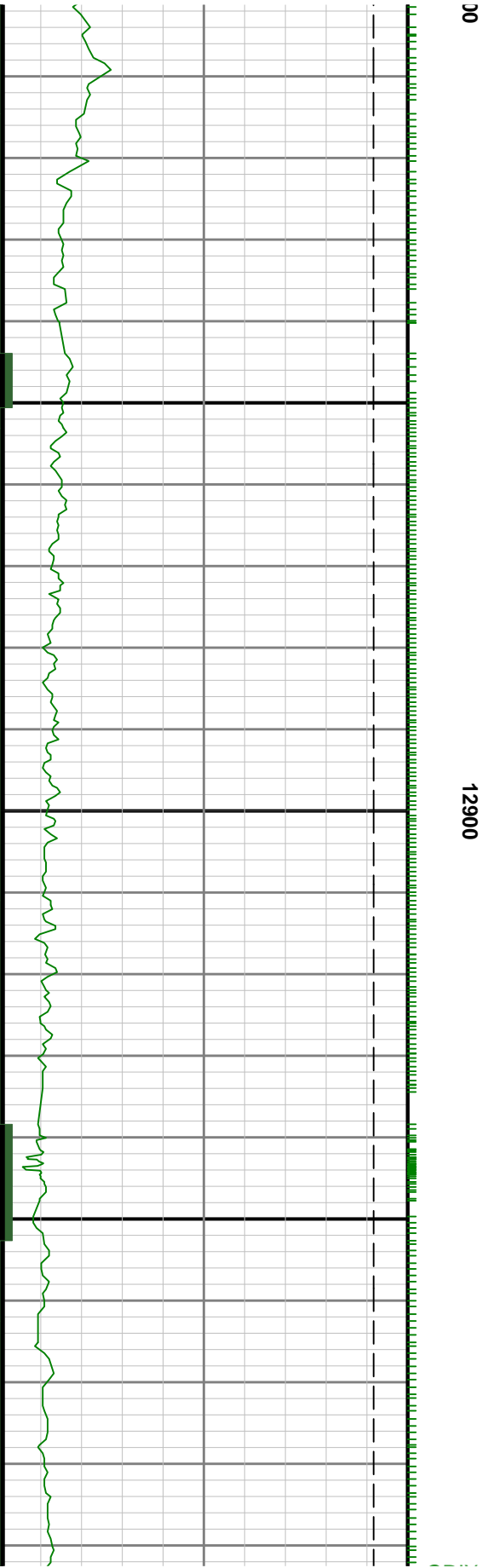
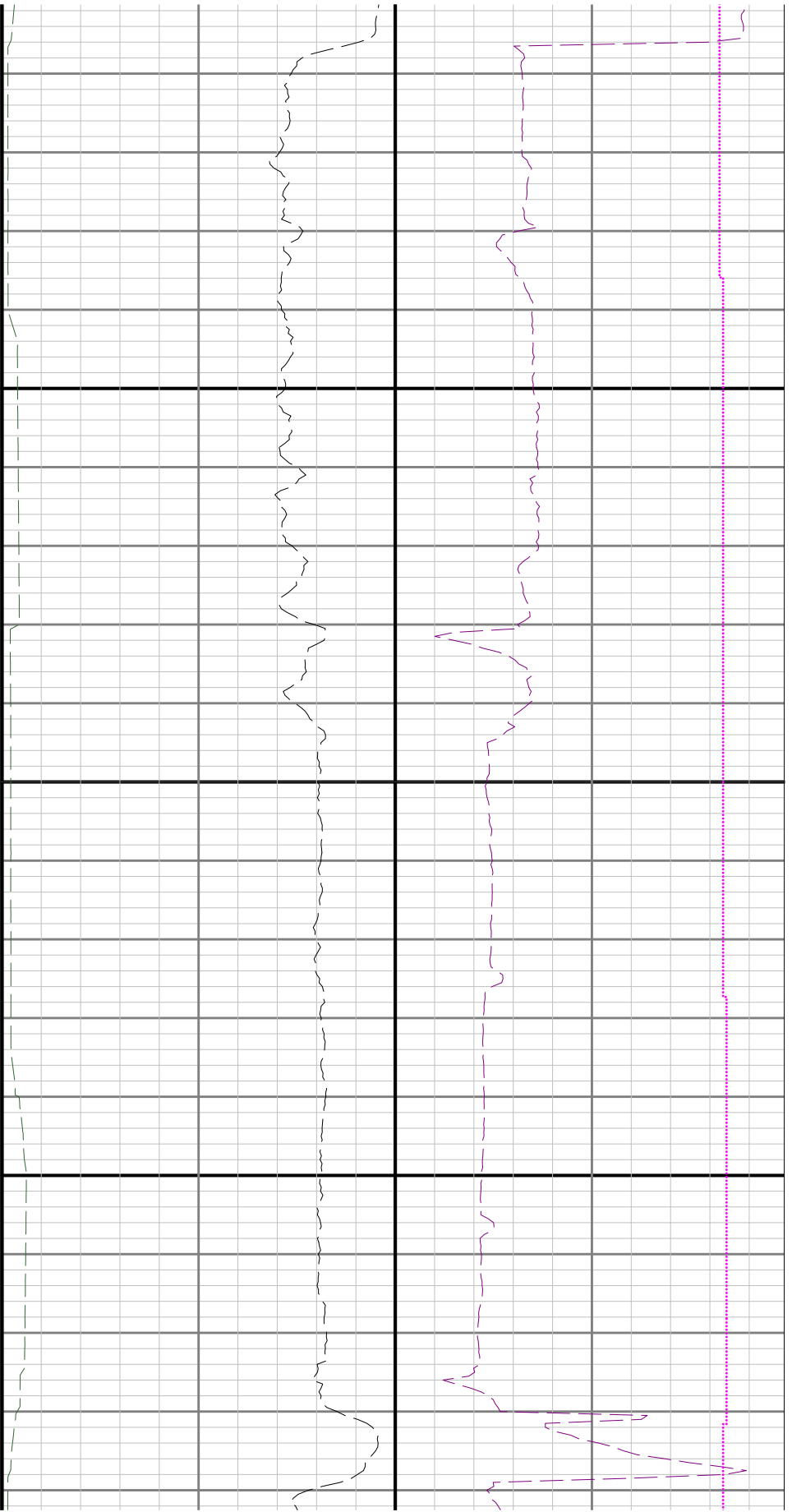


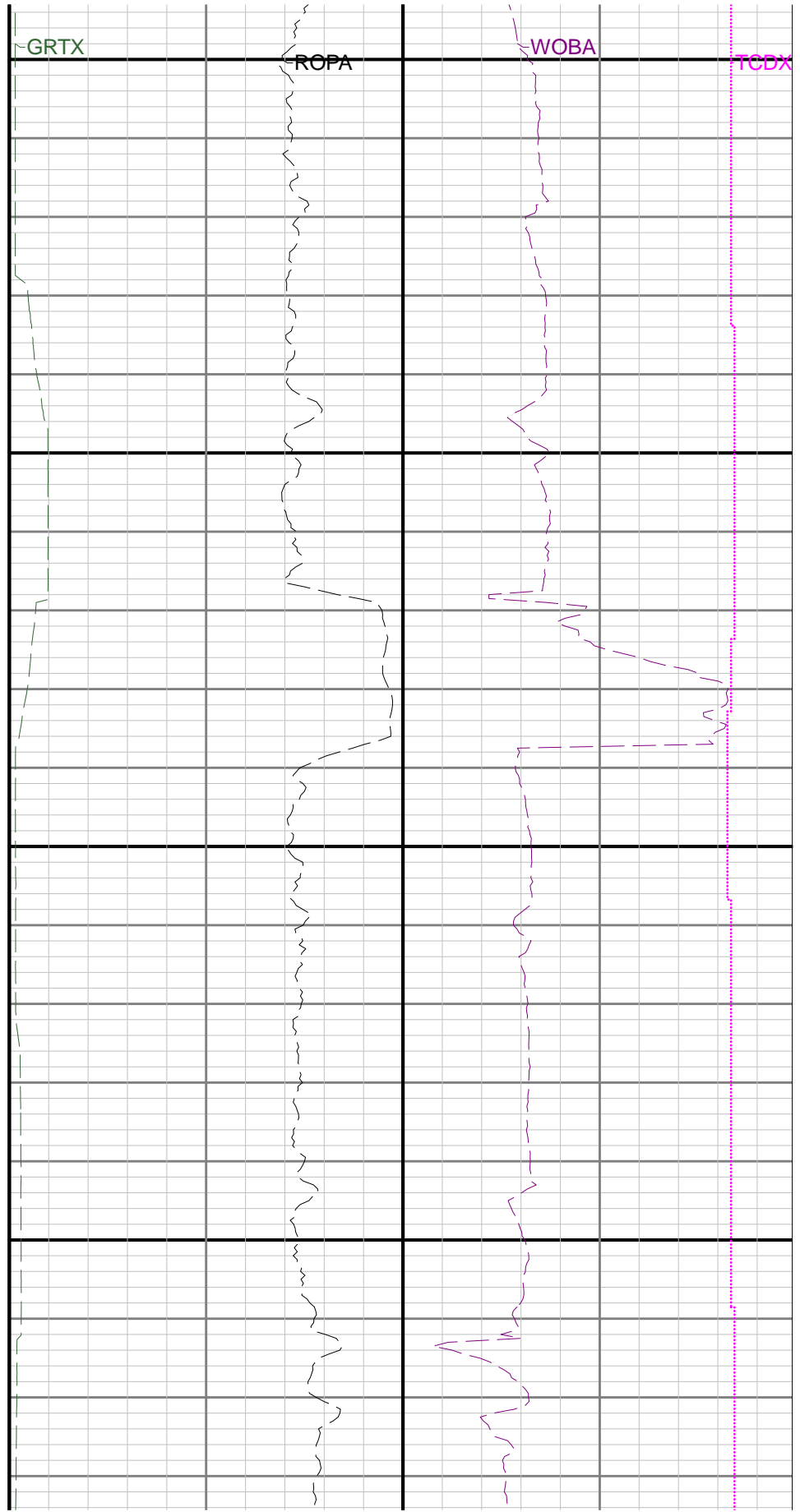
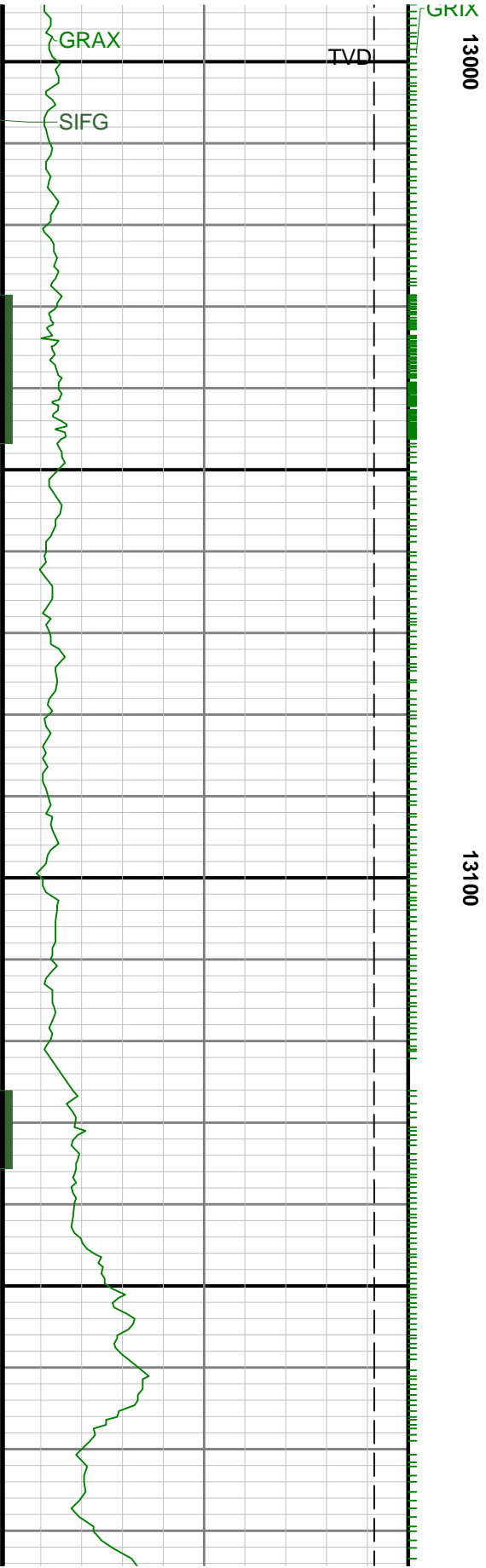


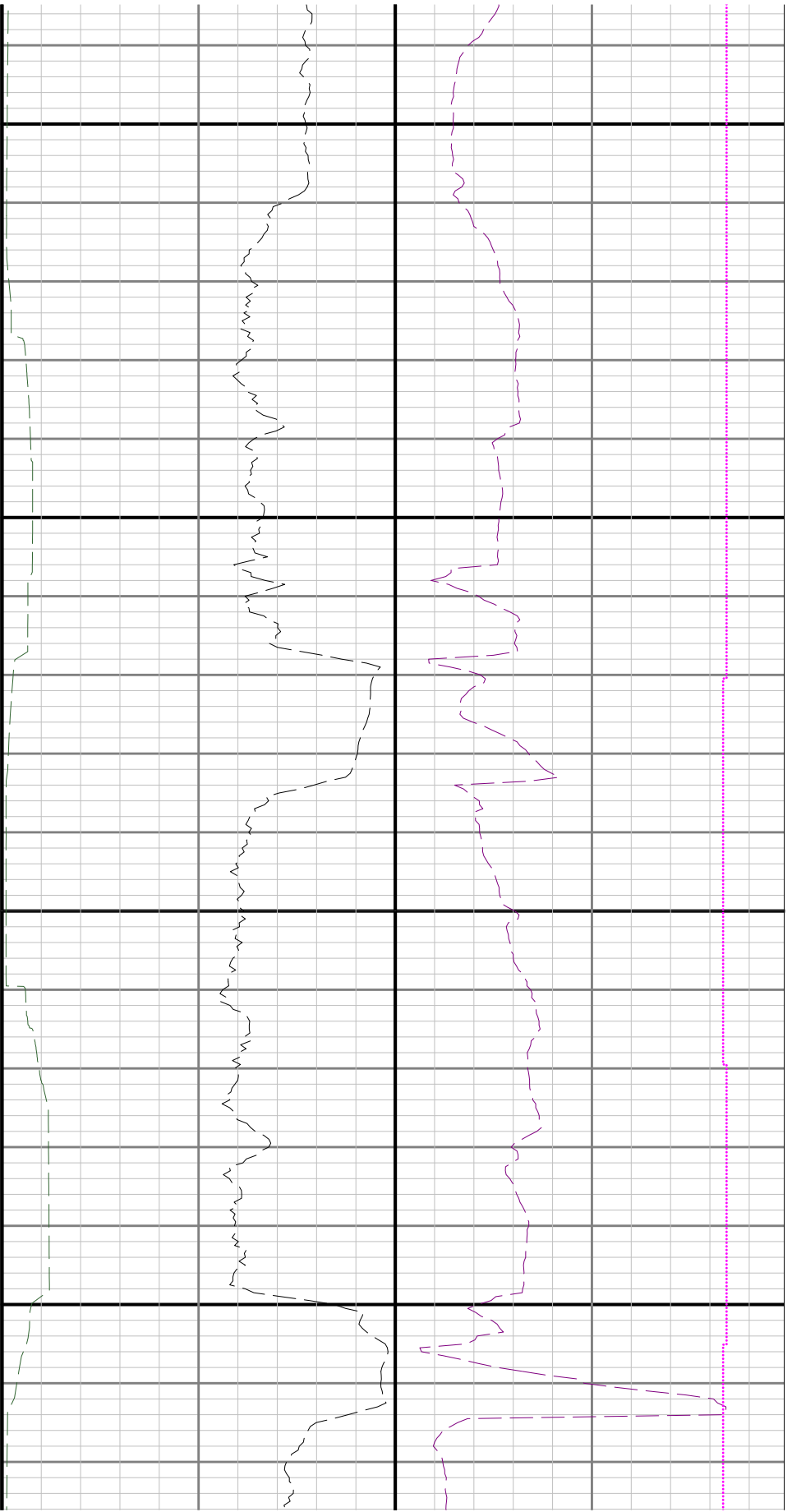
12700

128



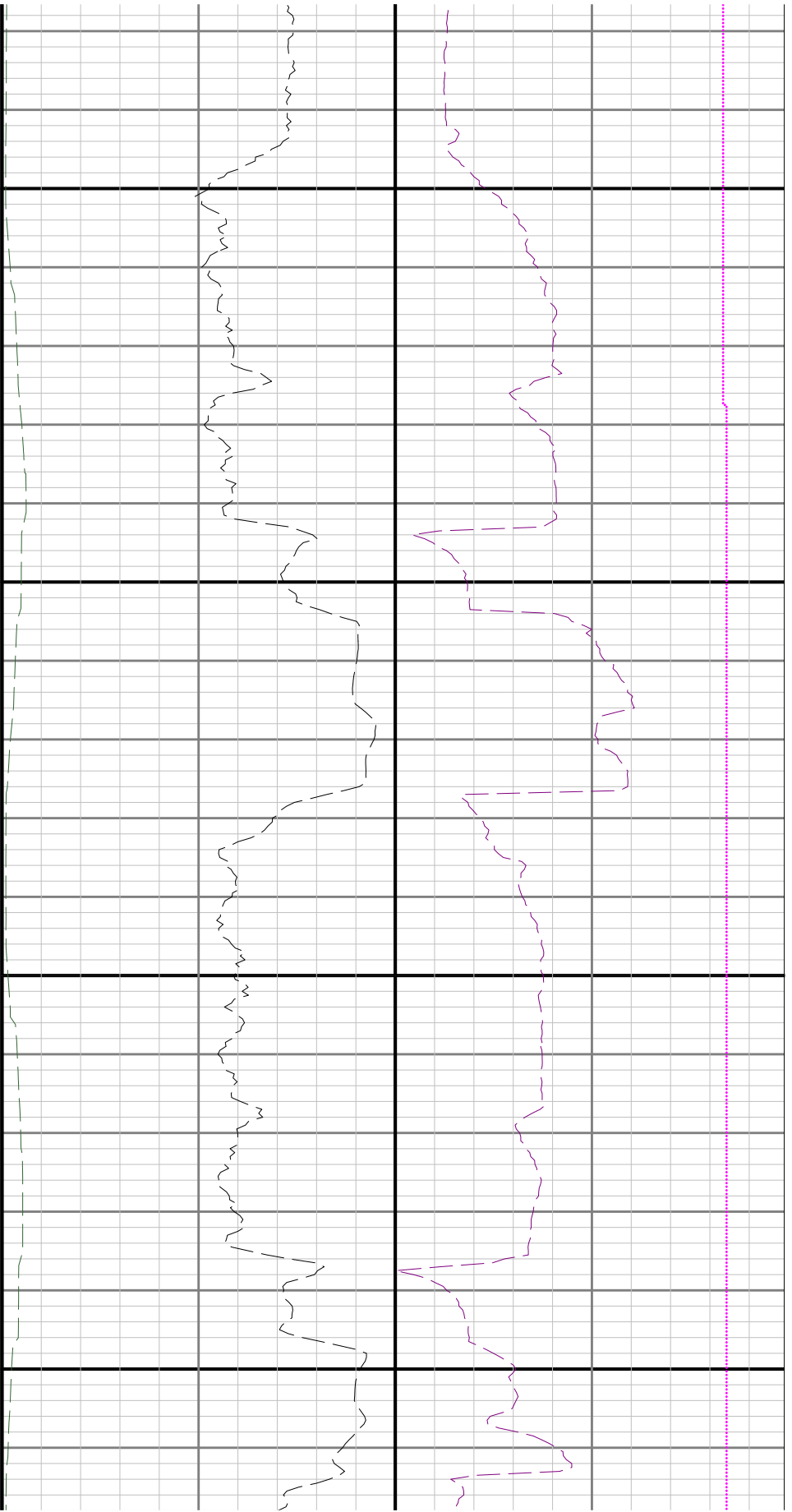






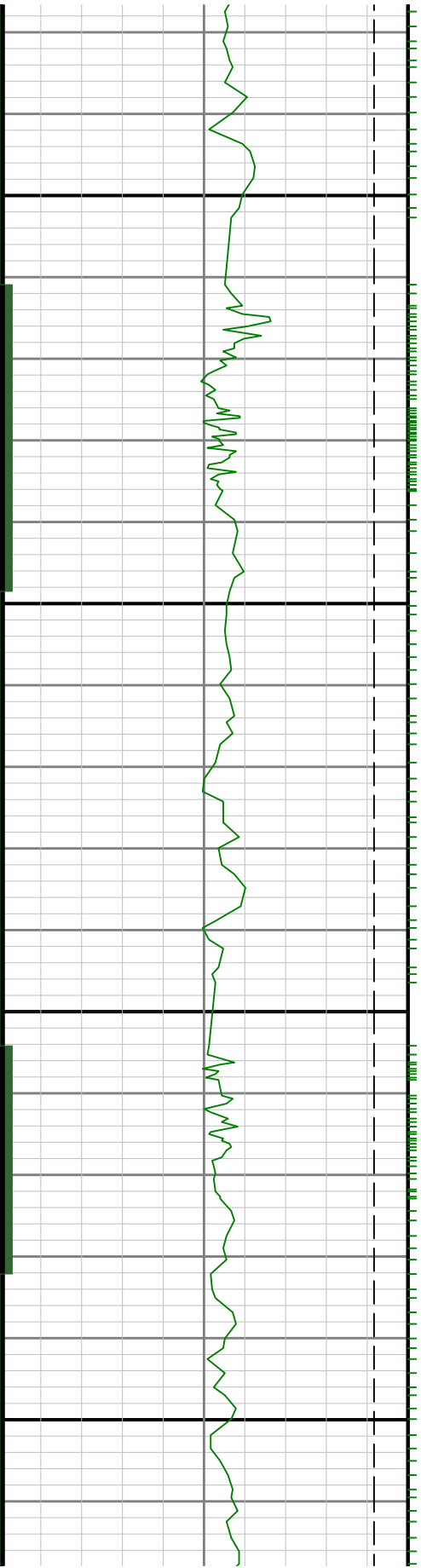
13200

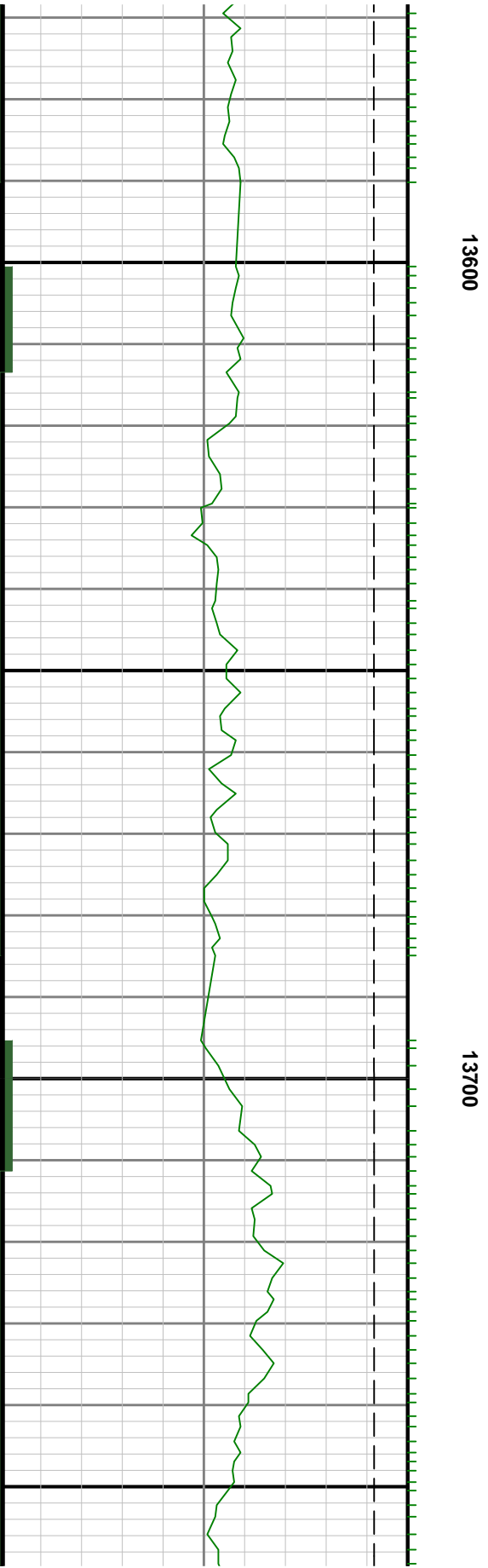
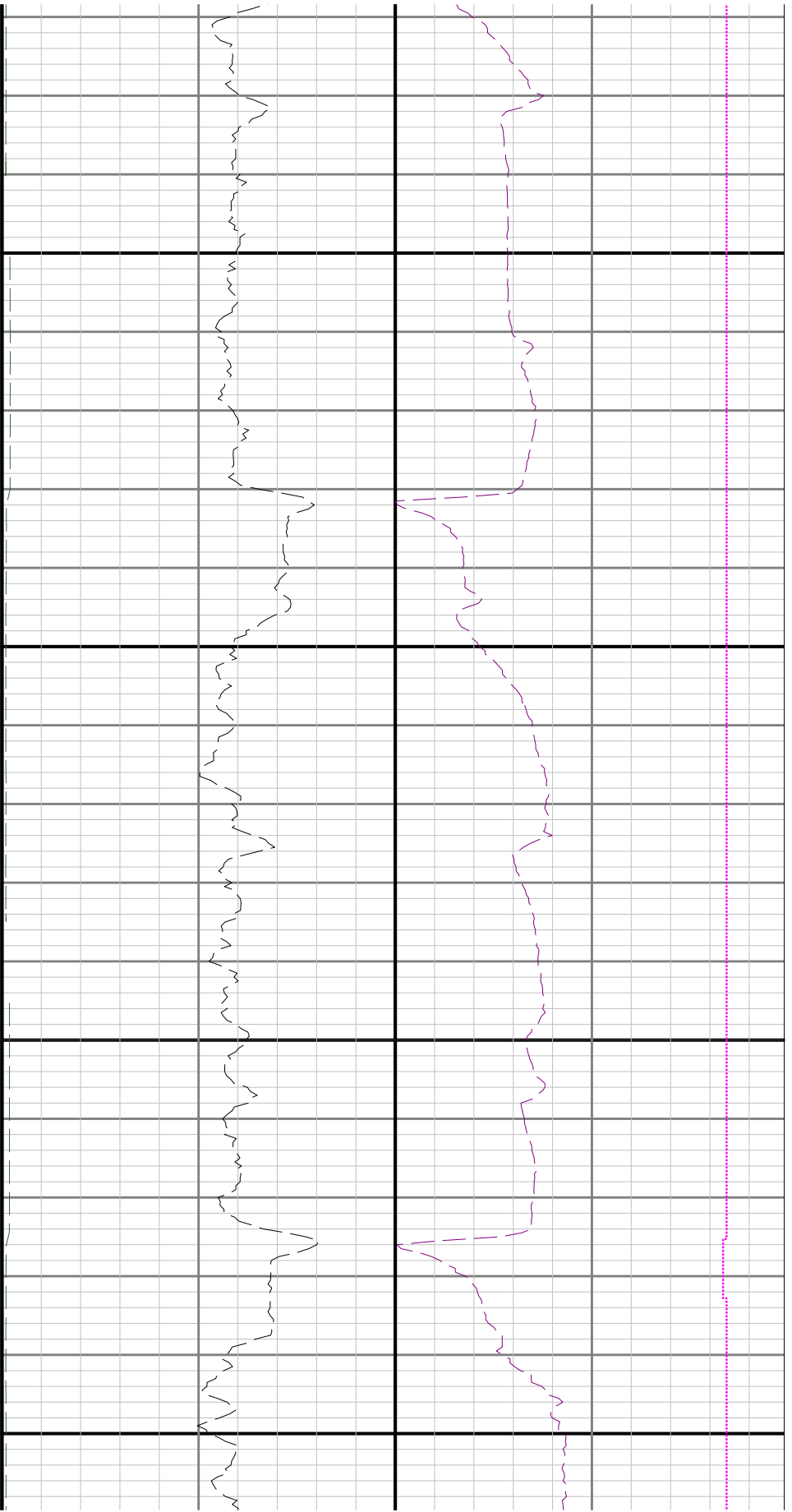
13300

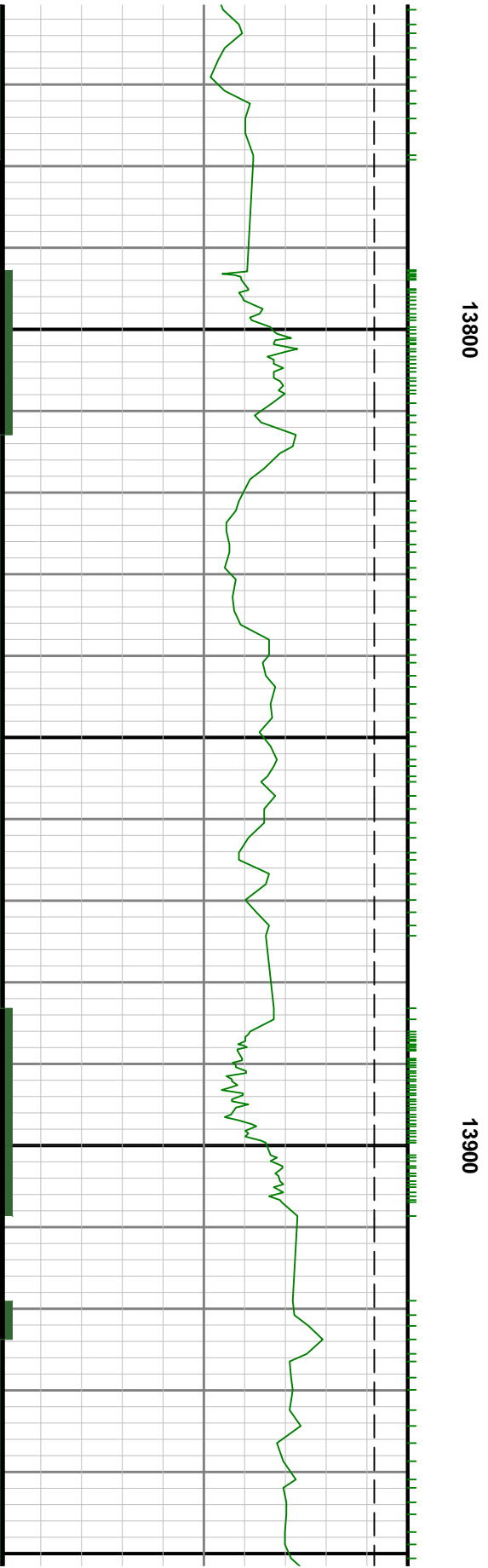
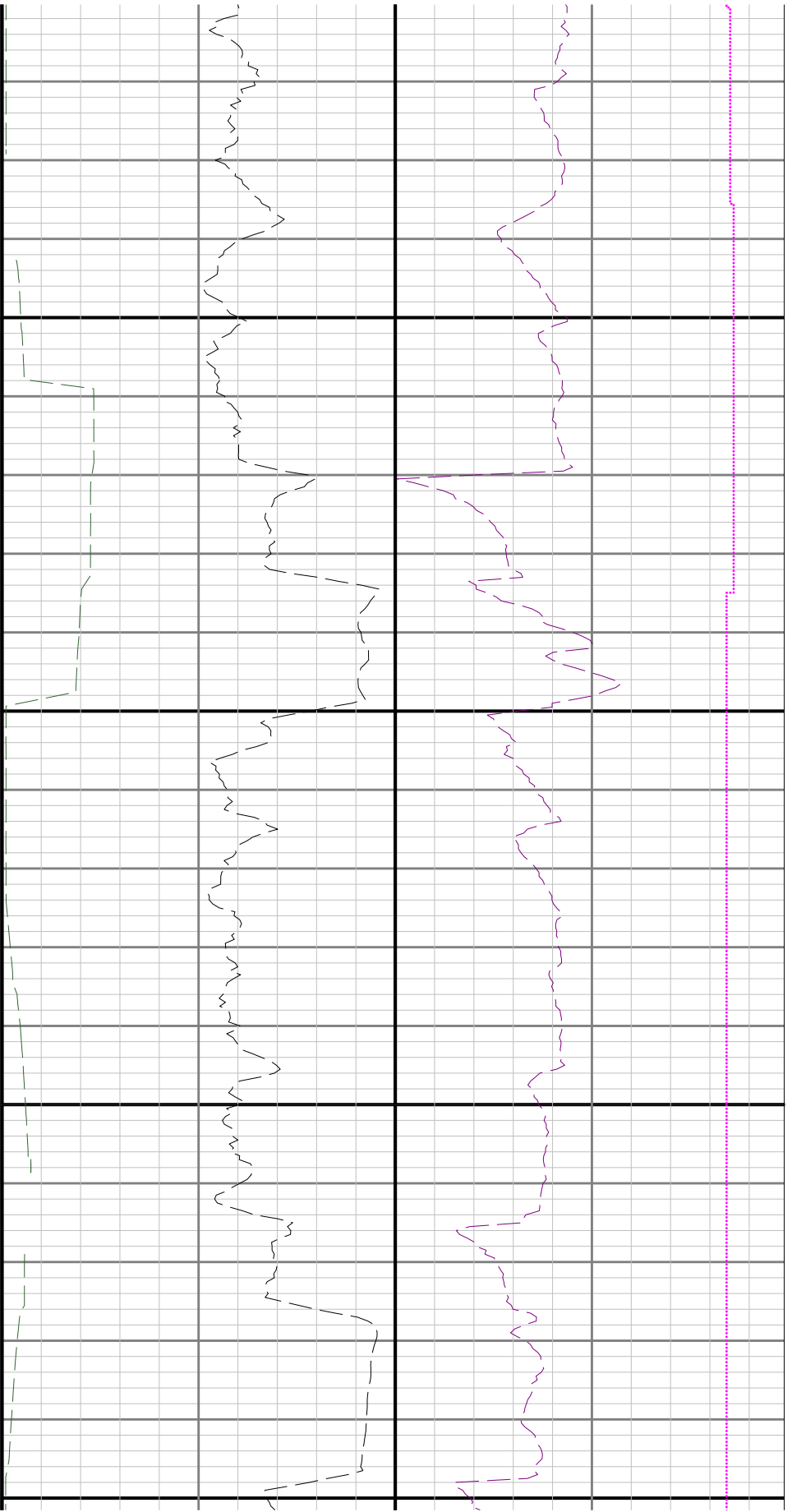


13400

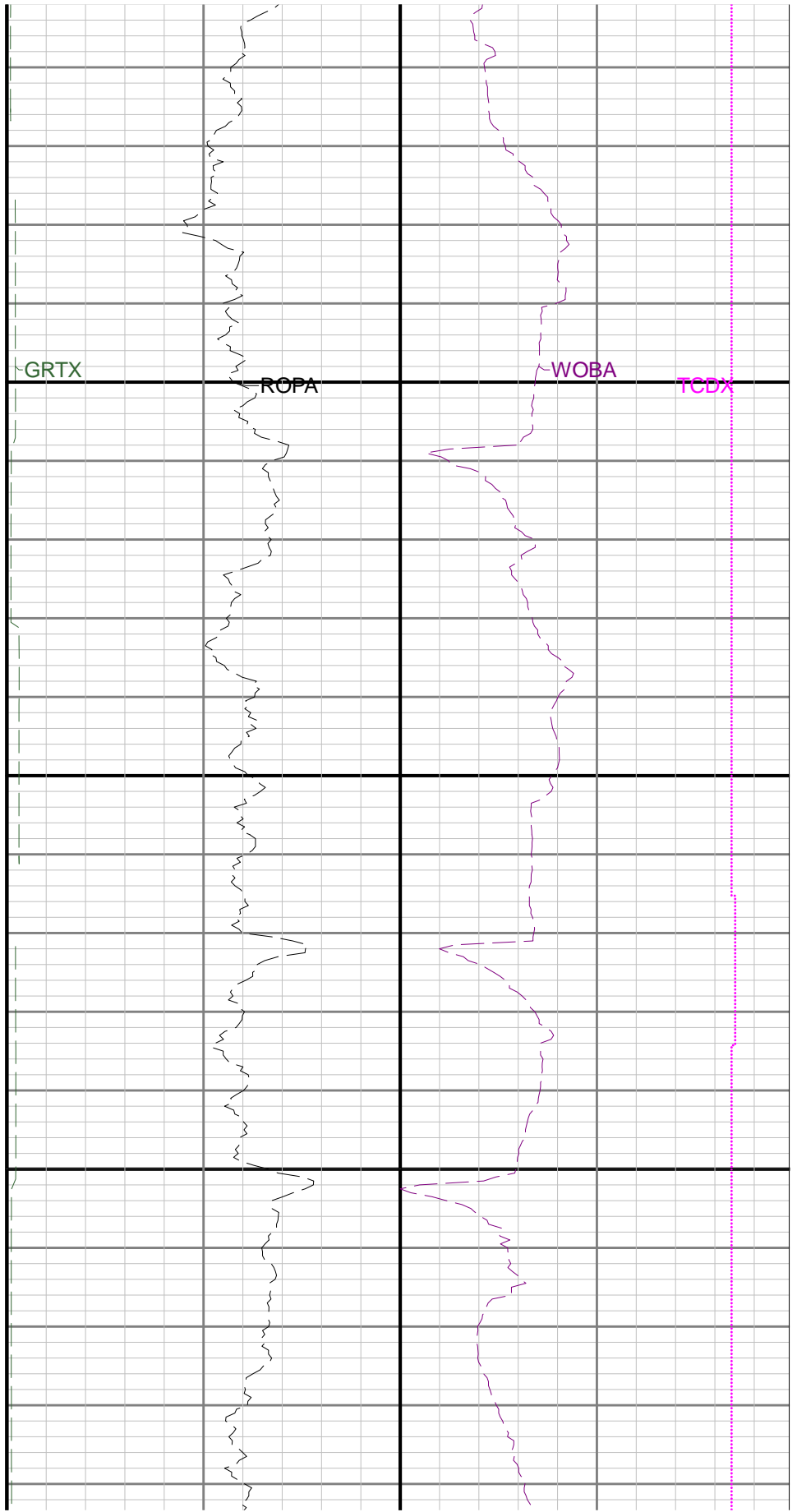
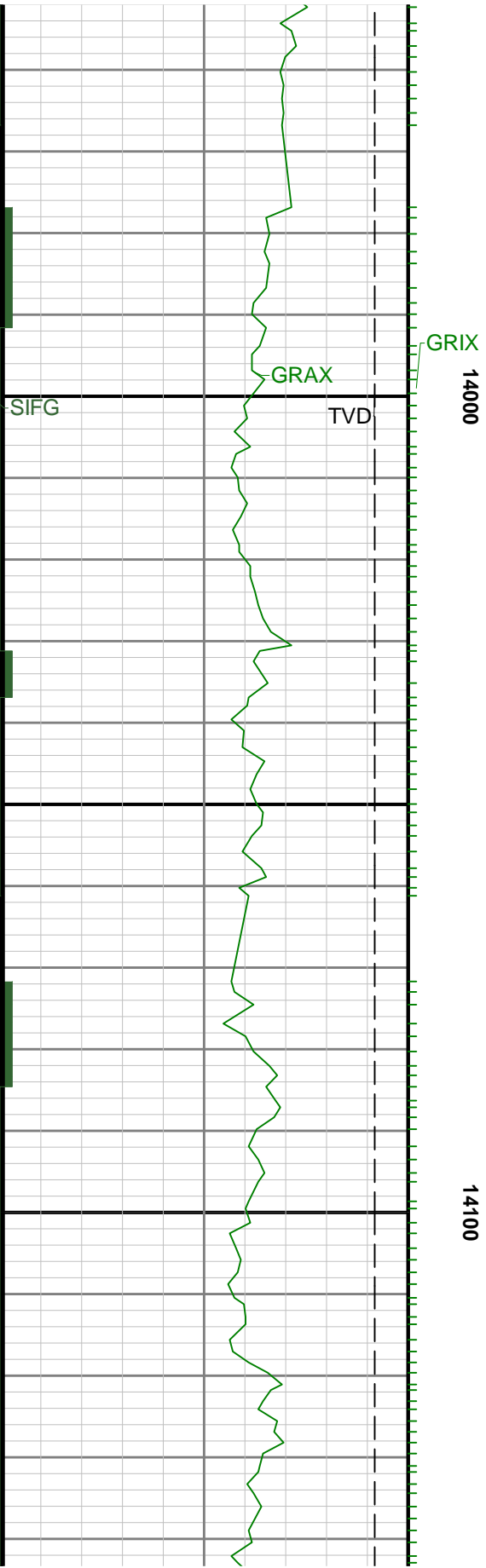
13500

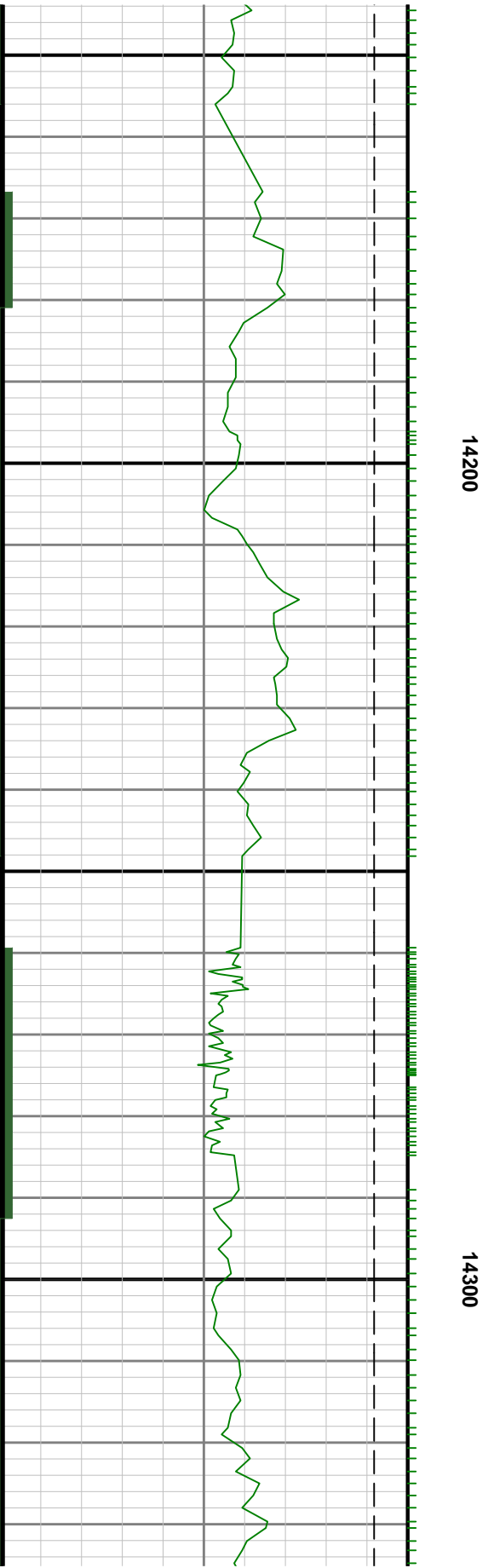
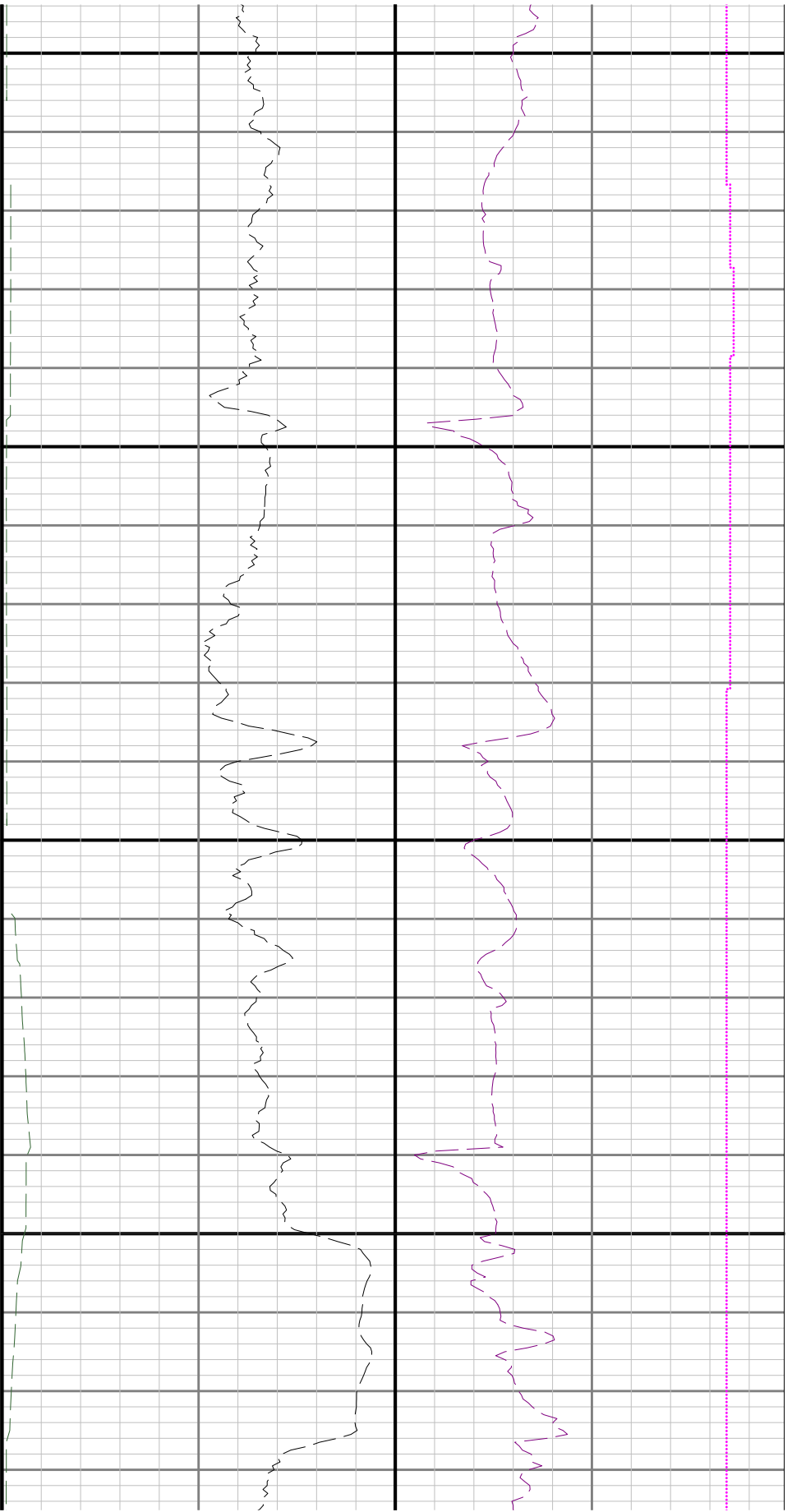


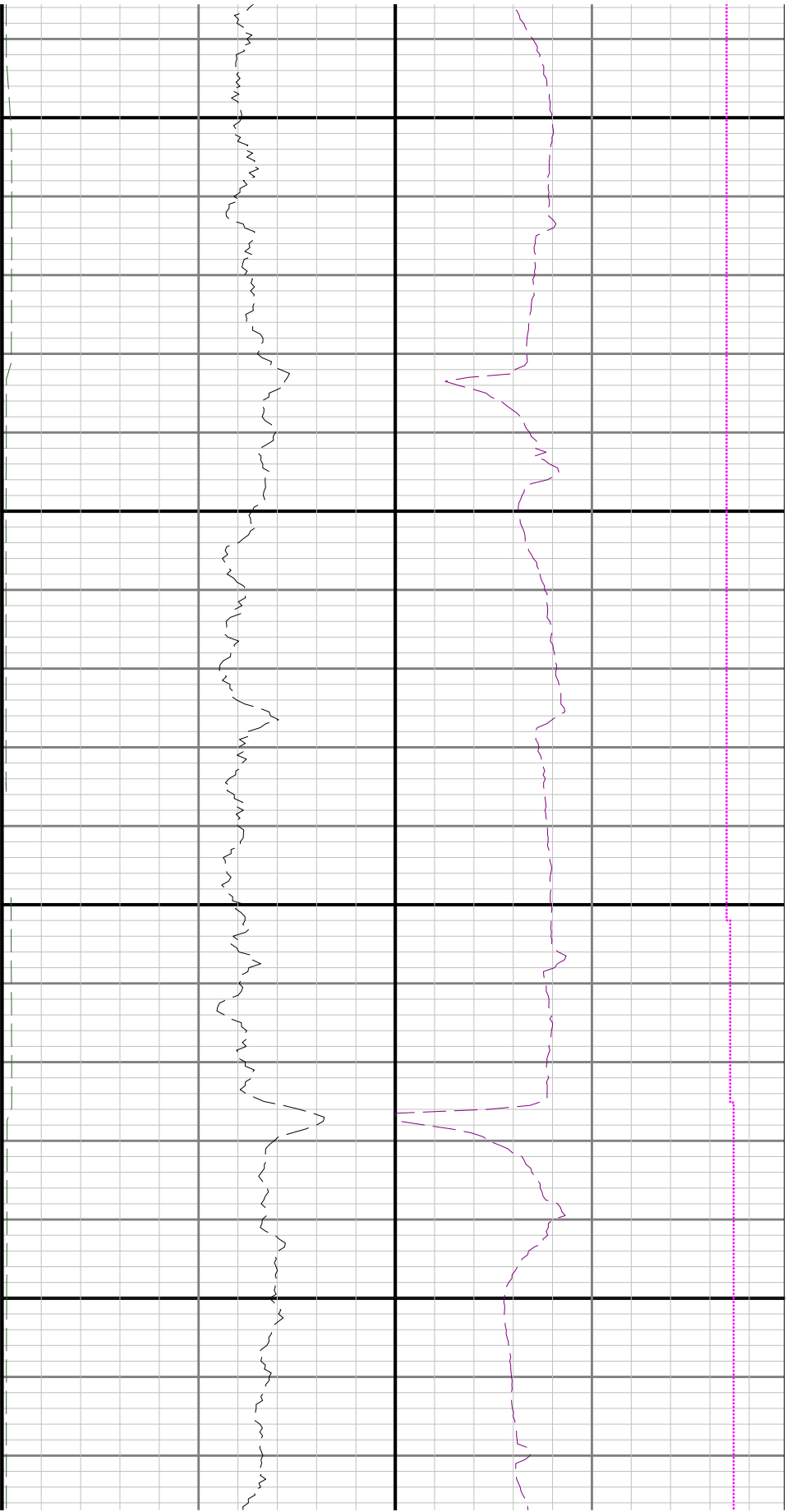






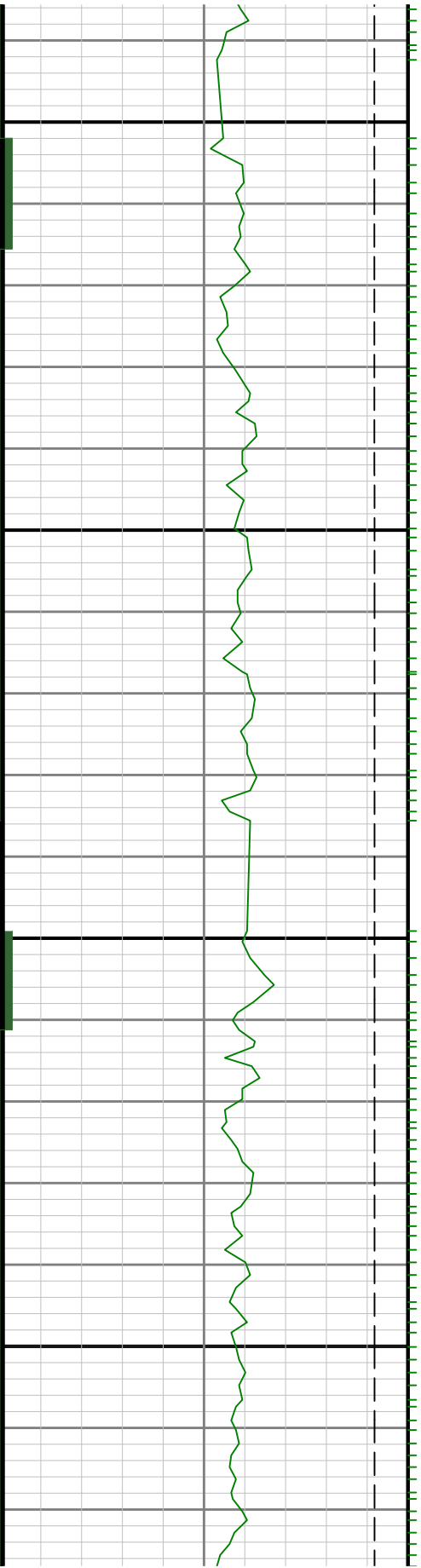


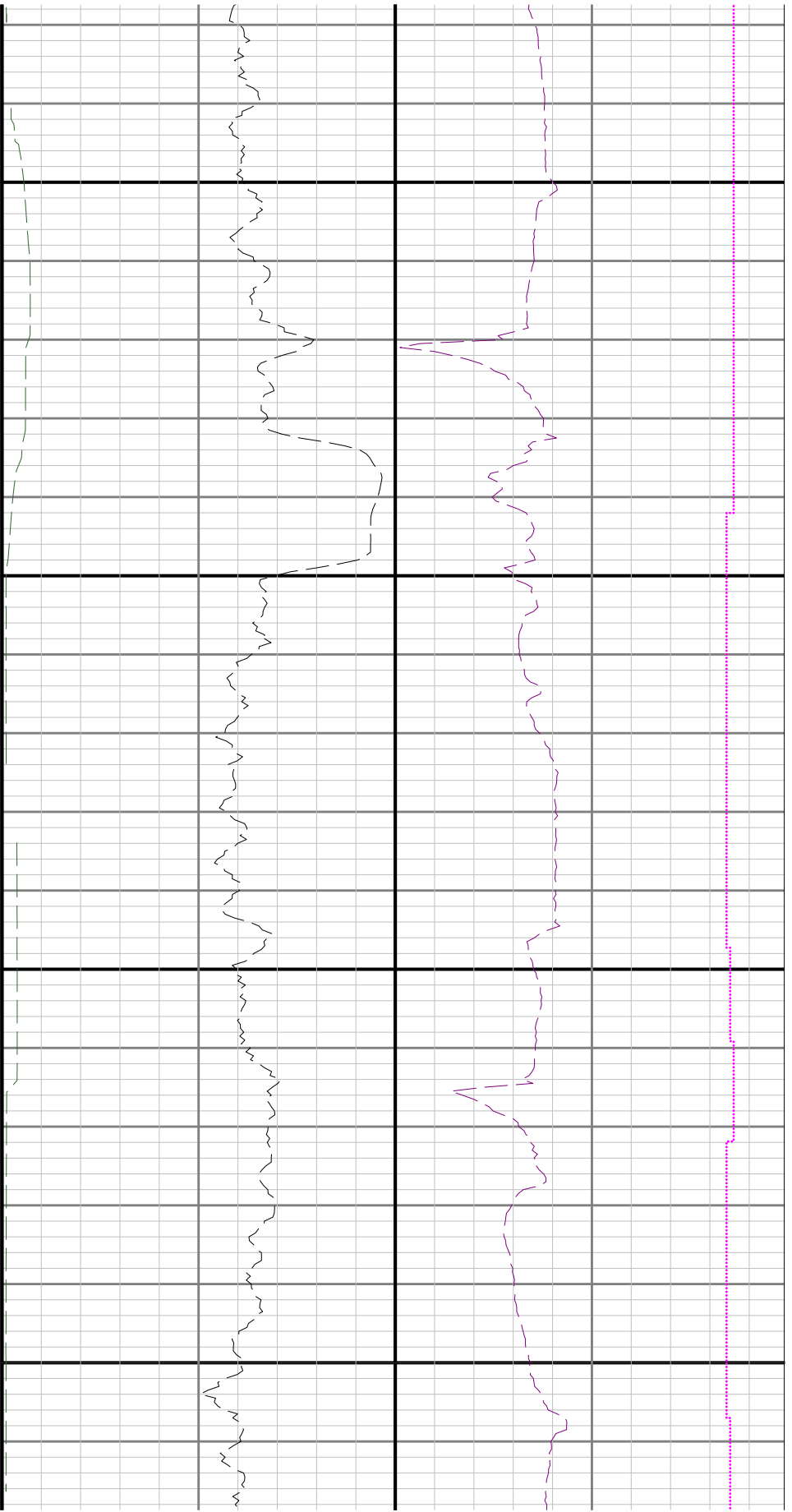




14400

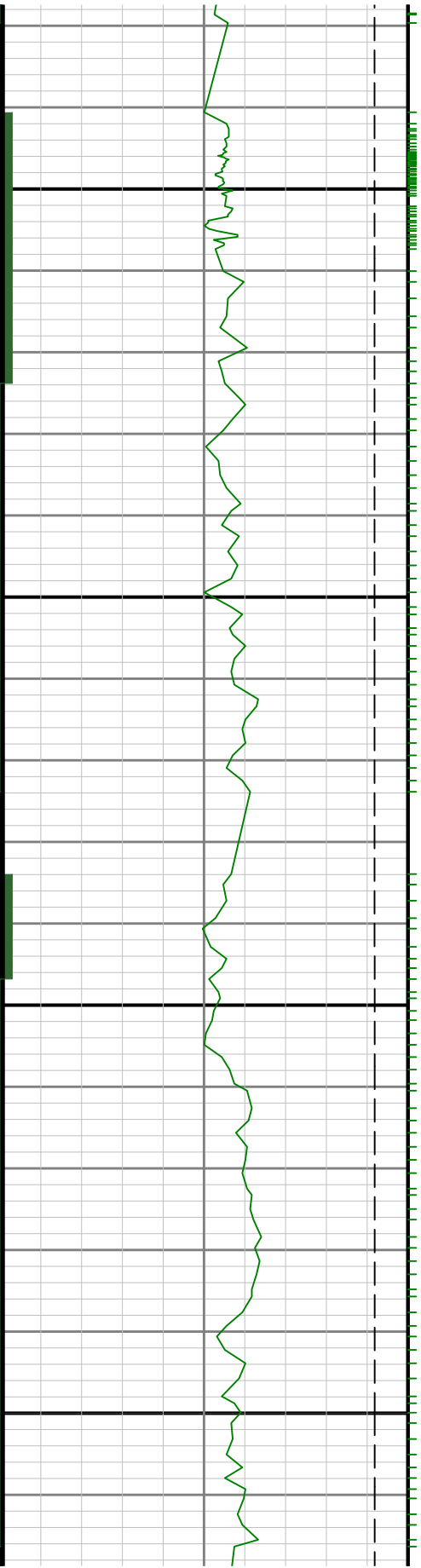
14500

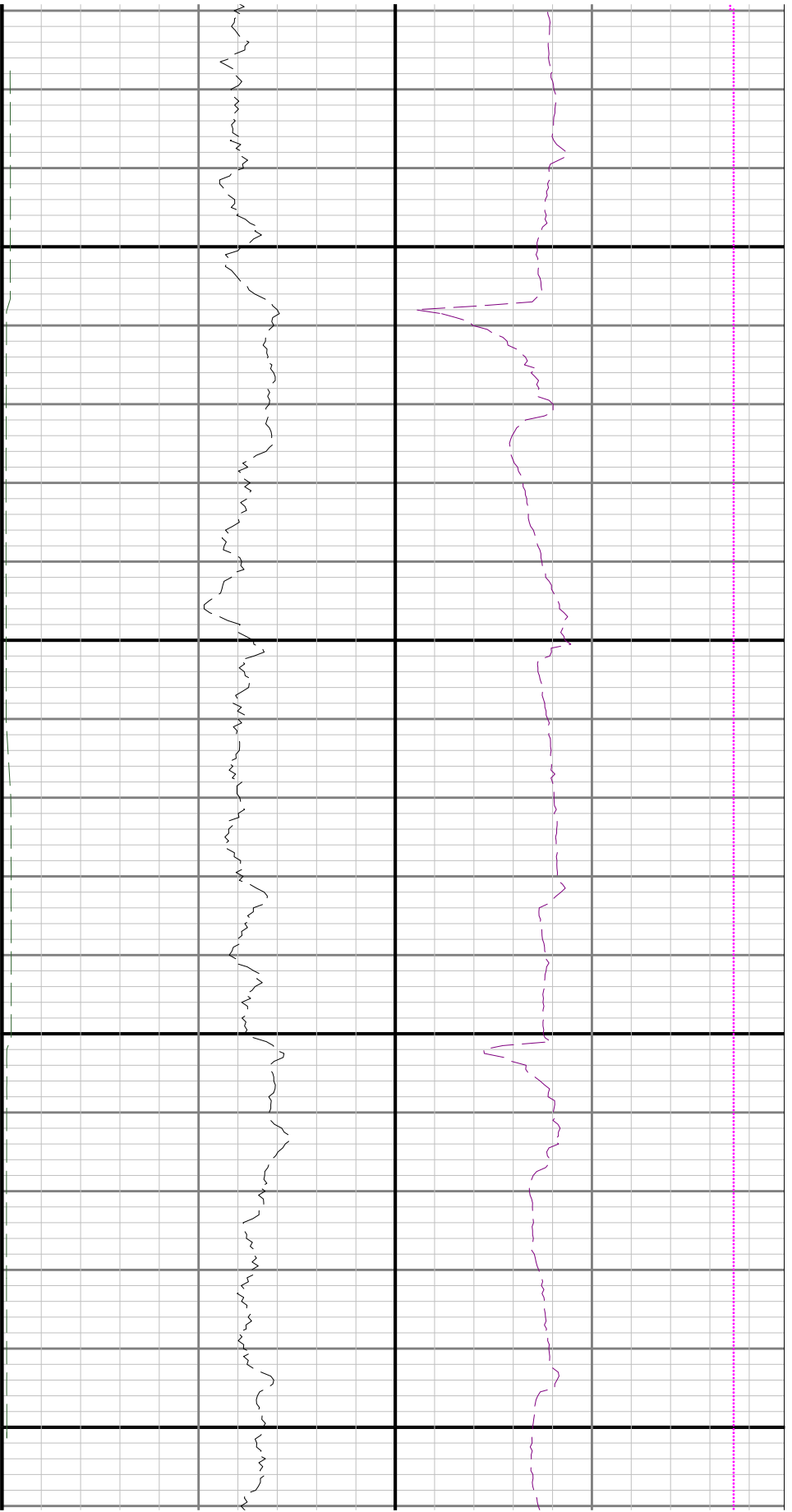




14600

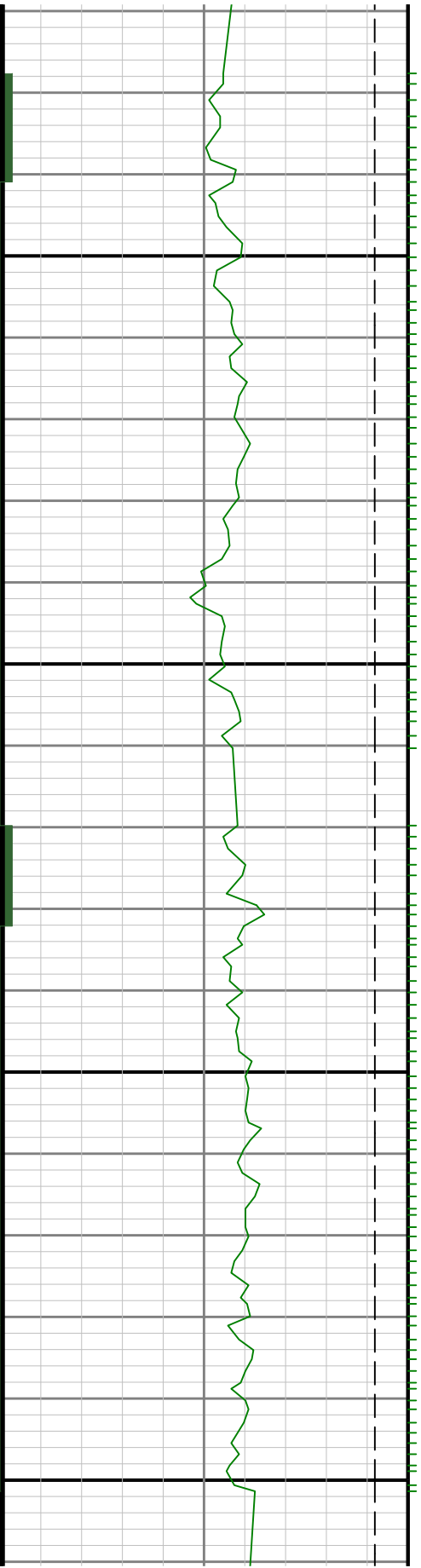
14700

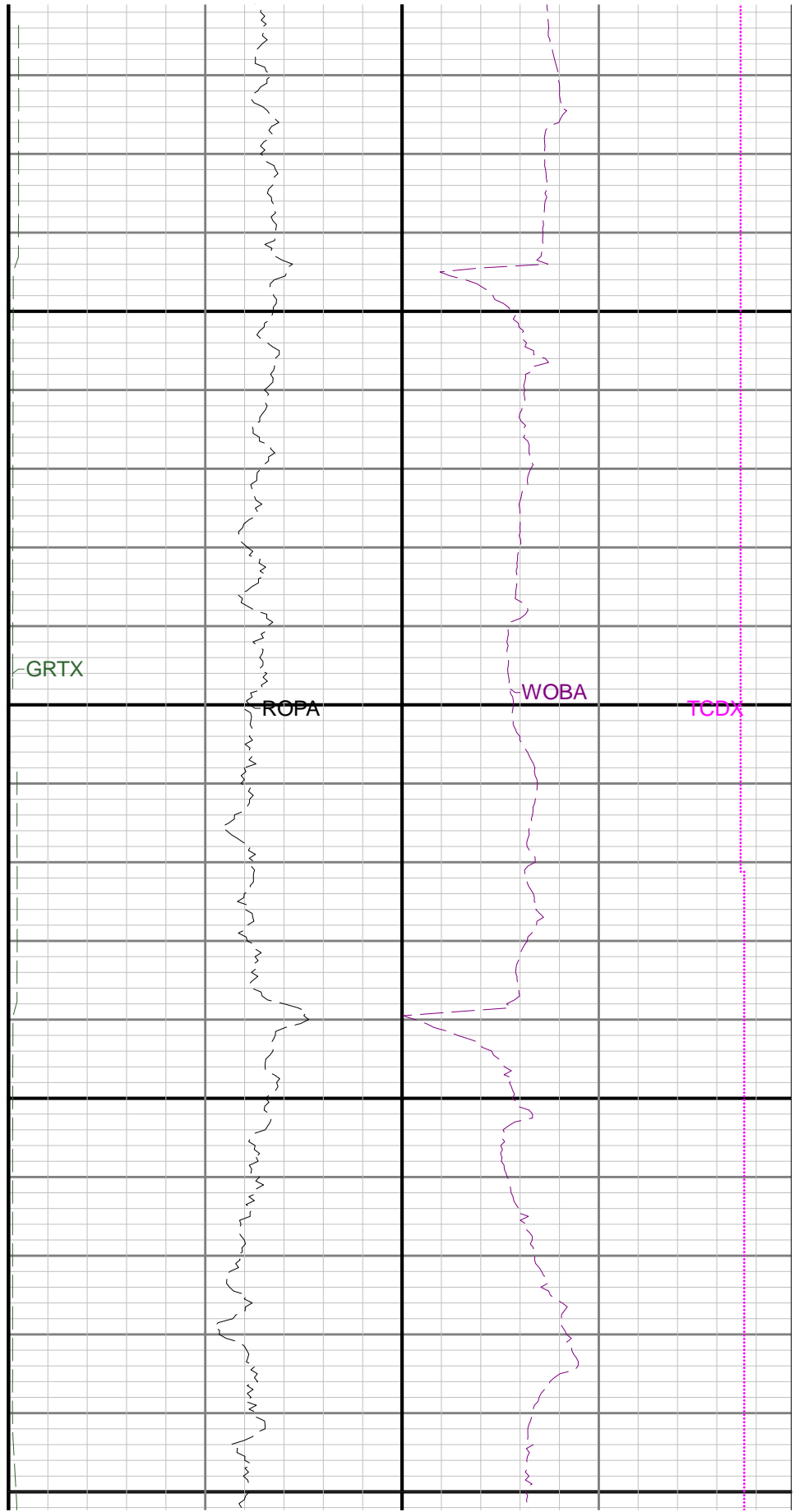
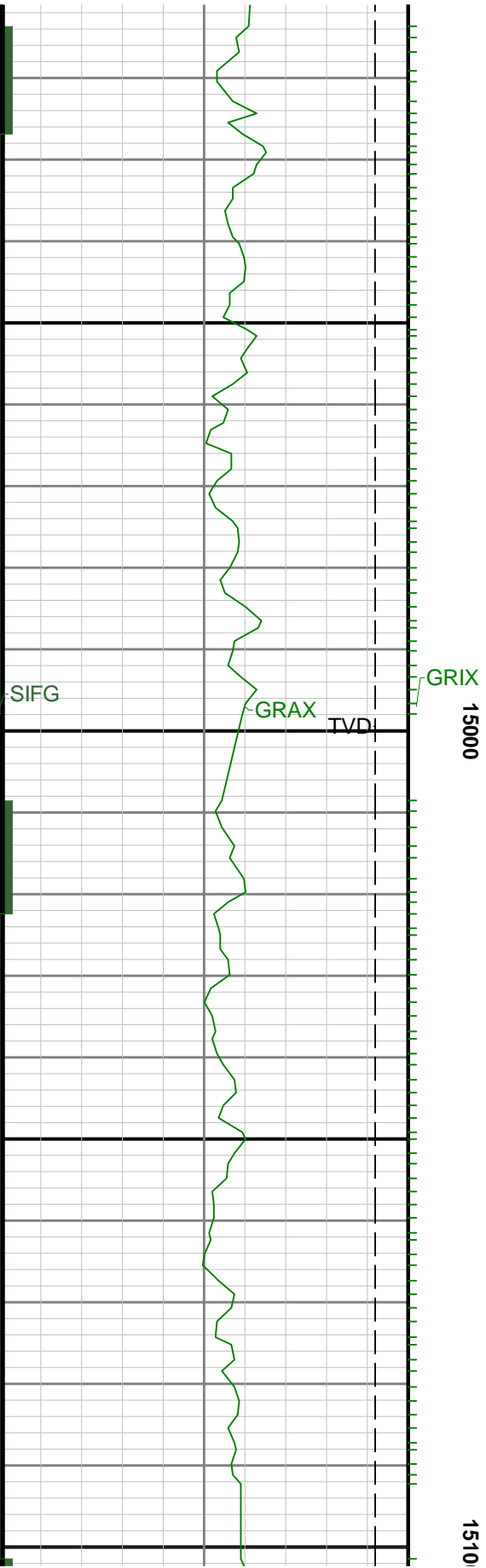


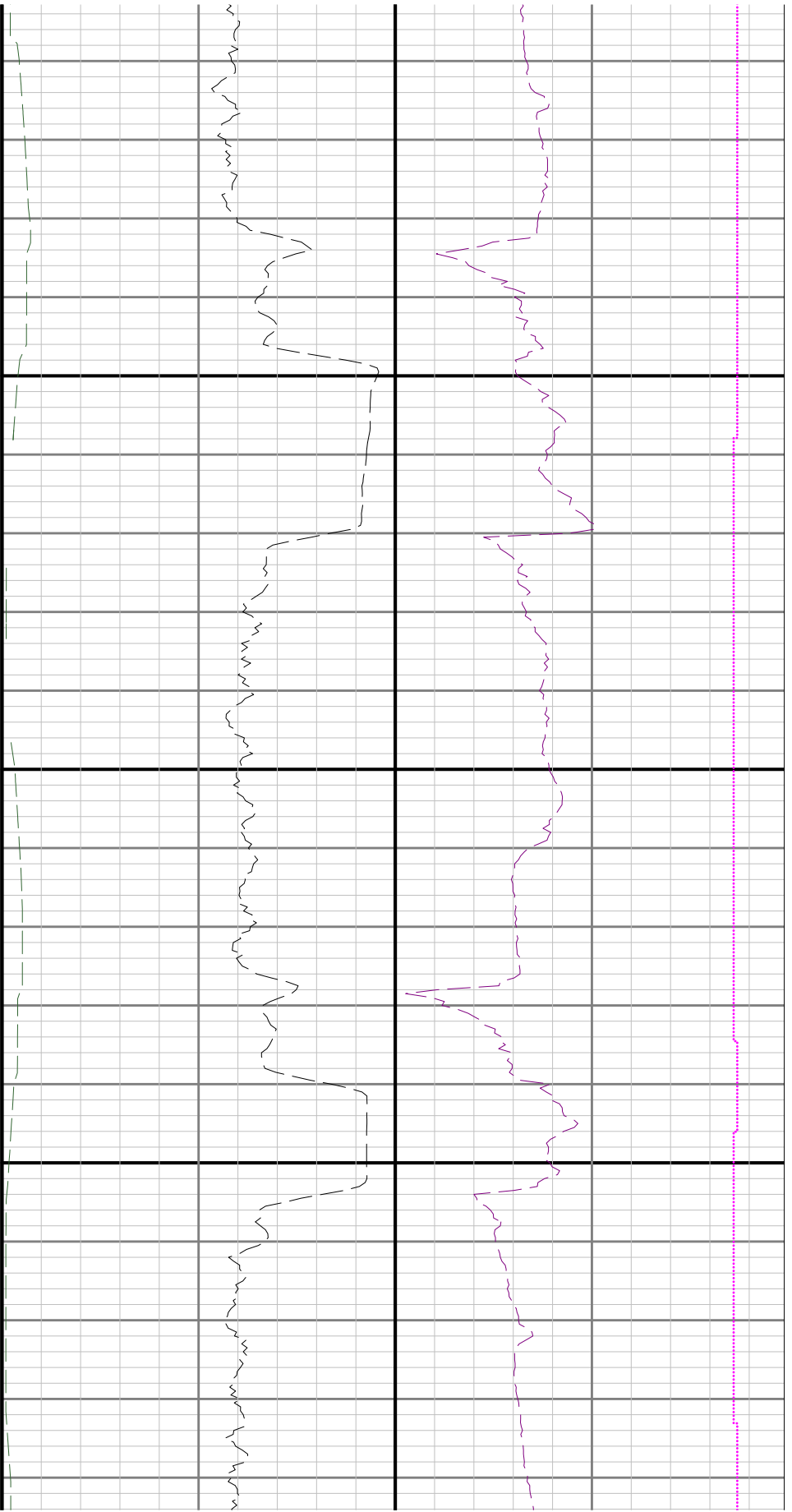


14800

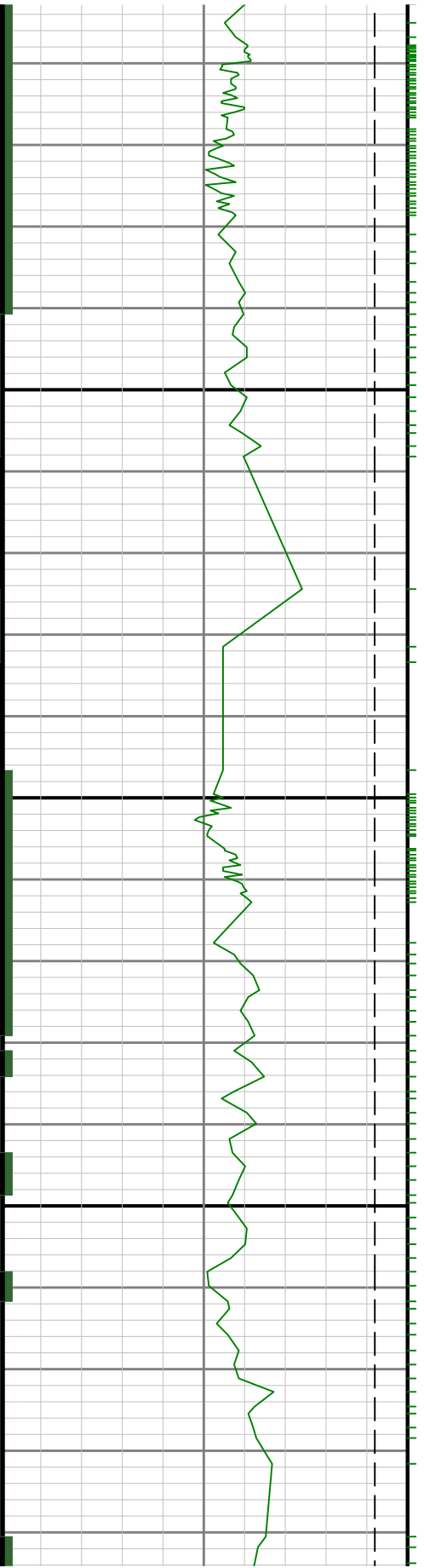
14900

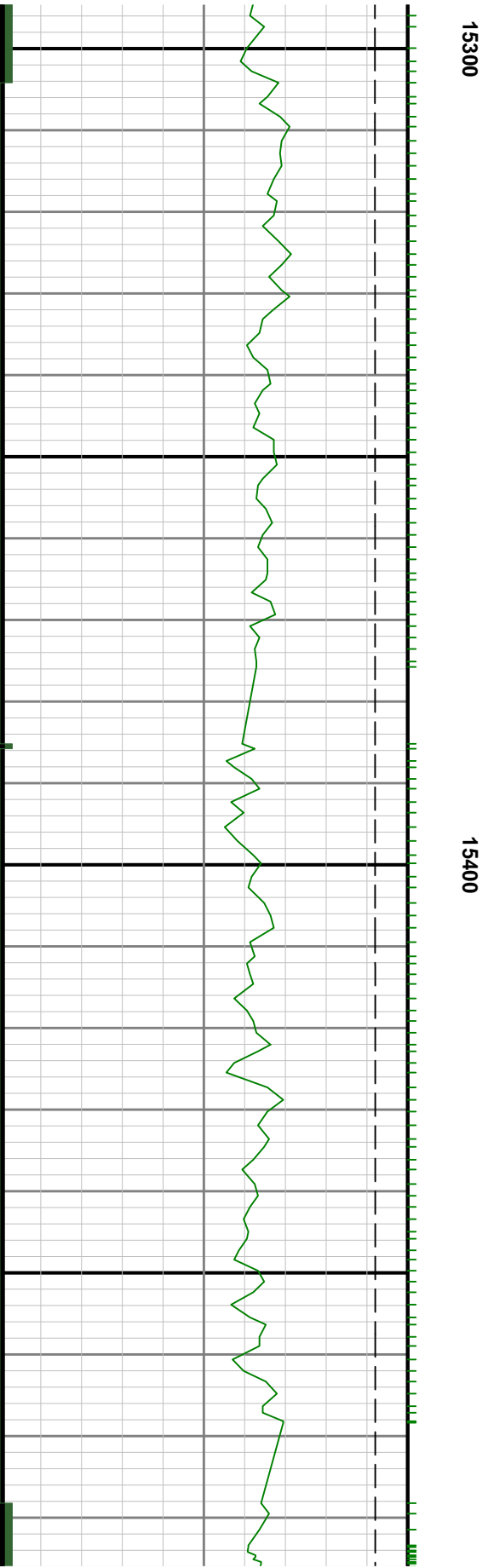
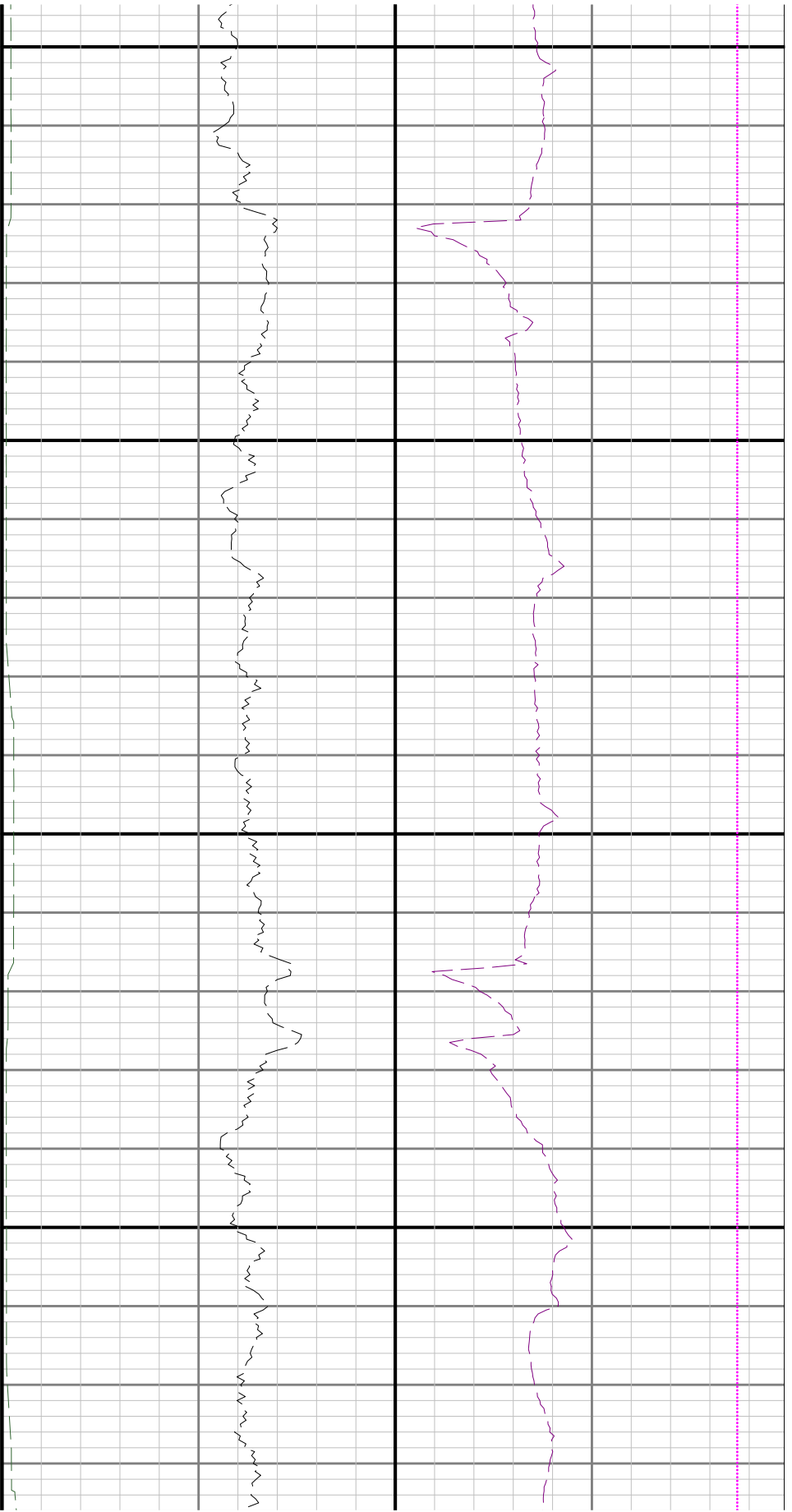




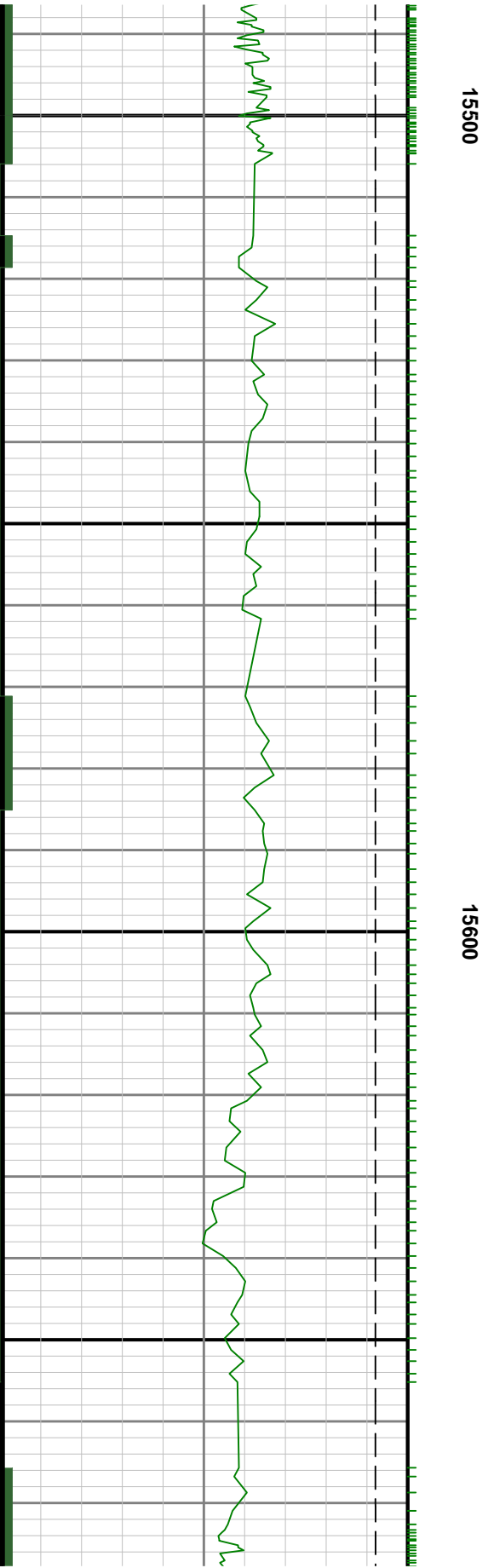
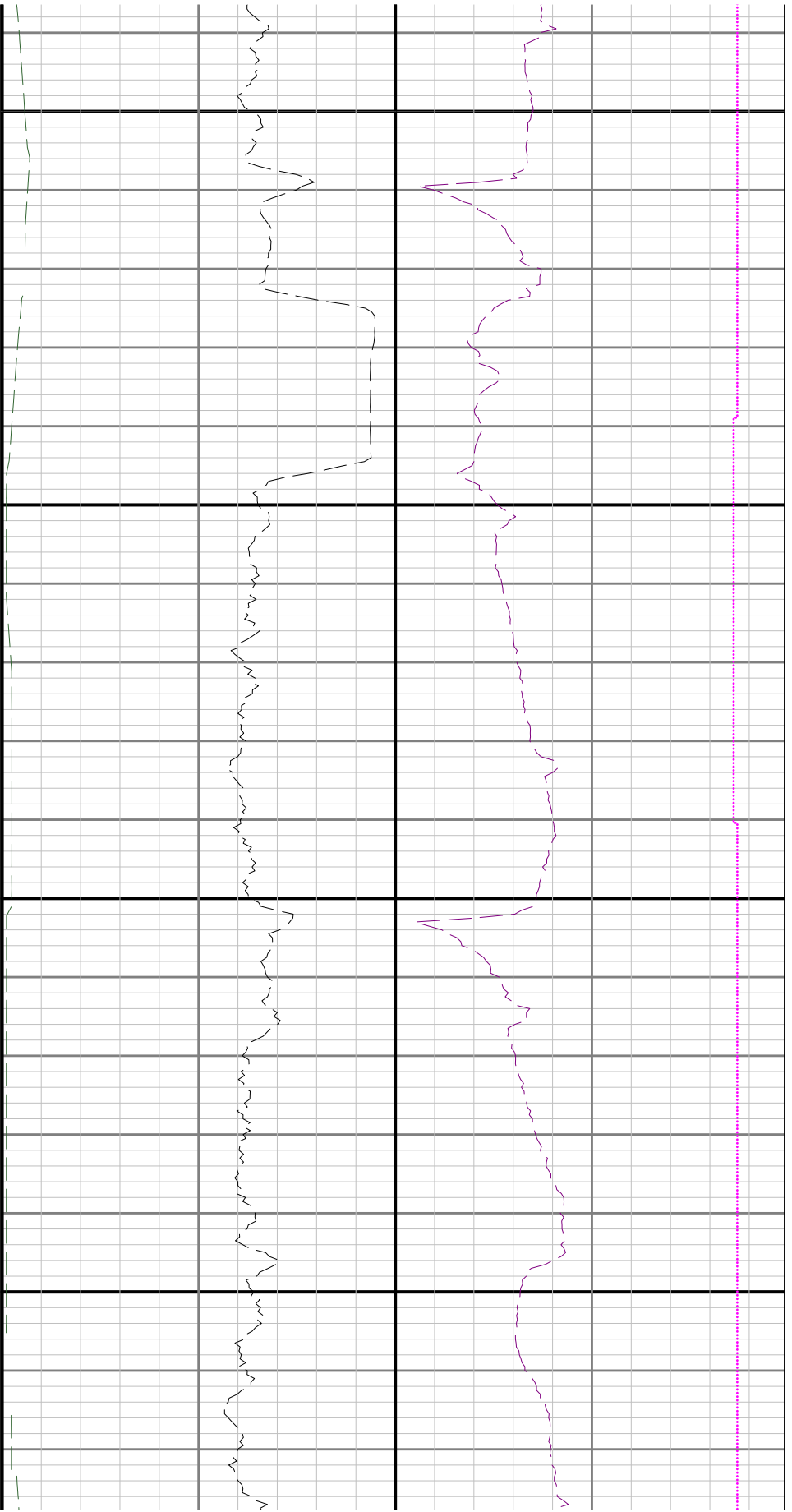


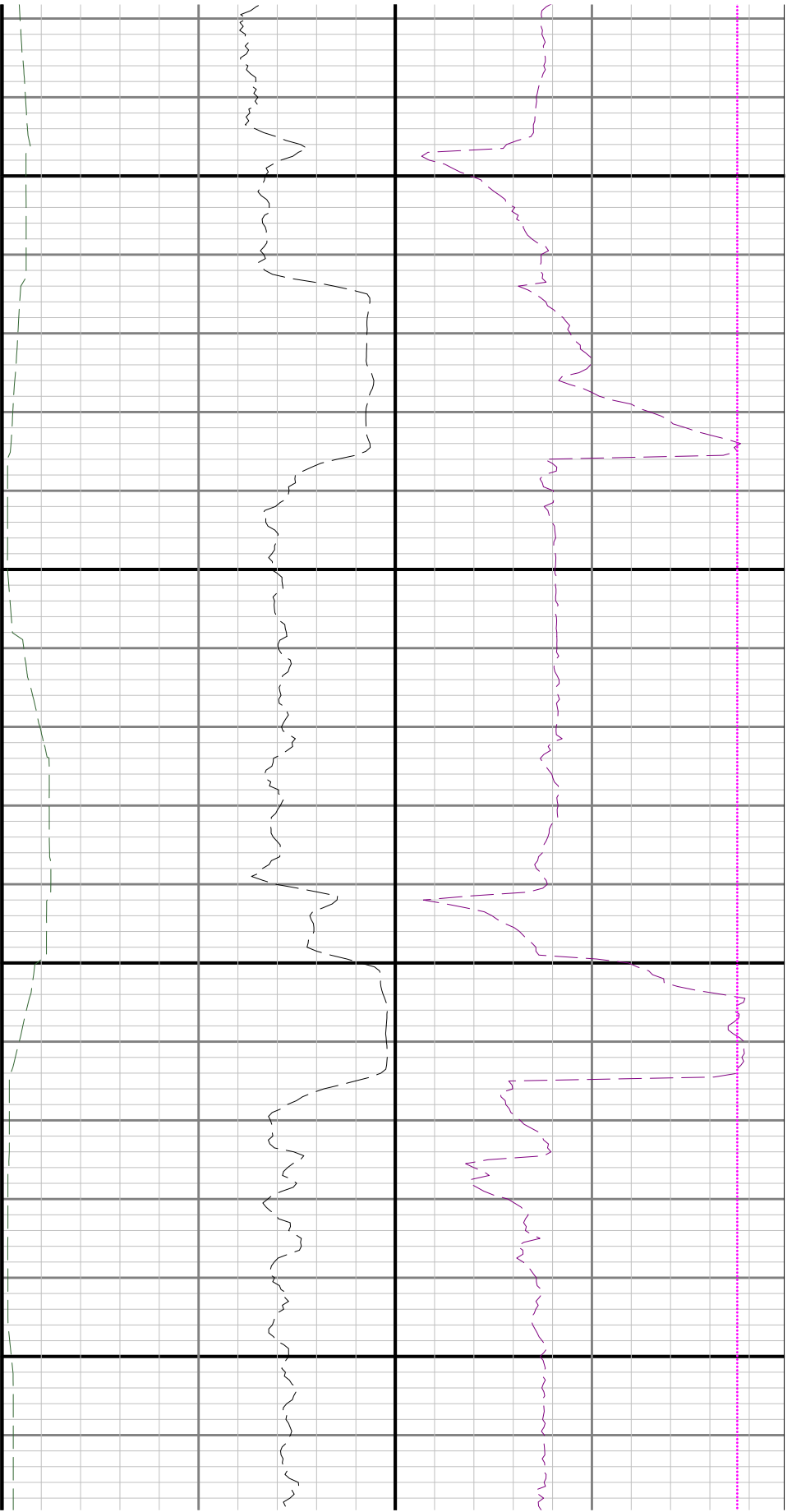
15200





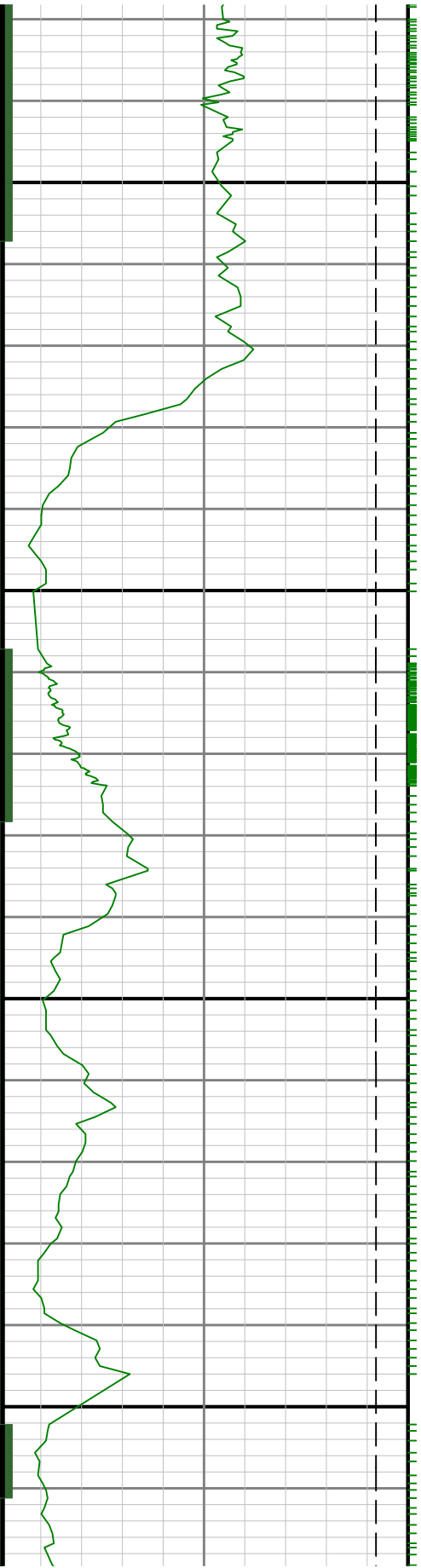


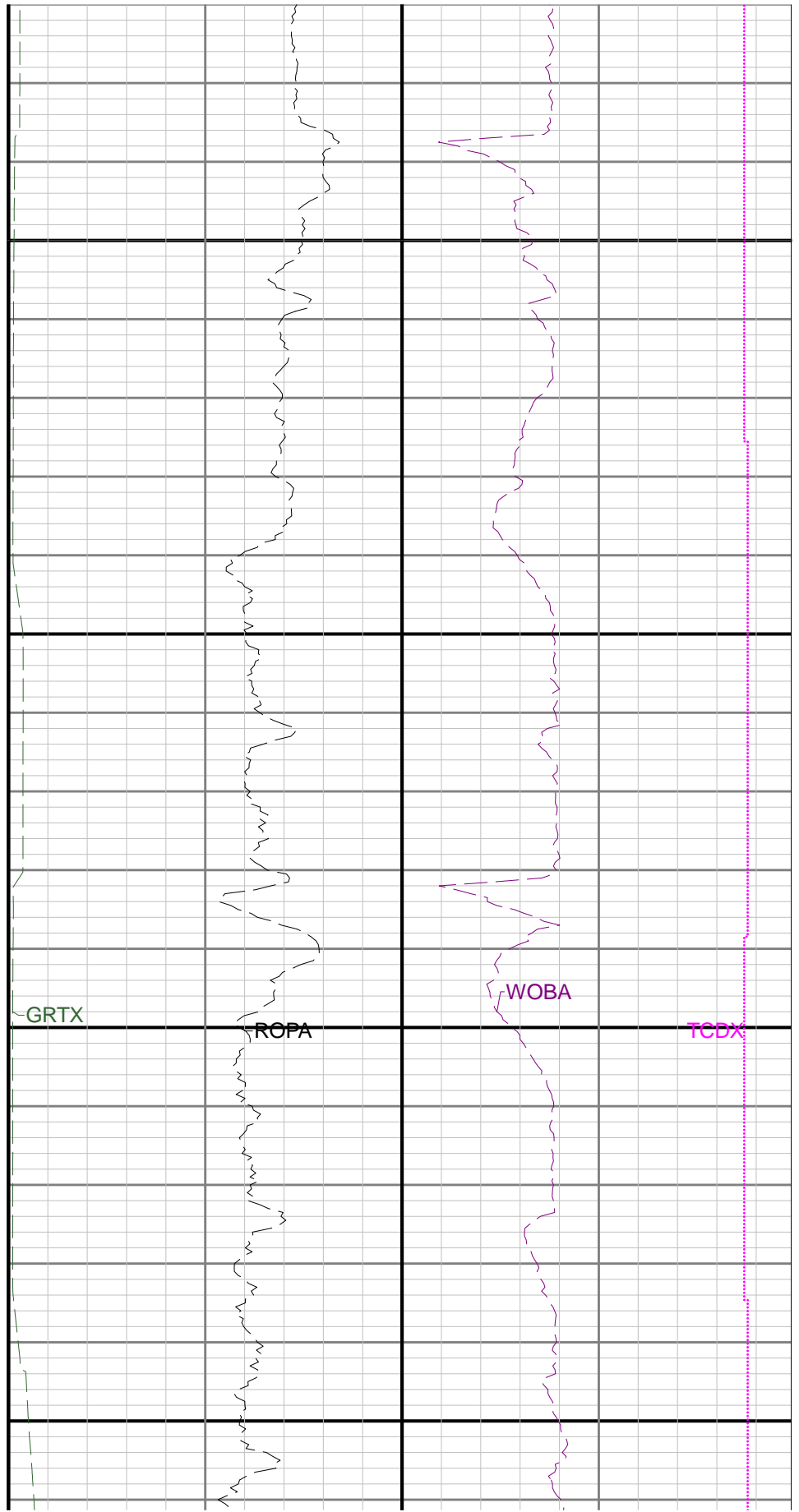
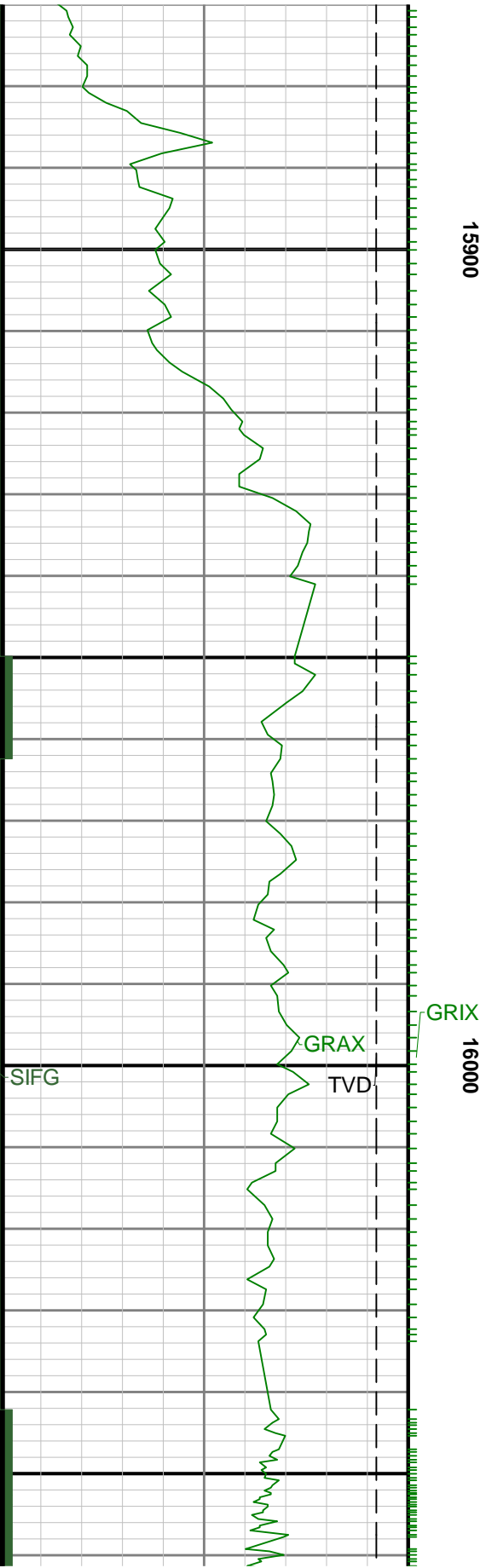


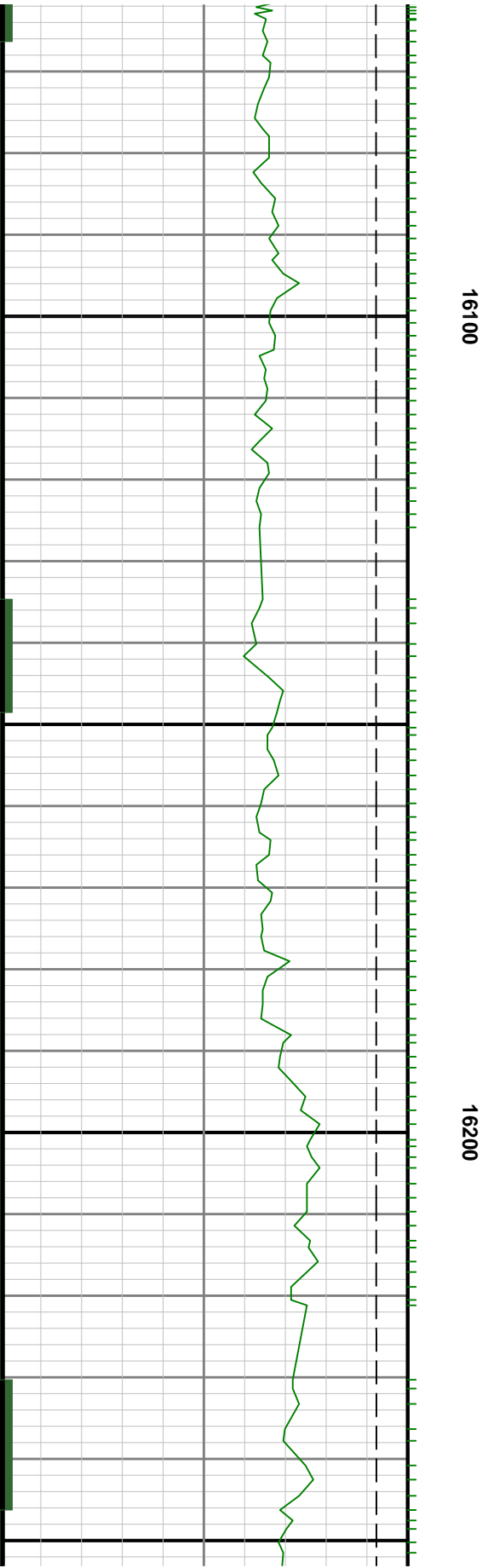
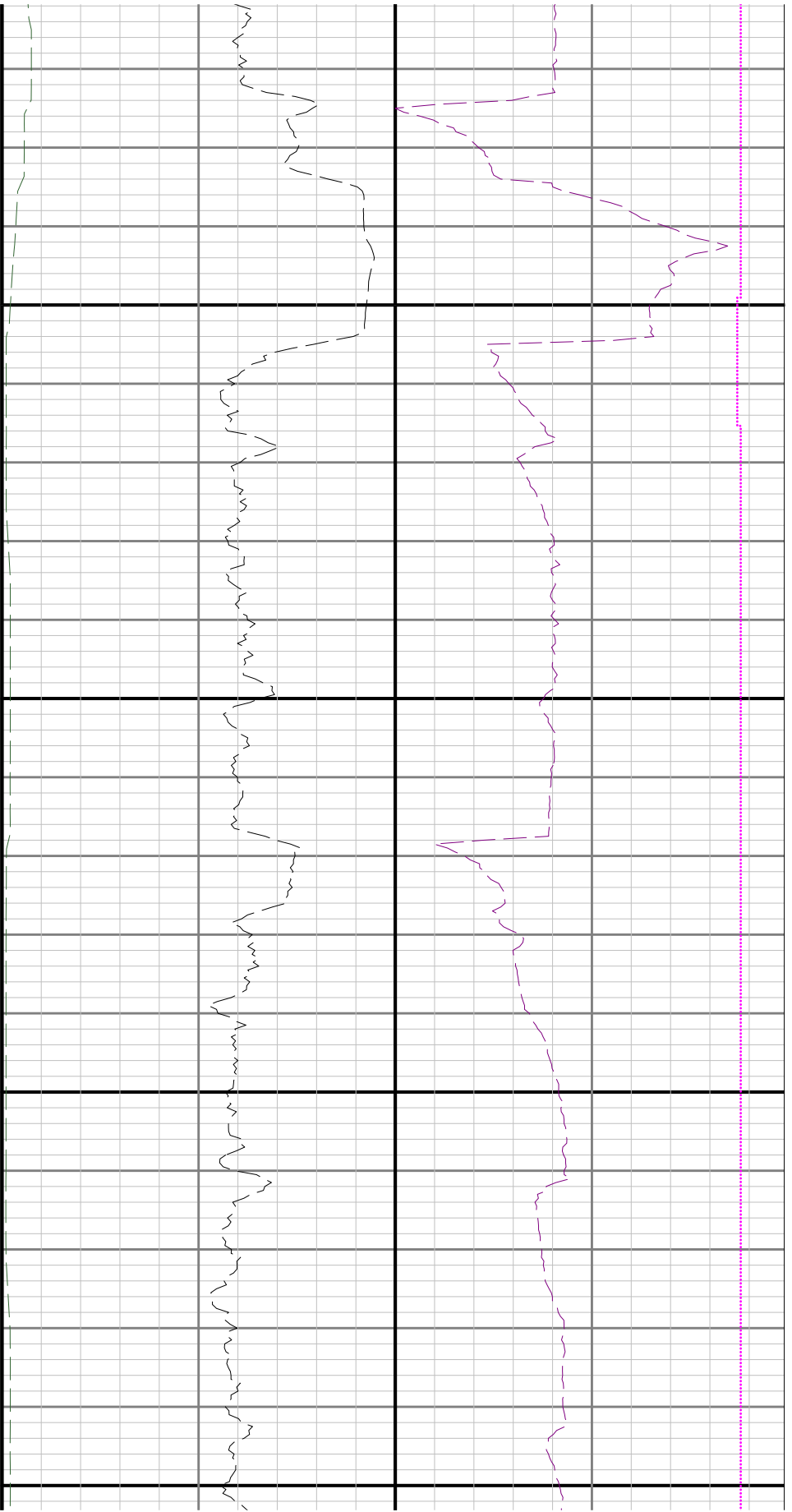


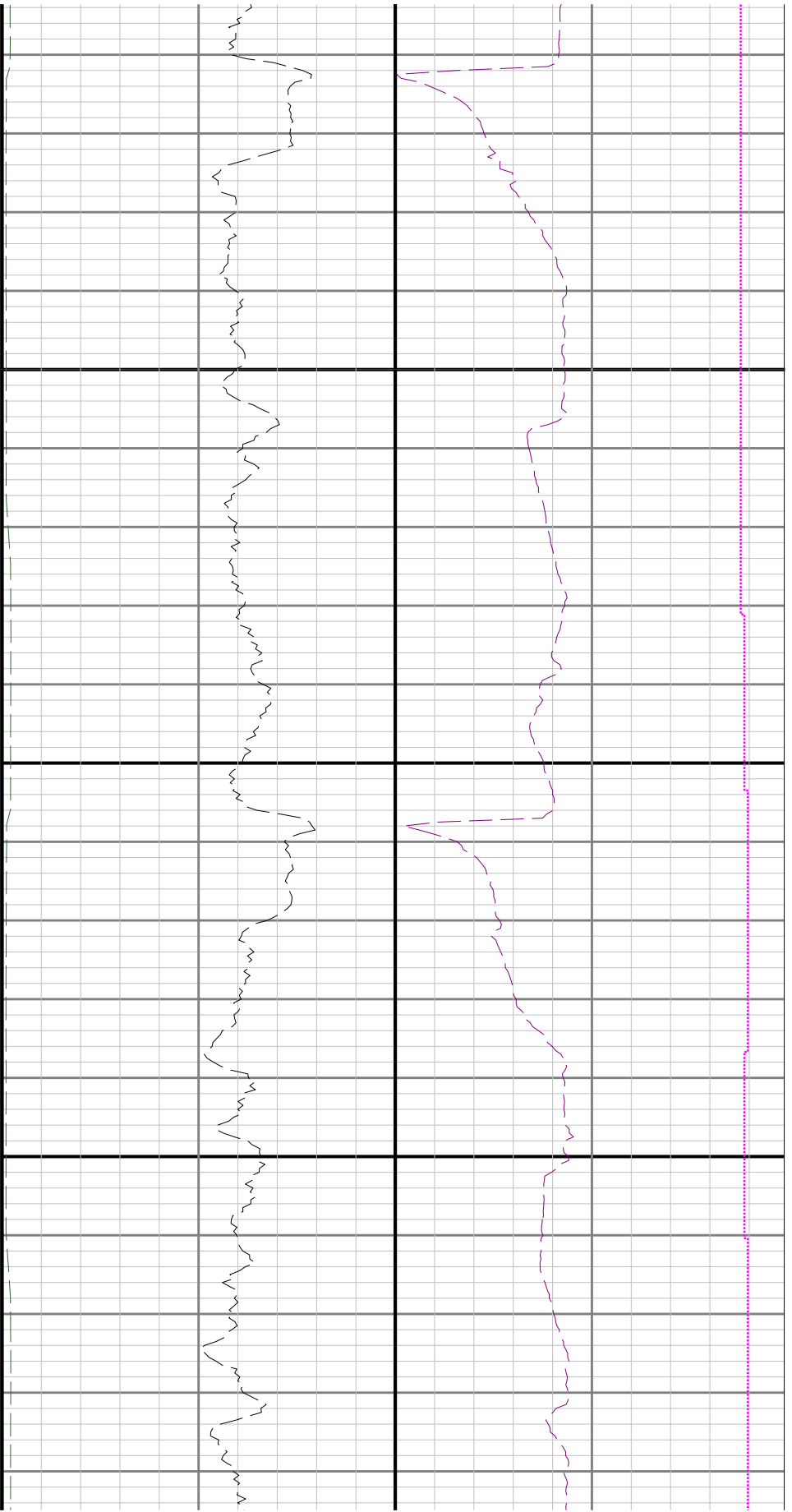
15700

15800



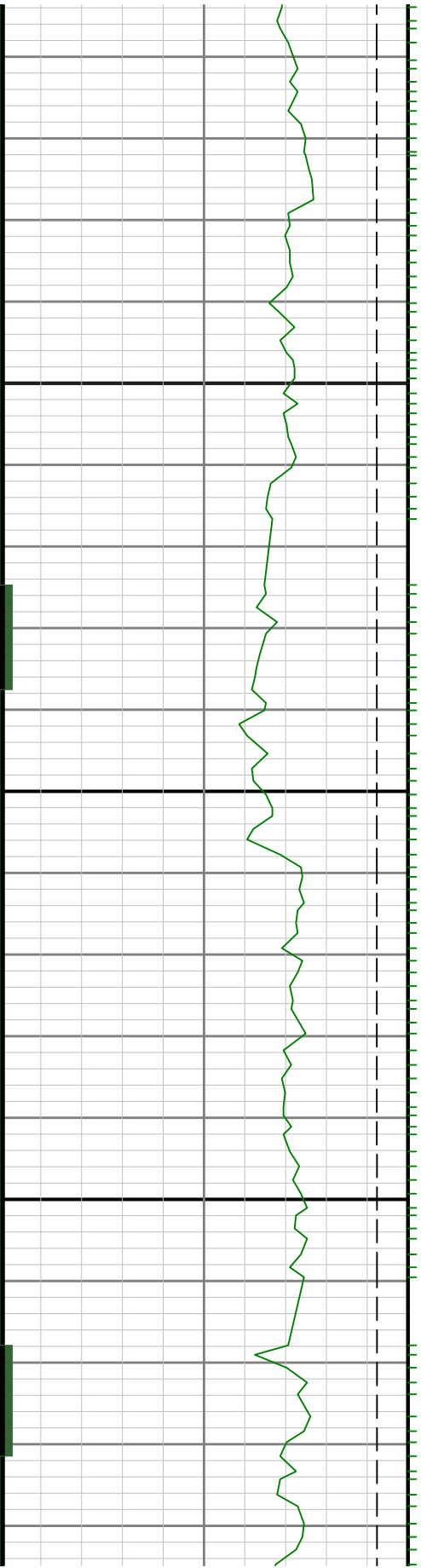




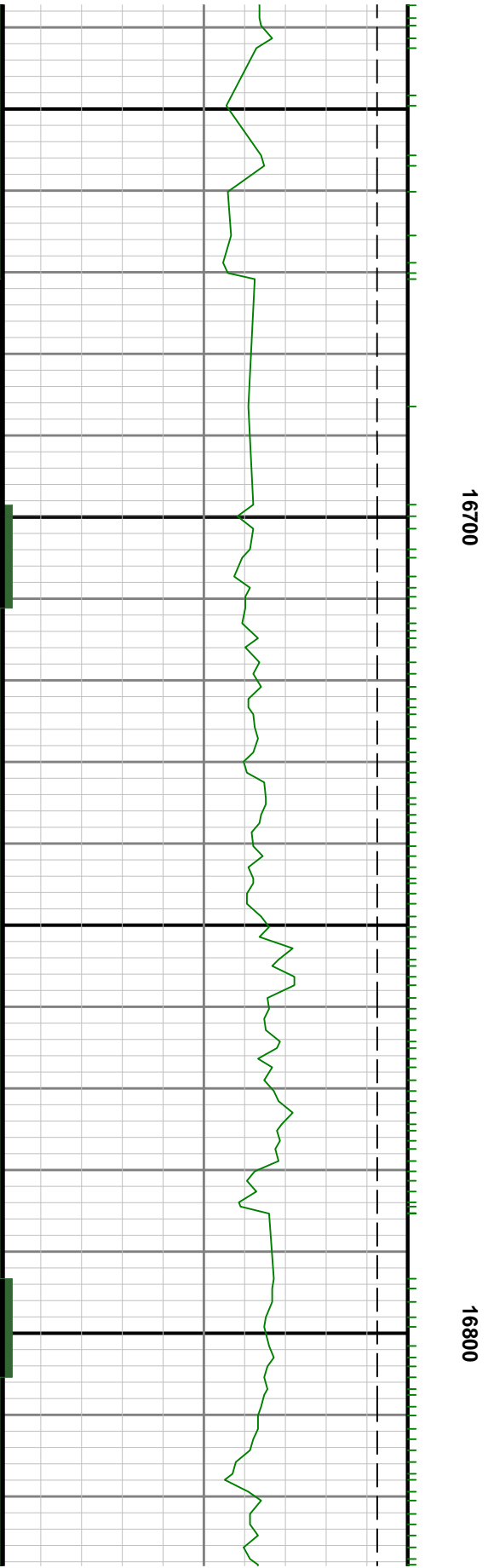
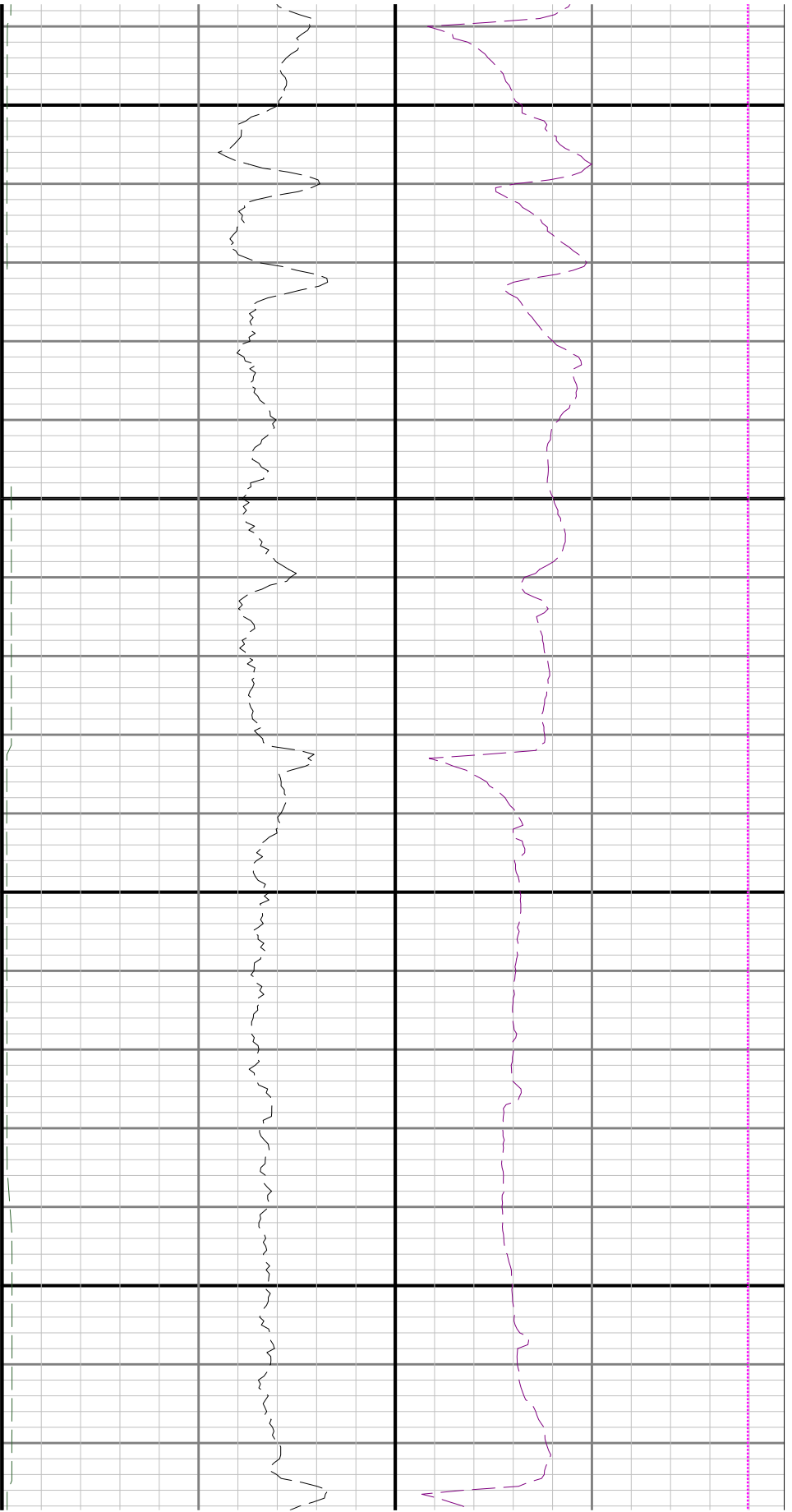


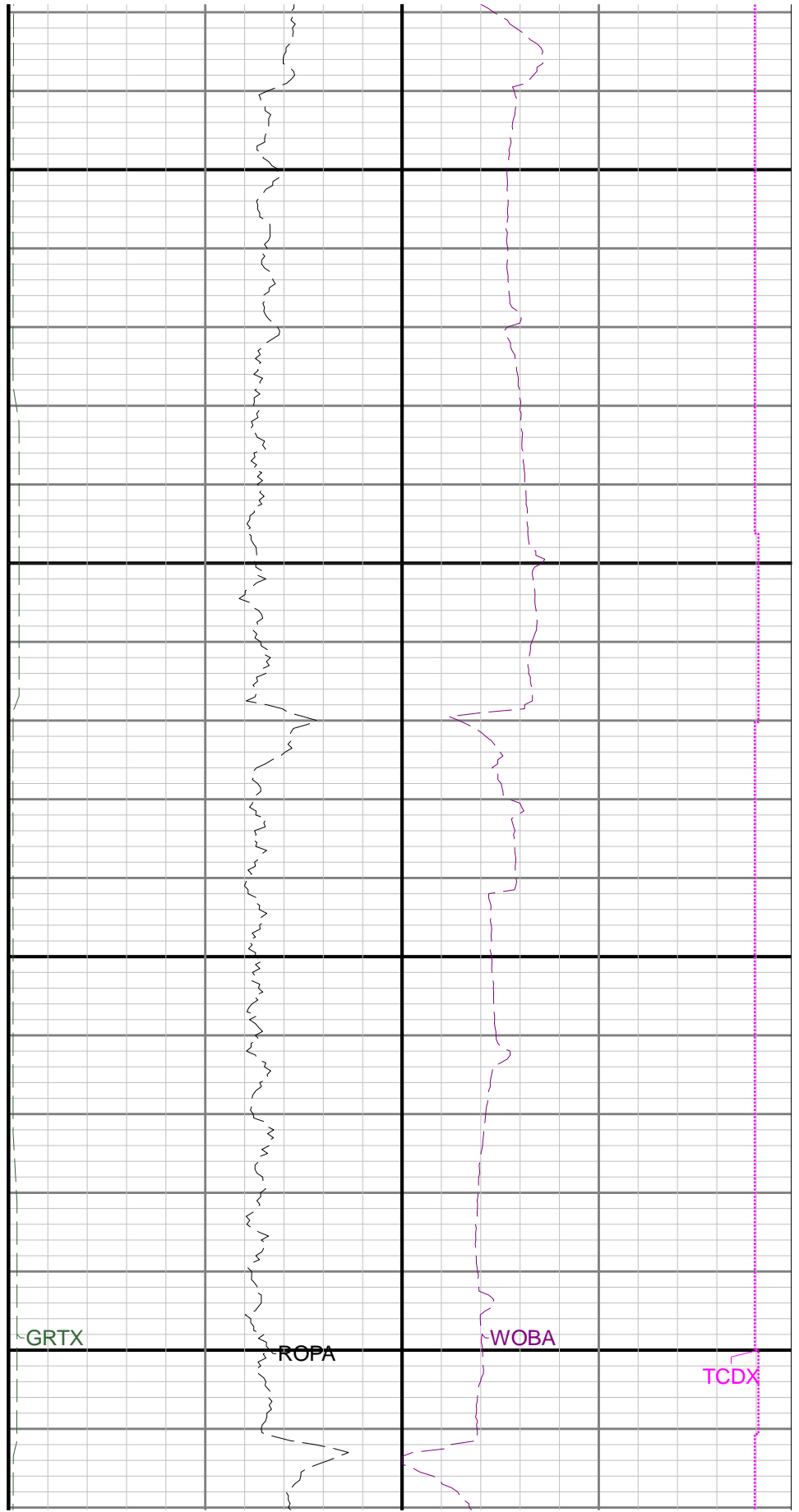
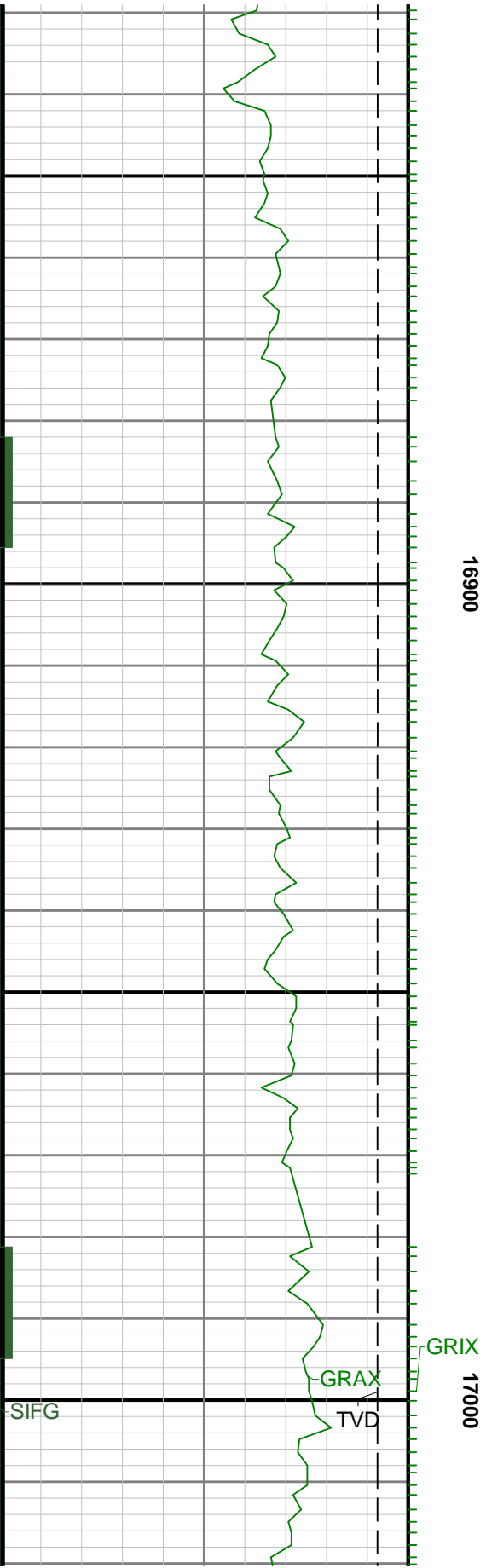
16300

16400

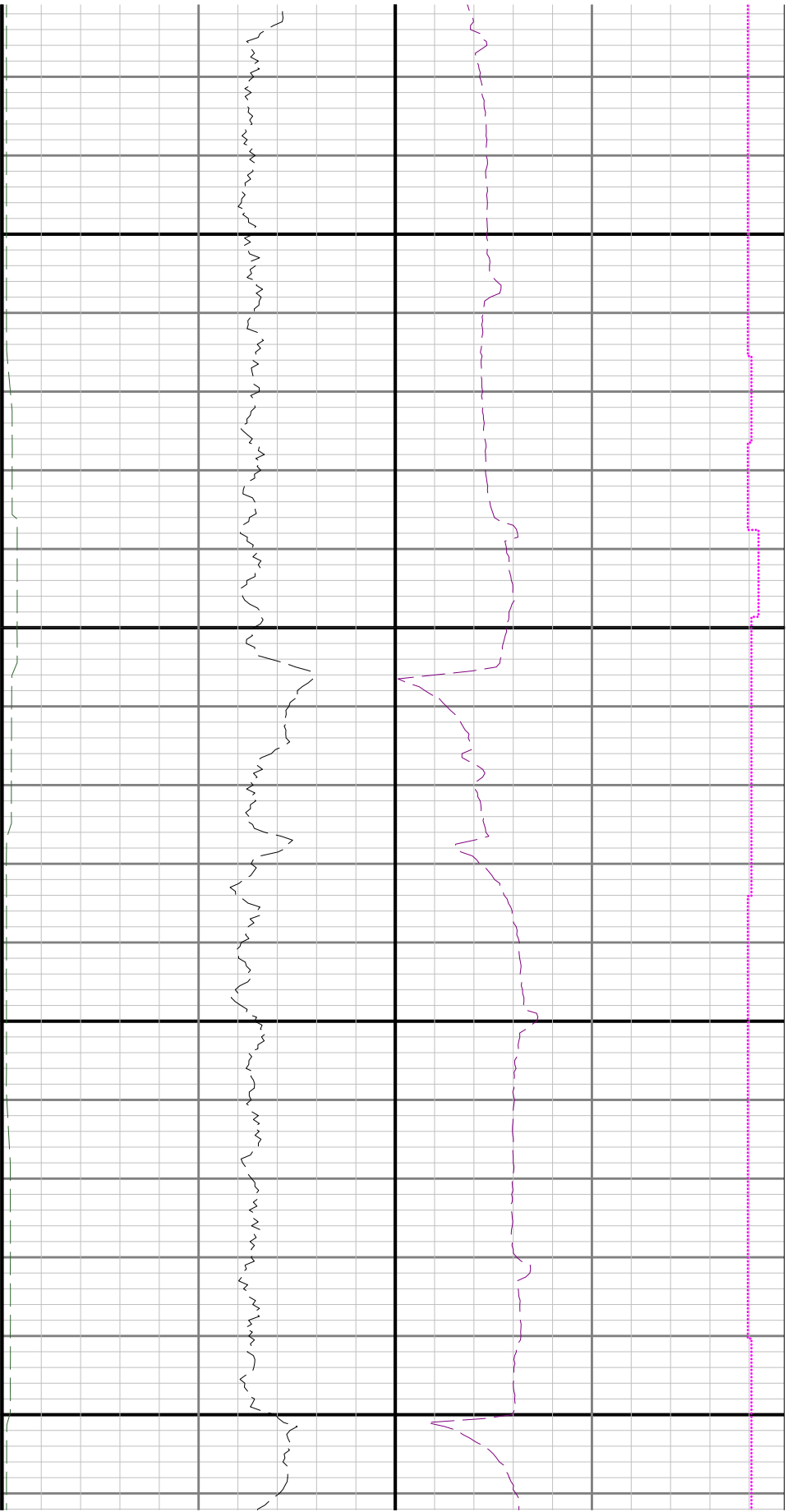






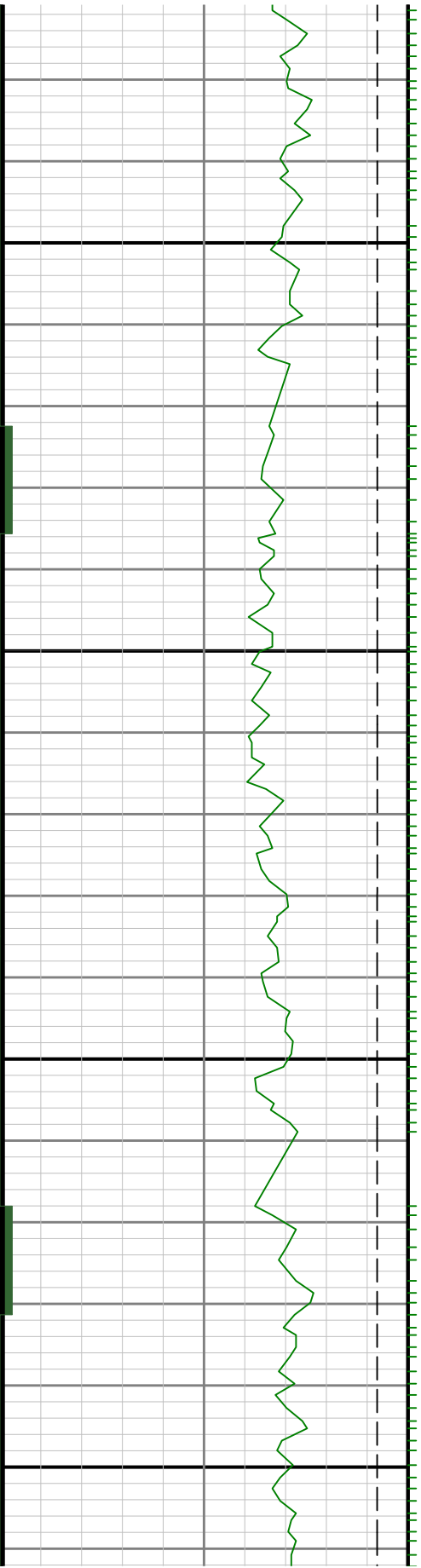


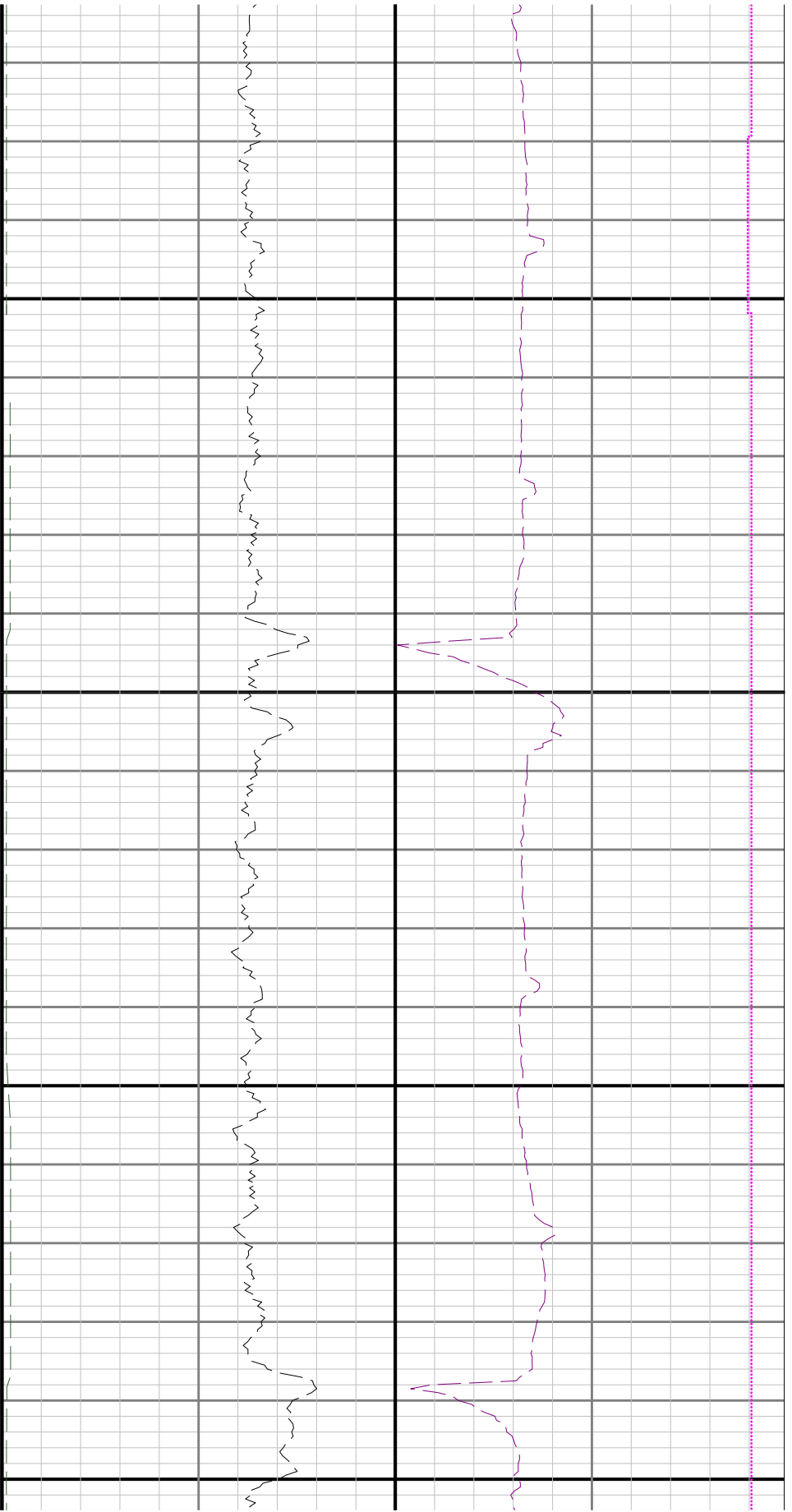




17100

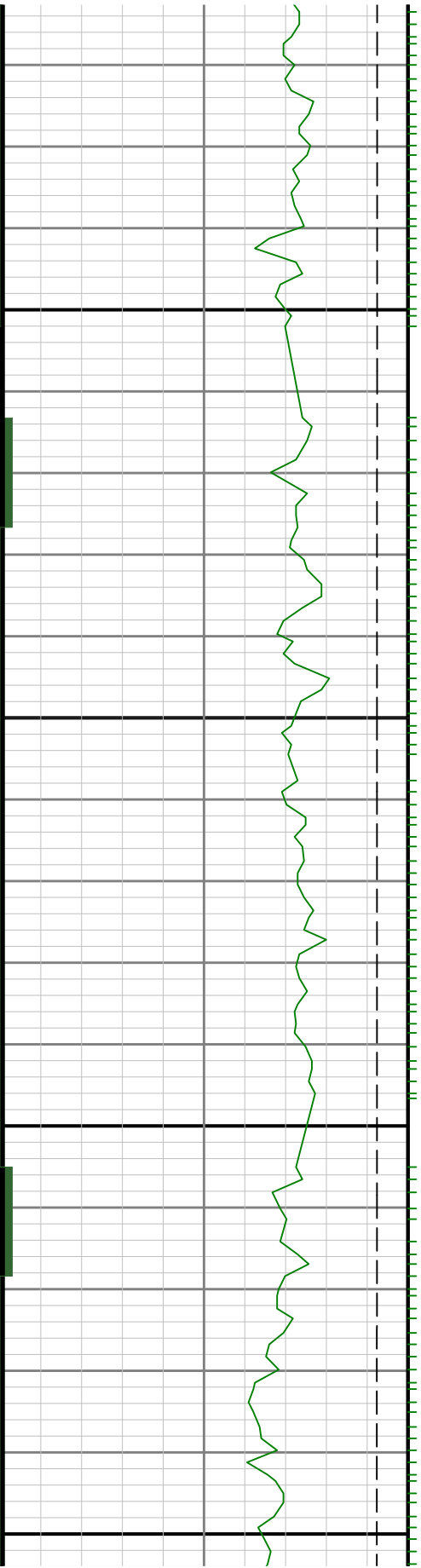
17200

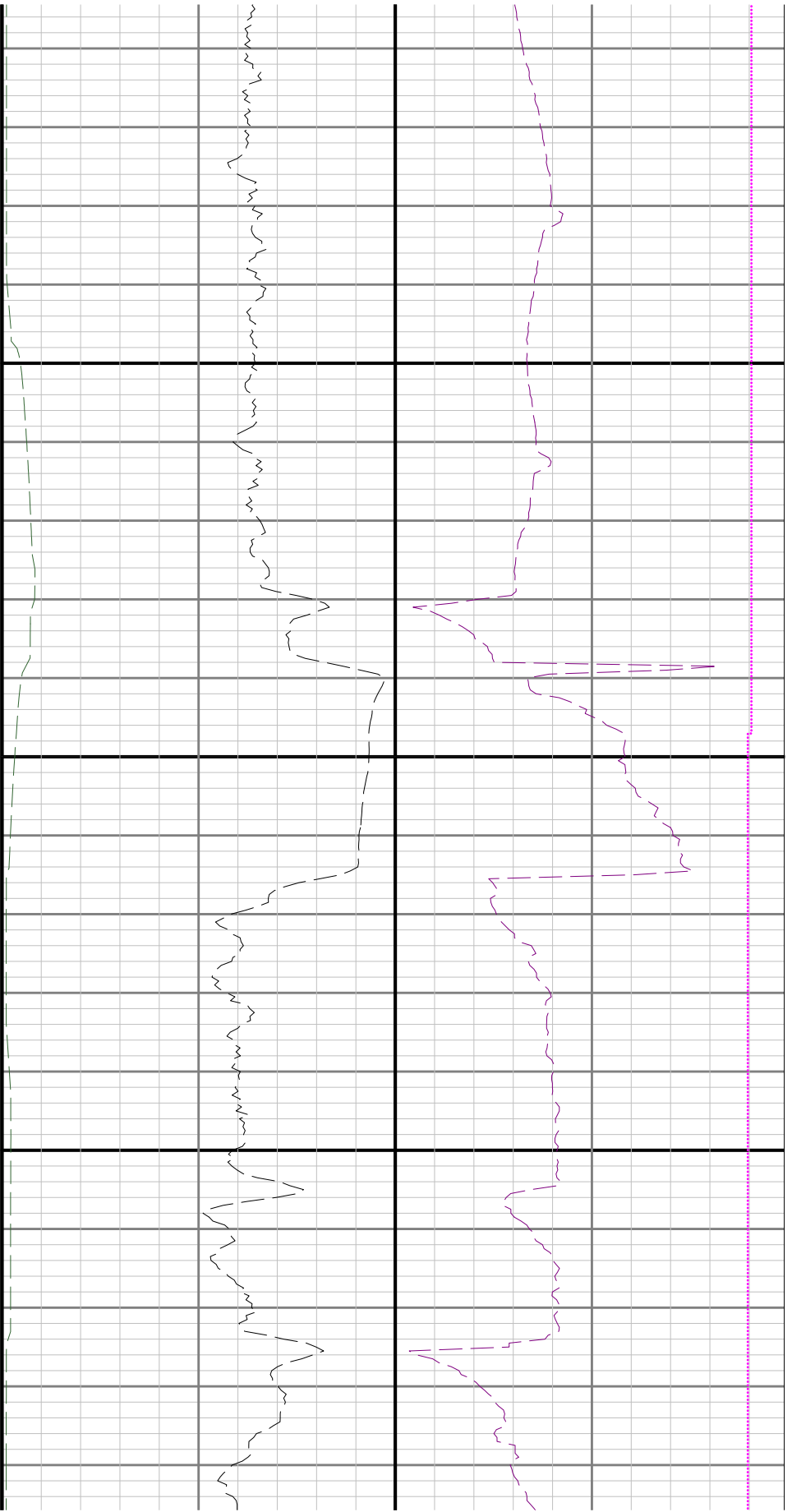




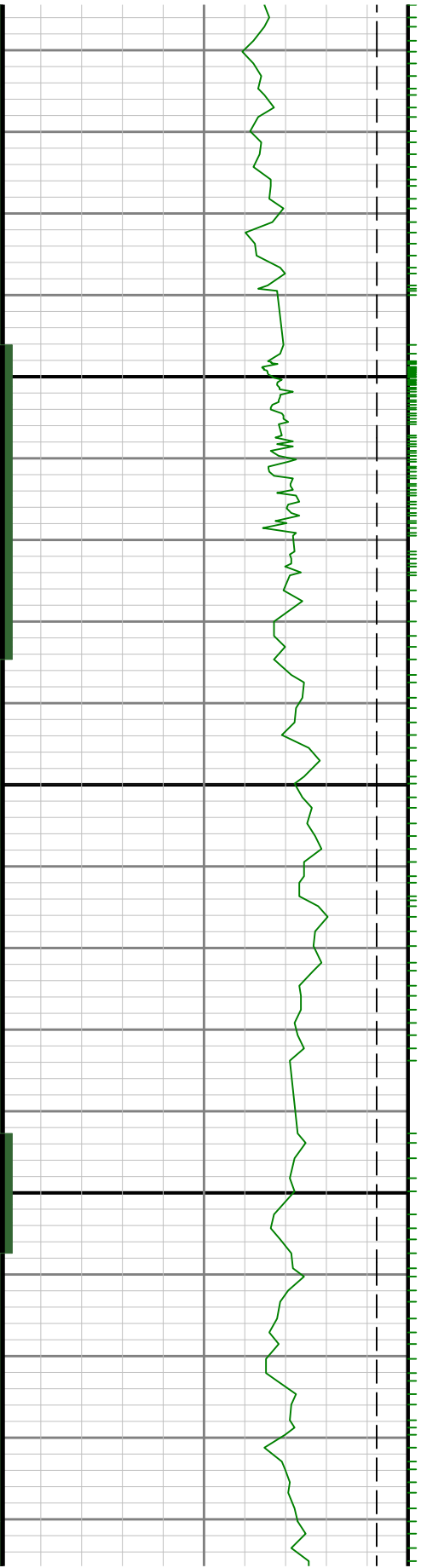
17300

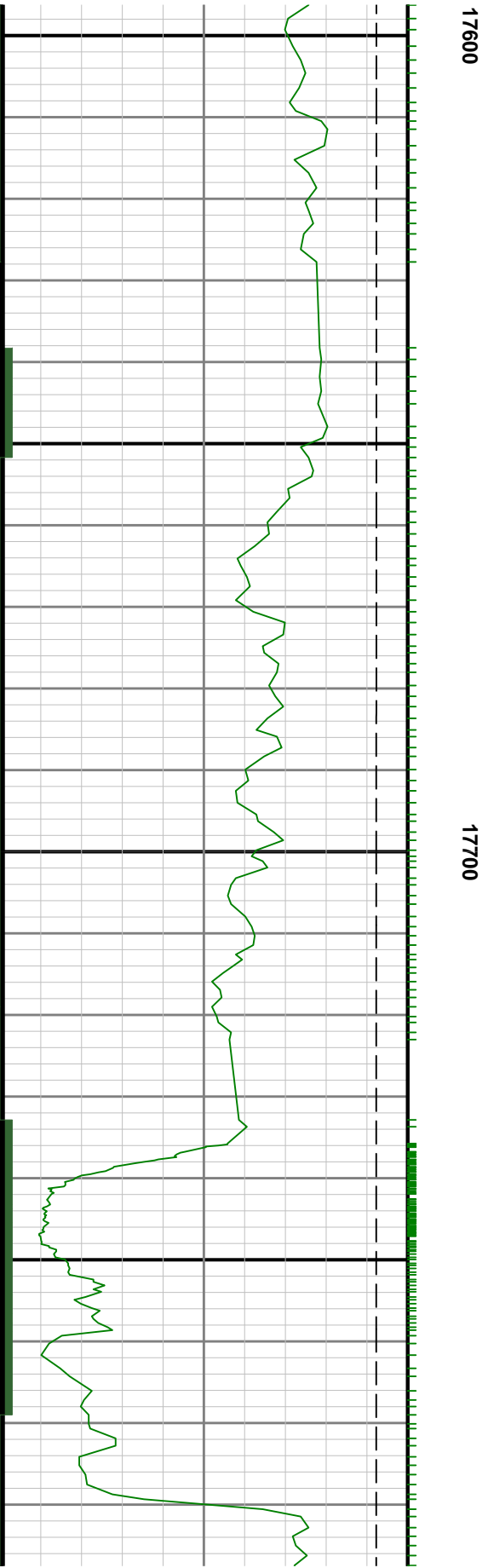
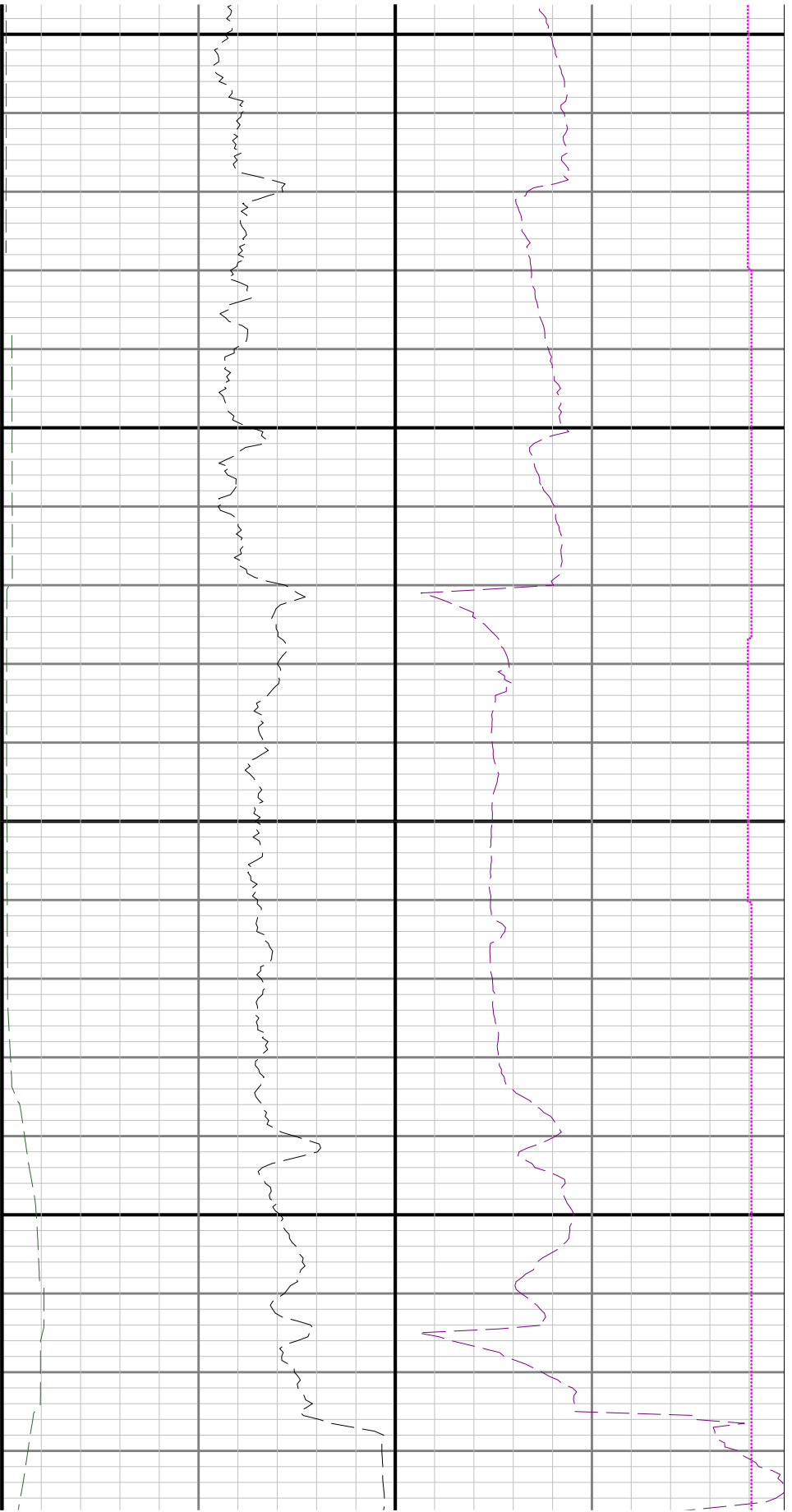
17400

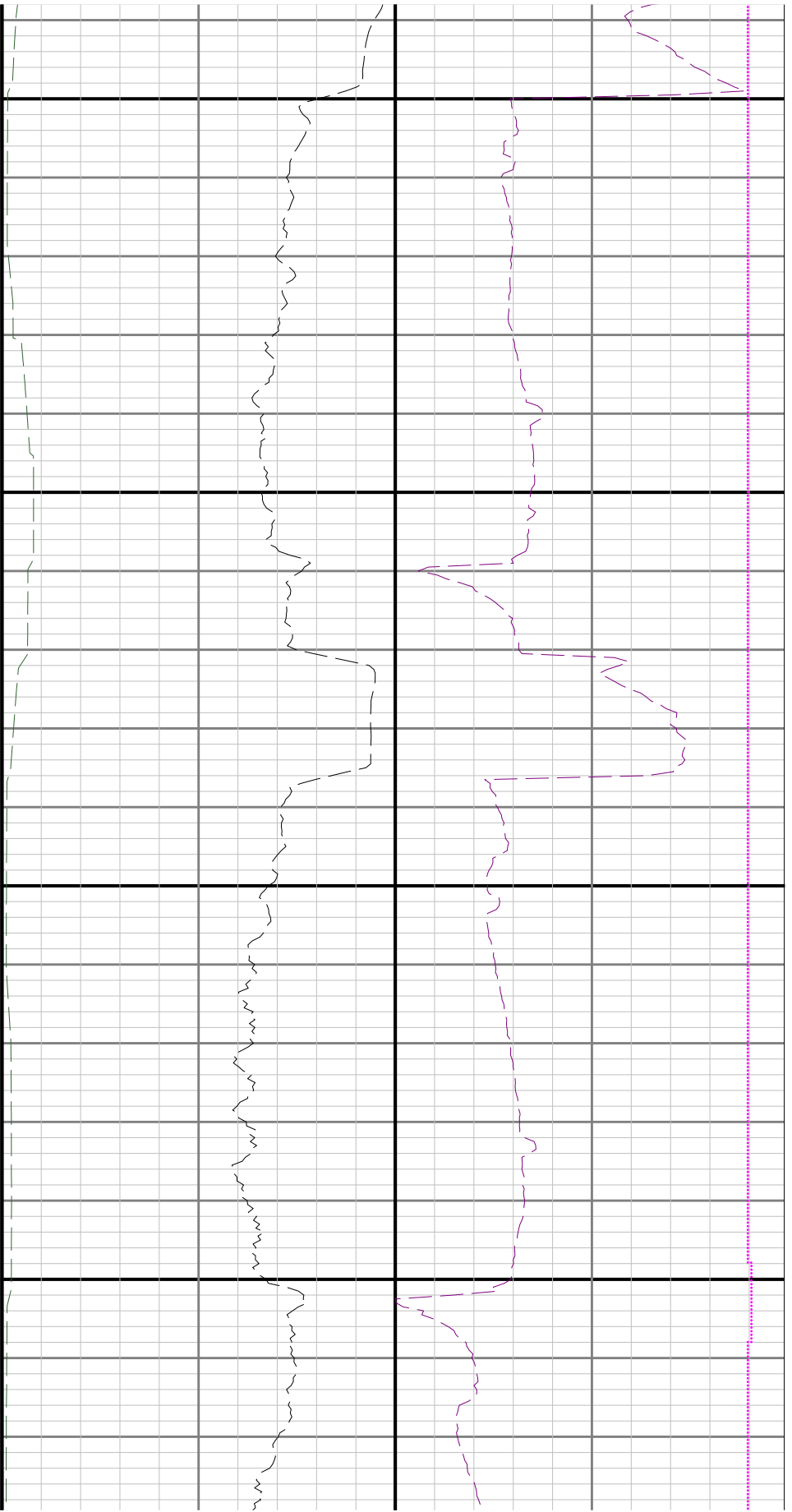




17500

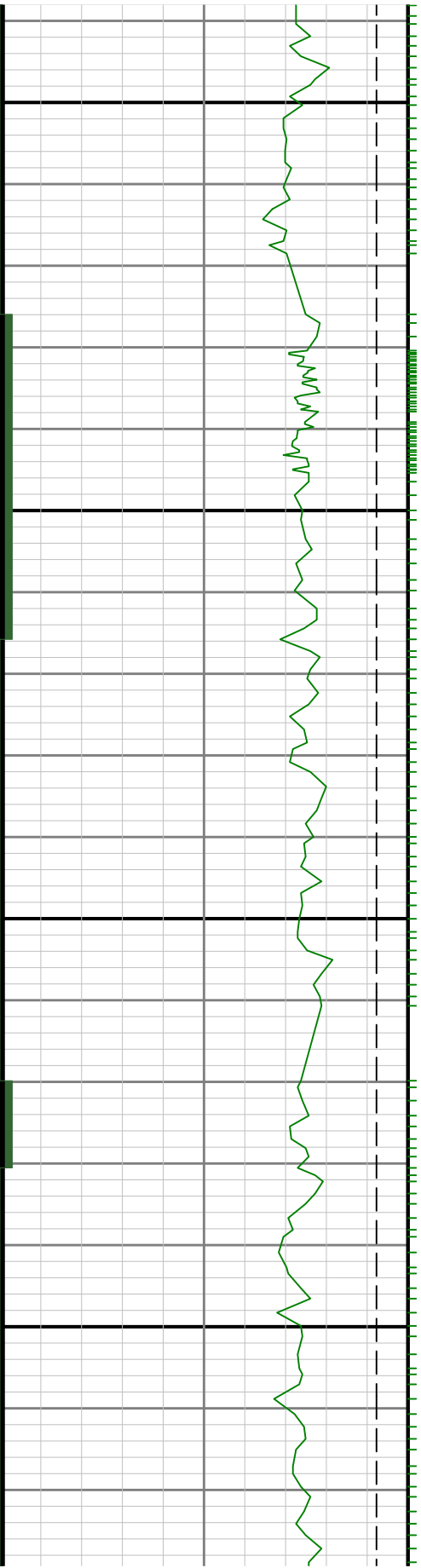


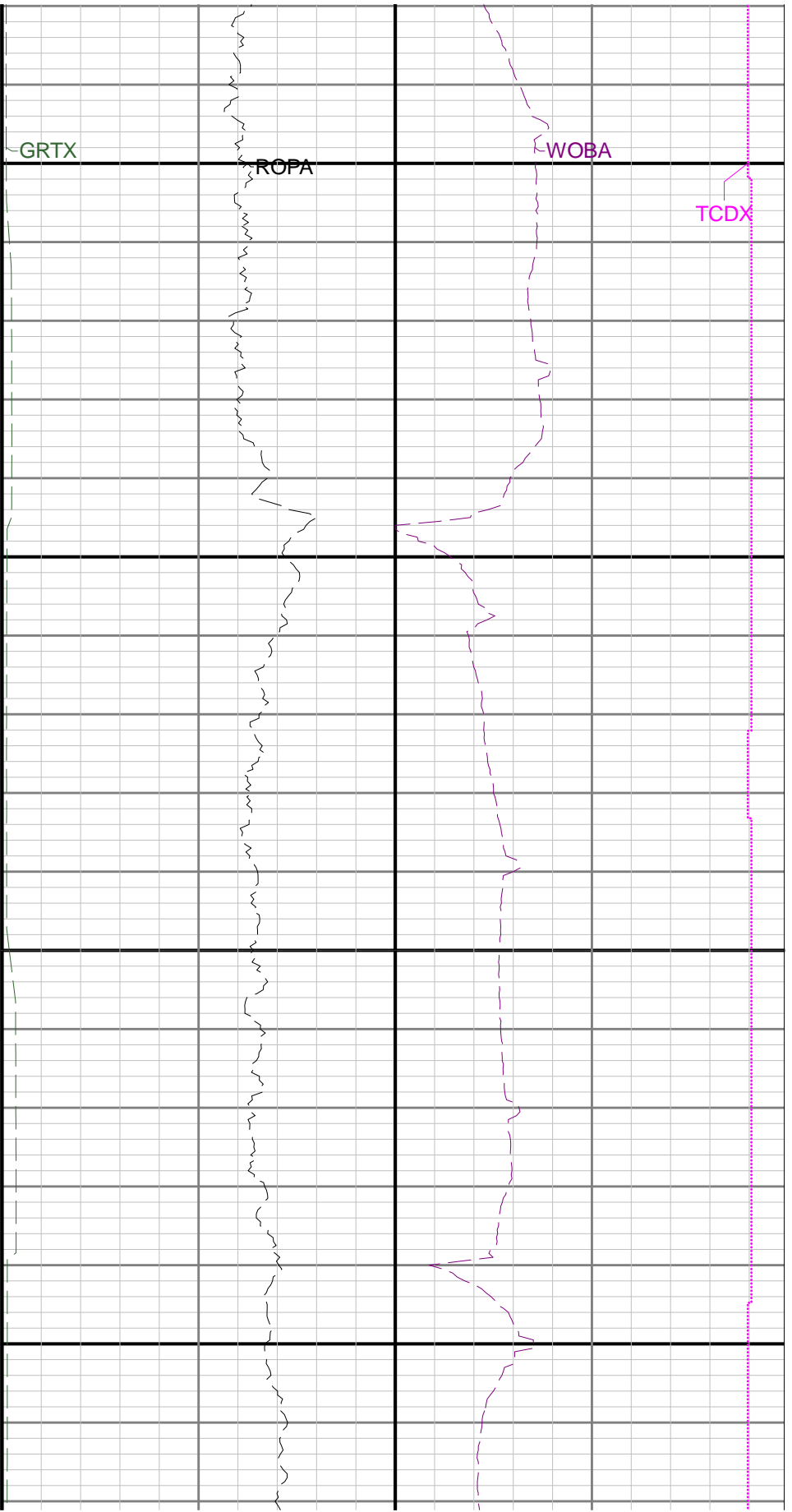
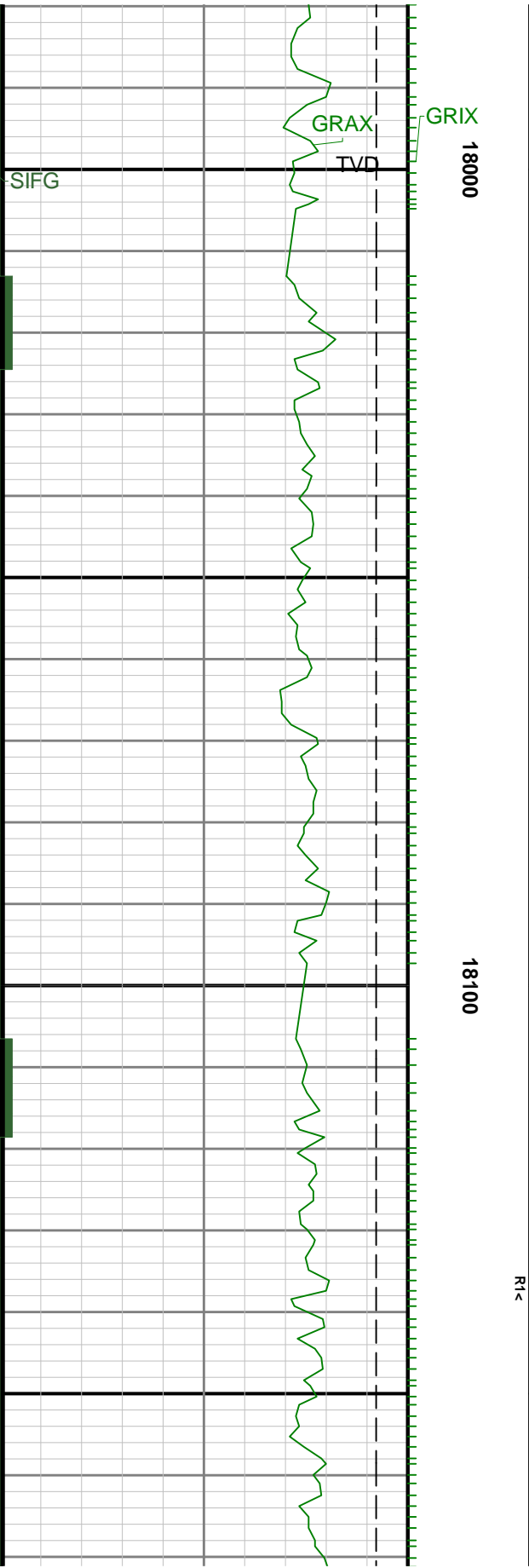


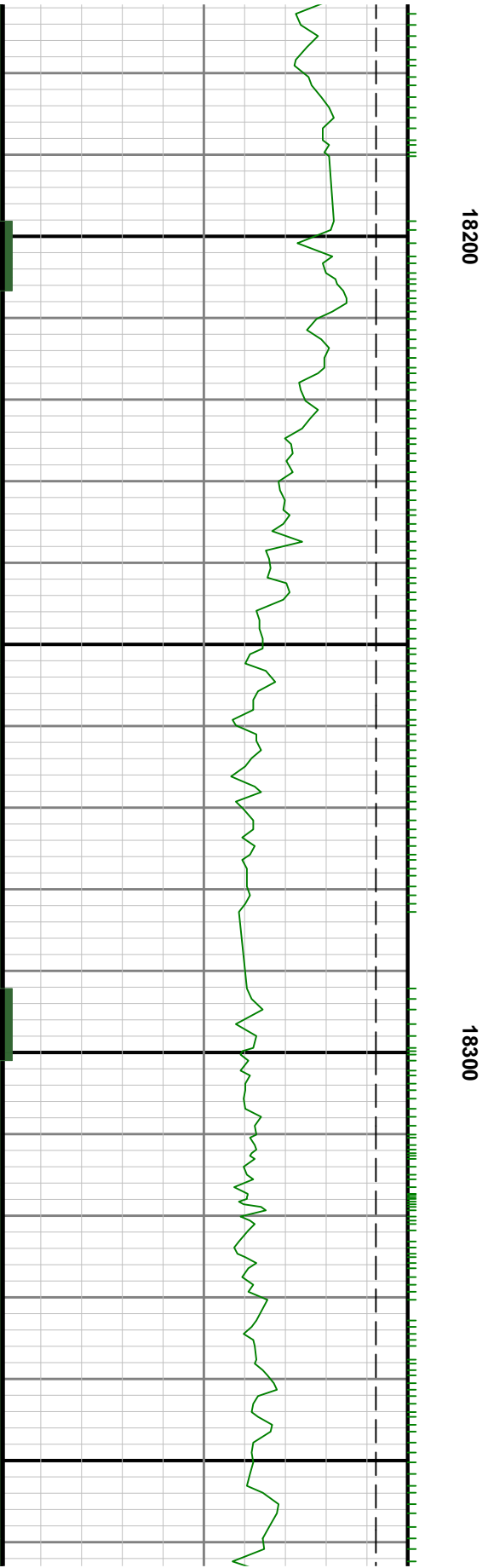
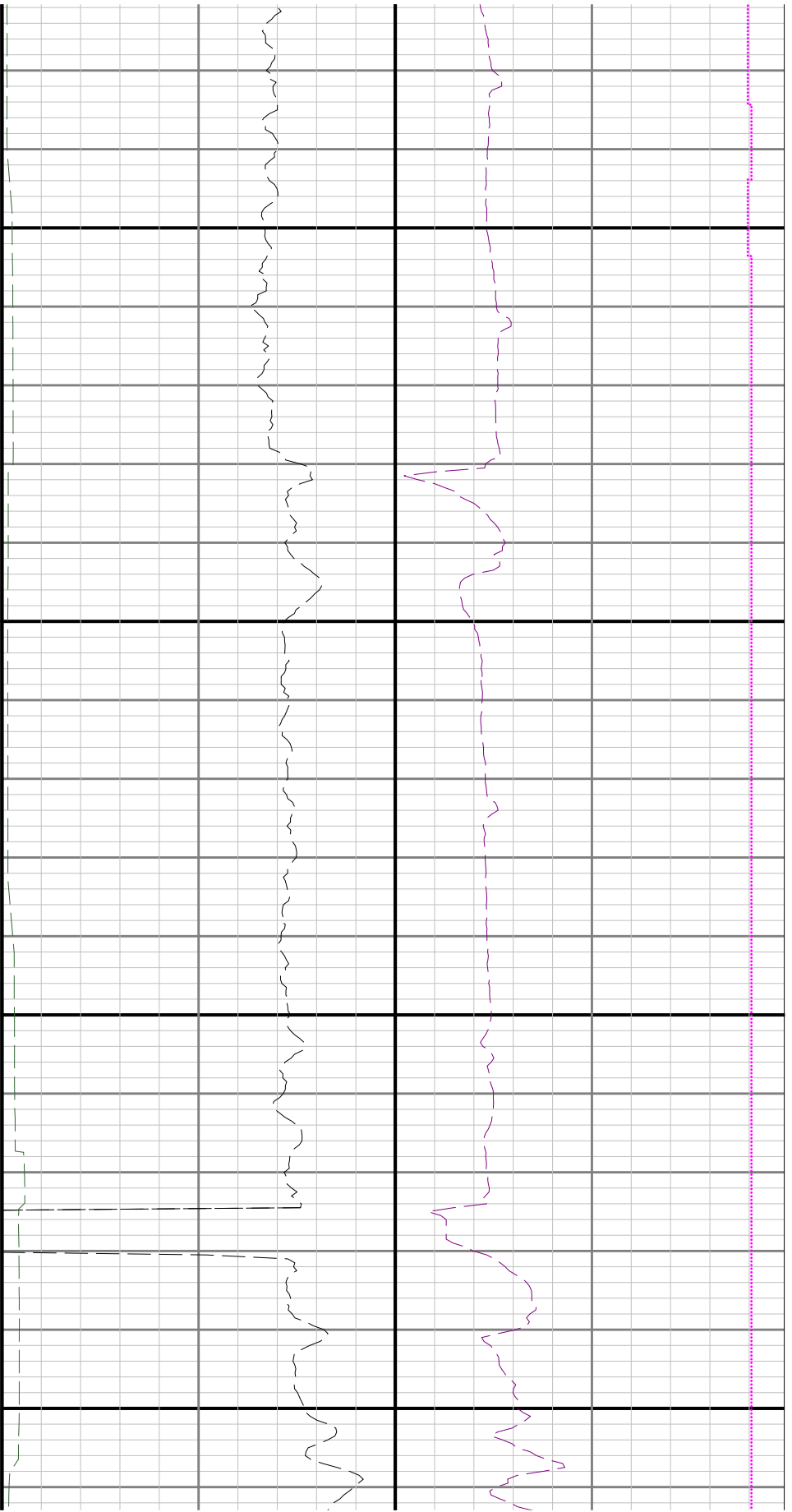


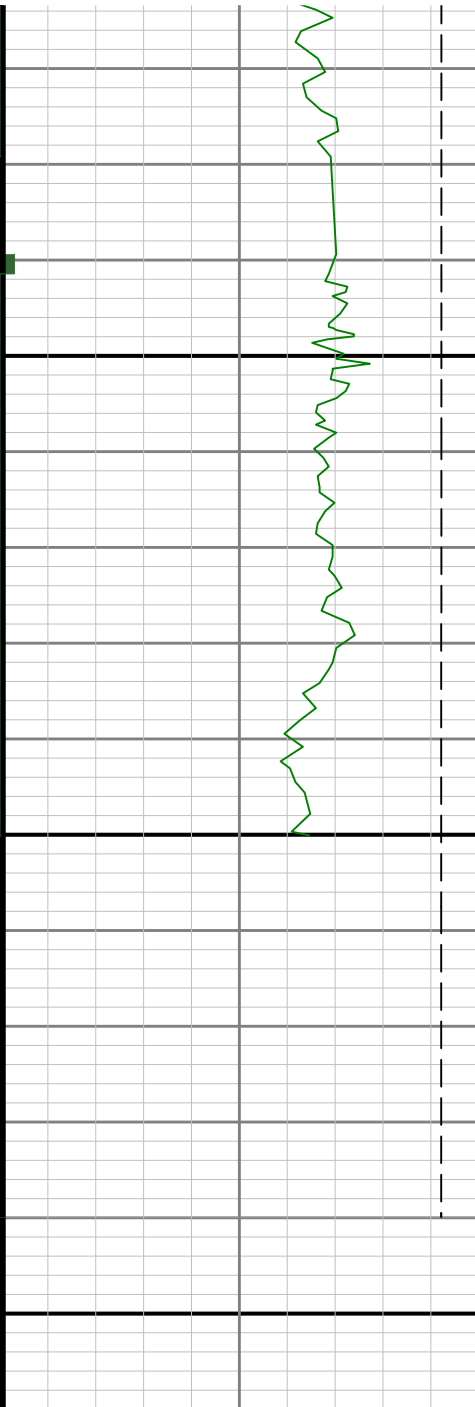
17800

17900





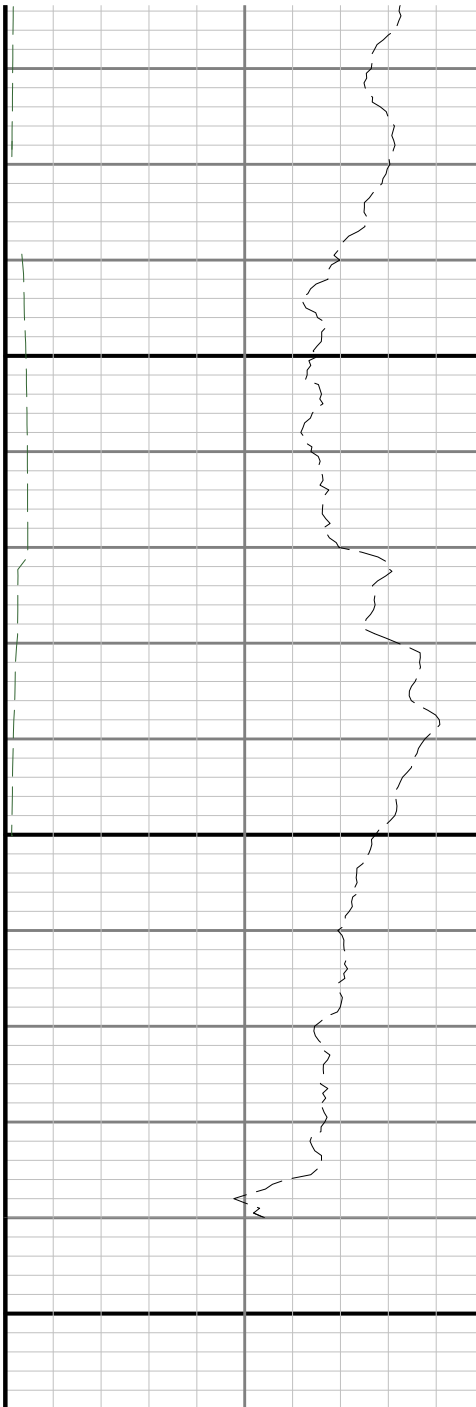




18400

18500

MD 1:240 feet



Gamma Ray - Apparent 0.5 ft Average [GRAX]

0 200

API

True Vertical Depth [TVD]

0 8000

ft

Gamma Time Since Drilled

0 600

min

Depth Averaged ROP 3 ft Average [ROPA]

900 0

ft/h

Weight On Bit, Average 1 ft Average [WOBA]

0 100

klb

Downhole Temperature [TCDX]

0 300

degF