

FINISHED GRADE ELEVATION = 5791.3'

REV: 2 11-15-17 D.W. (PAD MOVE)

- NOTES:**
- Round corners at 35' radius or as needed.
 - Construct diversion ditches as needed.
 - Contours shown at 2' intervals.
 - Cut/Fill slopes 3:1 (Typ.).

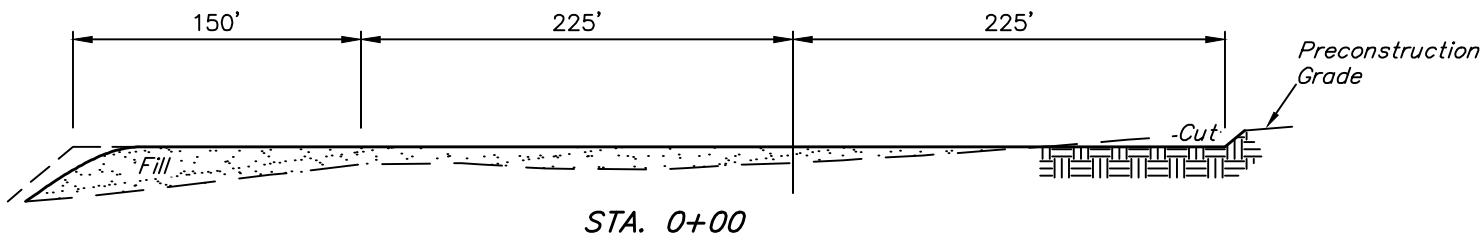
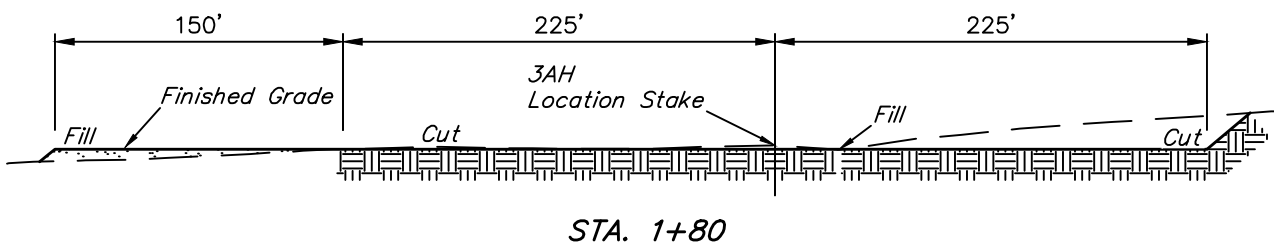
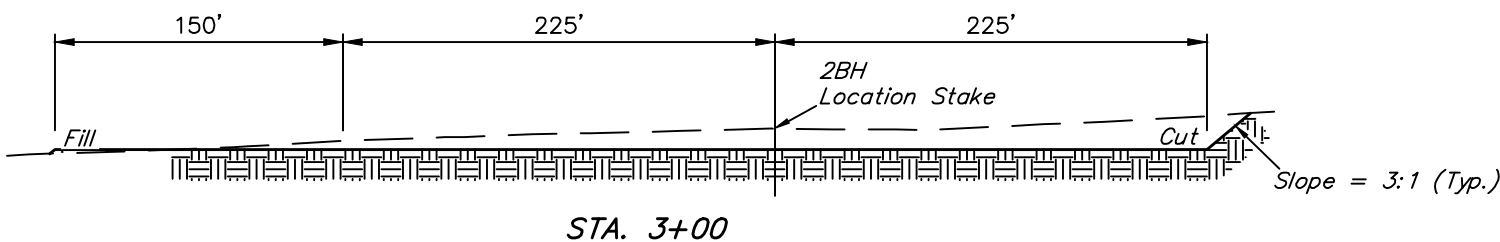
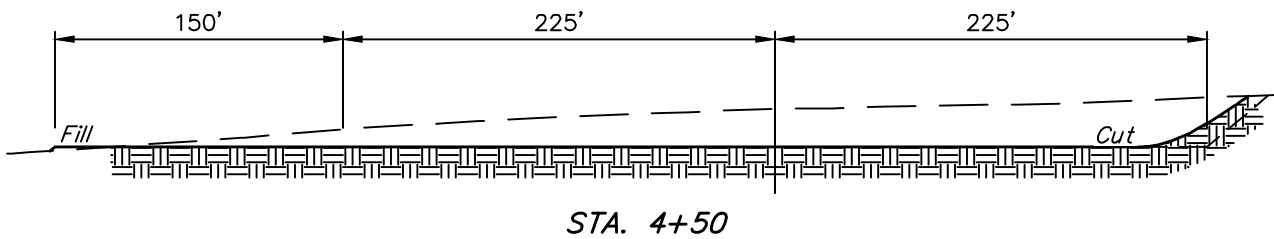
ConocoPhillips Company
CHICO #4-65 26-25 2BH, 2CH, 2DH & 3AH
SW 1/4 NW 1/4, SECTION 26, T4S, R65W, 6th P.M.
ARAPAHOE COUNTY, COLORADO



UELS, LLC
Corporate Office * 85 South 200 East
Vernal, UT 84078 * (435) 789-1017

SURVEYED BY	CHAD MEIERS	11-14-17	SCALE
DRAWN BY	K.B.	07-15-15	1" = 100'
CONSTRUCTION LAYOUT		FIGURE #1	

1" = 40'
X-Section
Scale
1" = 100'



APPROXIMATE EARTHWORK QUANTITIES	
(6") TOPSOIL STRIPPING	5,630 Cu. Yds.
REMAINING LOCATION	23,880 Cu. Yds.
TOTAL CUT	29,510 Cu. Yds.
FILL	12,780 Cu. Yds.
EXCESS MATERIAL	16,730 Cu. Yds.
TOPSOIL	5,630 Cu. Yds.
EXCESS UNBALANCE (After Interim Rehabilitation)	11,100 Cu. Yds.

APPROXIMATE SURFACE DISTURBANCE AREAS		
	DISTANCE	ACRES
WELL SITE DISTURBANCE	NA	±8.257
60' WIDE ACCESS ROAD R-O-W DISTURBANCE	±2676'	±3.686
TOTAL SURFACE USE AREA		±11.943

REV: 2 11-15-17 D.W. (PAD MOVE)

- NOTES:**
- Fill quantity includes 10% for compaction.
 - Calculations based on 6" of topsoil stripping.
 - Cut/Fill slopes 3:1 (Typ.).

ConocoPhillips Company
CHICO #4-65 26-25 2BH, 2CH, 2DH & 3AH
SW 1/4 NW 1/4, SECTION 26, T4S, R65W, 6th P.M.
ARAPAHOE COUNTY, COLORADO



UELS, LLC
Corporate Office * 85 South 200 East
Vernal, UT 84078 * (435) 789-1017

SURVEYED BY	CHAD MEIERS	11-14-17	SCALE
DRAWN BY	K.B.	07-15-15	AS SHOWN
CONSTRUCTION LAYOUT CROSS SECTIONS			FIGURE #2