



SRC ENERGY

Operator: Chandler & Associates LLC
Well Name: Yancey 1
Legal: NENE, Section 13, Township 6N, Range 67W
Location: Weld County, CO
API: 05-123-05227

Deepest Water Well
Within 1 Mile = 620'

Wellbore History

Spud Date: 3/16/1957
Surf Csg: 10.75", 40# @ 360' – 300 sx
Prod Hole: 8.75" @ 360'-7731'
7.875" @ 7731'-9151'
*Assumed Data





Previous P&A Procedure

Fill well w/ mud @ 9120'-9150'
Set 25 sx @ 9020'-9120' (100' plug)
Fill well w/ mud @ 4420'-9020'
Set 35 sx @ 4335'-4420' (85' plug)
Fill well w/ mud @ 320'-4335'
Set 15 sx @ SC Shoe
Set 5 sx @ Surface

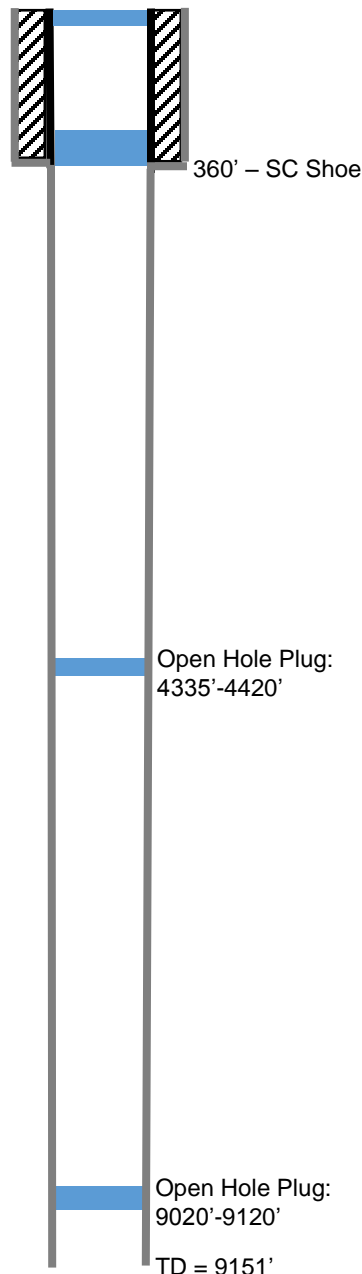
Proposed P&A Procedure

Mill cmt (btm of cmt ≈ 360')
Set 227 sx @ 4000' (500' plug)
WOC 4 hours and tag plug
Set 114 sx @ 2250' (250' plug)
WOC 4 hours and tag plug
Set 417 sx @ 860' to surface
WOC 4 hours and tag plug

Key

-  Existing Cement Coverage
-  CICR
-  Cement Pumped
-  CIBP

Current



Proposed

