







SandRidge Exploration & Production, LLC

BASIS OF BEARINGS
BASIS OF BEARINGS IS A G.P.S. OBSERVATION

[illegible]

LINE TABLE		
LINE	DIRECTION	LENGTH
L1	N25°18'19"E	398.12'
L2	N34°02'57"W	892.65'

 = 90° SYMBOL
 = PROPOSED WELLHEAD.
 = LANDING POINT
 = TARGET BOTTOM HOLE.
 = SECTION CORNERS LOCATED. (NAD 83)
 = SECTION CORNERS RE-ESTABLISHED.
 (Not Set on Ground.) (NAD 83)

PDOP = 1.2

REV: 1 10-06-17 M.D. (LANDING POINT CHANGE)

UELS, LLC
Corporate Office * 85 South 200 East
Vernal, UT 84078 * (435) 789-1017

SURVEYED BY	GREG WEIMER	09-26-17	SCALE
DRAWN BY	M.D.	10-02-17	1" = 1000'

WELL LOCATION PLAT