



PHOTO: VIEW FROM CORNER #5 TO LOCATION STAKES

CAMERA ANGLE: SOUTHERLY



PHOTO: VIEW FROM BEGINNING OF PROPOSED ACCESS

CAMERA ANGLE: EASTERLY

REV: 1 01-10-18 C.C. (NAME CHANGE)

**BISON OIL & GAS II**

**ROHN FED 9-60 13 PAD**  
**SW 1/4 NE 1/4, SECTION 13, T9N, R60W, 6th P.M.**  
**WELD COUNTY, COLORADO**



**UELS, LLC**  
 Corporate Office \* 85 South 200 East  
 Vernal, UT 84078 \* (435) 789-1017

TAKEN BY	J.F.	01-02-18	
DRAWN BY	D.COX	01-03-18	
<b>LOCATION PHOTOS</b>		<b>PHOTO 1</b>	



PHOTO: VIEW OF LOCATION STAKES

CAMERA ANGLE: NORTHERLY




PHOTO: VIEW OF LOCATION STAKES

CAMERA ANGLE: EASTERLY

REV: 1 01-10-18 C.C. (NAME CHANGE)

**BISON OIL & GAS II**

**ROHN FED 9-60 13 PAD**  
**SW 1/4 NE 1/4, SECTION 13, T9N, R60W, 6th P.M.**  
**WELD COUNTY, COLORADO**

TAKEN BY	J.F.	01-02-18	
DRAWN BY	D.COX	01-03-18	
<b>LOCATION PHOTOS</b>		<b>PHOTO 2</b>	



**UELS, LLC**  
 Corporate Office \* 85 South 200 East  
 Vernal, UT 84078 \* (435) 789-1017




PHOTO: VIEW OF LOCATION STAKES

CAMERA ANGLE: SOUTHERLY




PHOTO: VIEW OF LOCATION STAKES

CAMERA ANGLE: WESTERLY

REV: 1 01-10-18 C.C. (NAME CHANGE)

**BISON OIL & GAS II**

**ROHN FED 9-60 13 PAD**  
**SW 1/4 NE 1/4, SECTION 13, T9N, R60W, 6th P.M.**  
**WELD COUNTY, COLORADO**

TAKEN BY	J.F.	01-02-18	
DRAWN BY	D.COX	01-03-18	
<b>LOCATION PHOTOS</b>		<b>PHOTO 3</b>	



**UELS, LLC**  
 Corporate Office \* 85 South 200 East  
 Vernal, UT 84078 \* (435) 789-1017