



SRC ENERGY

Operator: SRC Energy
Well Name: Opdyke 31-3
Legal: NWNE, Section 3, Township 6N, Range 66W
Location: Weld County, CO
API: 05-123-23593

Deepest Water Well
 Within 1 Mile = 800'





Wellbore History

Spud Date: 2/25/2006
 Surf Csg: 8.625", 24# @ 904' – 620 sx
 Prod Csg: 4.5", 11.6# @ 7537' – 449 sx
 TOC: 3330' (CBL)
 Perfs: CODL: 7378'-7394'

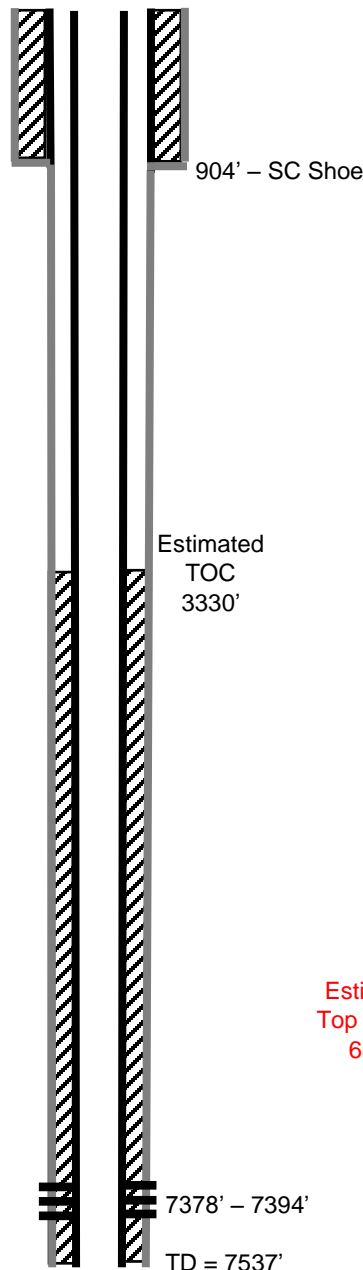
P&A Procedure

Set CIBP @ 7303'
 Run CBL, verify existing cement
 Set 41 sx on top of CIBP (431' plug)
 Perf @ 2500'
 Set CICR @ 2400'
 Circ 85 sx through CICR (300' annulus plug)
 Set 10 sx on top of CICR (100' plug)
 Cut Casing @ 1004'
 Pmp 408 sx @ 1054' to surface

Key

-  Existing Cement Coverage
-  CICR
-  Cement Pumped
-  CIBP

Current



Proposed

