
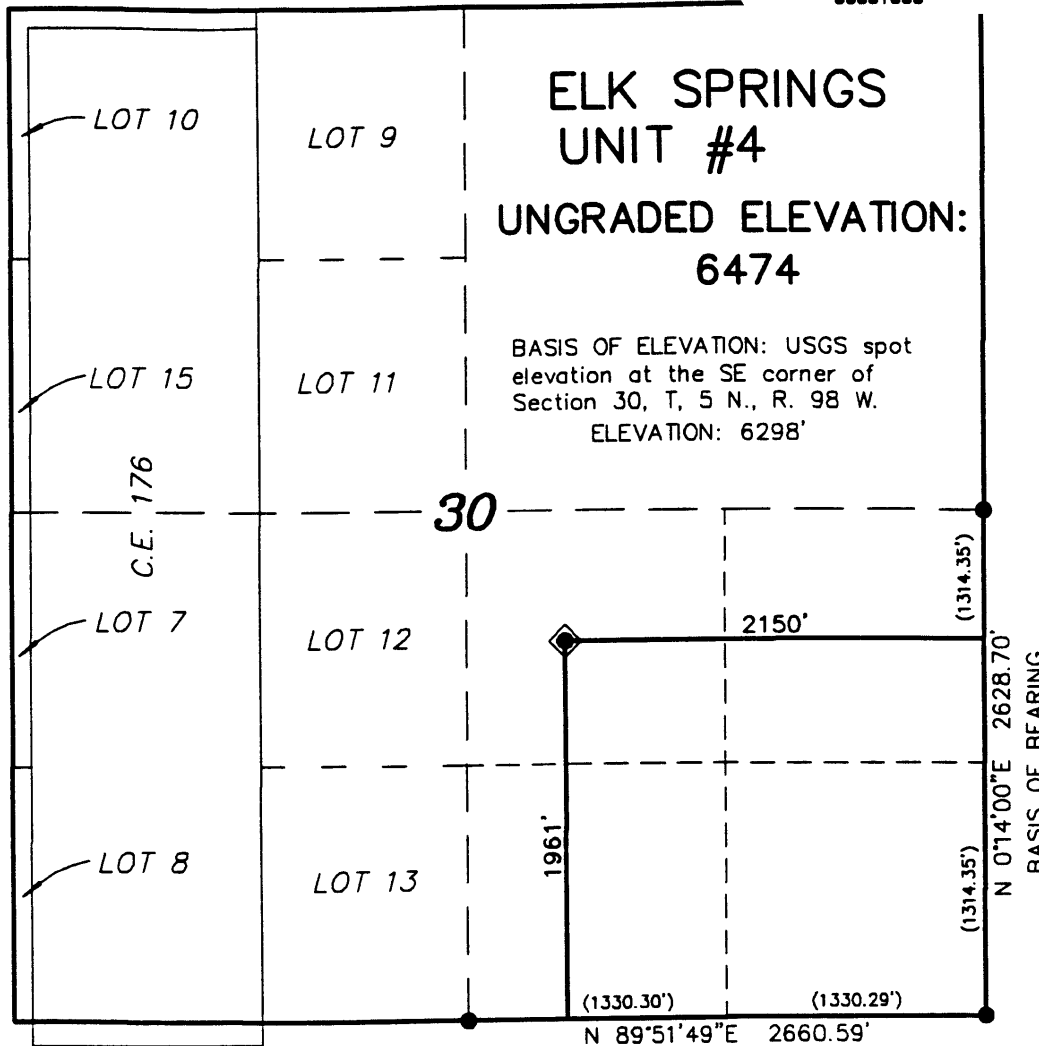


R. 98 W.



SCALE 1"=1000'


T. 5 N.

R.P. 220' NORTH
ELEV. 6505.3


SEP 22 1999

CERTIFICATE OF SURVEYOR

STATE OF COLORADO } ss
COUNTY OF MOFFAT



I, Brian L. Forbes, of Rock Springs, Wyoming, hereby state that this map was made from notes taken during an actual survey under my direct supervision on DECEMBER 22, 1993, and that it shows correctly the location of ELK SPRINGS UNIT #4.



NOTES

- FOUND CORNERS
- PROPORTIONED CORNERS
- ◆ WELL LOCATION

PLAT OF DRILLING LOCATION

for
A.G. ANDRIKOPOULOS RESOURCES, INC.

1961' F/SL & 2150' F/EL, SECTION 30,
T. 5 N., R. 98 W., 6th P.M.

Prepared By:
D. R. GRIFFIN AND ASSOCIATES
1414 ELK STREET (307) 362-5028
Rock Springs, Wyoming 82901

JOB No. 6316