



FILE NO: _____ COMPANY **LARAMIE ENERGY LLC**

API NO: _____ WELL **BRUTON 30-05W**

05077104620000 FIELD **VEGA**

Version _____ COUNTY **MESA** STATE **COLORADO**

LOCATION:
SHL: LAT:39.2526722N; LONG:107.814303W
BHL: LAT:39.2522870N; LONG:107.8165990

SEC **30** TWP **9S** RGE **93W**

OTHER SERVICES
RAL

PERMANENT DATUM **GL** ELEVATION **7512 FT**
LOG MEASURED FROM **KB** **30 FT** ABOVE P.D.
DRILL. MEAS. FROM **KB**

ELEVATIONS:
KB **7542 FT**
DF **7541 FT**
GL **7512 FT**

DATE	05-NOV-2017
RUN	1
TRIP	2
SERVICE ORDER	US129605
DEPTH DRILLER	7678 FT
DEPTH LOGGER	7578 FT
BOTTOM LOGGED INTERVAL	7578 FT
TOP LOGGED INTERVAL	30 FT
TIME STARTED	14:00
TIME FINISHED	20:00
OPERATOR RIG TIME	6 HRS
TYPE OF FLUID IN HOLE	FRESH WATER
FLUID DENSITY	NA
FLUID SALINITY	NA
FLUID LEVEL	55 FT
LOGGED CEMENT TOP	1060 FT
WELLHEAD PRESSURE	0 PSI
MAXIMUM HOLE DEVIATION	NA
NOMINAL LOGGING SPEED	15 FMIN
MAX. RECORDED TEMP.	232 DEGF
REFERENCE LOG	NA
REFERENCE LOG DATE	NA
EQUIP. NO.	HL6670
LOCATION	WOODWARD
RECORDED BY	C.COFFELT
WITNESSED BY	CHUCK MALLARY

IN MAKING INTERPRETATIONS OF LOGS OUR EMPLOYEES WILL GIVE THE CUSTOMER THE BENEFIT OF THEIR BEST JUDGEMENT. BUT SINCE ALL INTERPRETATIONS ARE OPINIONS BASED ON INFERENCES FROM ELECTRICAL OR OTHER MEASUREMENTS, WE CANNOT, AND WE DO NOT GUARANTEE THE ACCURACY OR CORRECTNESS OF ANY INTERPRETATION. WE SHALL NOT BE LIABLE OR RESPONSIBLE FOR ANY LOSS, COST, DAMAGES, OR EXPENSES WHATSOEVER INCURRED OR SUSTAINED BY THE CUSTOMER RESULTING FROM ANY INTERPRETATION MADE BY ANY OF OUR EMPLOYEES.

REMARKS

RUN 1 TRIP 2: *2 OPERATIONS IN WELLBORE*

OPERATION 2: RPM/GR/CCL RUN IN COMBINATION

LOGGED WITH 0 PSI ON WELLHEAD

SJ: 6778' - 6800'
SJ: 5691' - 5713'

CREW: M.MENTZER,K.REED

EQUIPMENT DATA

RUN	TRIP	TOOL	SERIES NO.	SERIAL NO.	POSITION
1	2	TELEMETRY	8250 EA/ 8248 ED	12151903/12211009	FREE
1	2	GR	8262 XA	10317216	FREE
1	2	RPM ELEC	8281 EA	10309421	FREE
1	2	RPM	8283 PA/8281 FA	10414345/10401926	FREE

RPM PNC3D MAIN PASS GRAND SANDS

ECLIPS 7.0w PC-ECLIPS General Release Rel 7.0w Fri Jun 09 11:02:06 Central Daylight Time 2017
Patches: 1

Plotted: Sun Nov 05 20:21:59 2017

PARAMETER AND FILTER SUMMARY REPORT

FILE: C:\dat1a\LARAMIE_BRUTON_30_05W\p353h03.prm
LOGGING MODE: DEPTH DIRECTION: UP
TOP DEPTH: 2307.750 ft BOTTOM DEPTH: 2962.500 ft

SYMMETRIC FILTER

MEASUREMENT TYPE	PARAMETER	VALUE	UNITS	INTERVAL (ft)
GR	FILTER ()	medium (1)		TOP BOTTOM

RPM PROCESSING

MEASUREMENT TYPE	PARAMETER	VALUE	UNITS	INTERVAL (ft)
PNC Parameters	BOREHOLE CONTENTS	FLUID		TOP BOTTOM
	OPEN/CASED HOLE	CASED HOLE		" "
	BOREHOLE SIZE	8.50	in	" "
	LARGEST CASING OD	7.00	in	" "
	MATRIX	SANDSTONE		" "
	CORRECTION BUFFER	11		" "

CURVE DESCRIPTION REPORT

CURVE NAME	CREATION DATE	CURVE DESCRIPTION
F1:CCL	N/A	CASING COLLAR LOCATOR
F1:GR	N/A	GAMMA RAY
F1:ISS	N/A	INELASTIC SHORT SPACE COUNT RATE
F1:LS	N/A	LONG SPACE COUNT RATE
F1:RATO	N/A	SHORT/LONG SPACE COUNT RATE RATIO
F1:RICS	N/A	SHORT SPACE INELASTIC TO CAPTURE COUNT RATE RATIO (ISS/CSS)
F1:SGFC	N/A	BOREHOLE AND DIFFUSION CORRECTED SIGMA
F1:SS	N/A	SHORT SPACE COUNT RATE

CURVE MEASURE POINT OFFSET

CURVE	OFFSET (ft)	CURVE	OFFSET (ft)	CURVE	OFFSET (ft)	CURVE	OFFSET (ft)
CCL	-22.50	ISS	-9.50	RATO	-9.50	SGFC	-9.50
GR	-19.50	LS	-9.50	RICS	-9.50	SS	-9.50

Presentation : BHIH2LZZF2:C:\dat1a\LARAMIE_BRUTON_30_05W\LARAMIE_RPM_PNC3D+RPM_MN_GS_05W.fvpdf [5"/100' Scale]
Plot Interval : 2287.25 - 2957.75 Feet
Data File 1 : F1 : BHIH2LZZF2:C:\dat1a\LARAMIE_BRUTON_30_05W\RPM_MN_GS_05W.xtf
Created On : N/A
Company : LARAMIE ENERGY LLC
Well : BRUTON 30-05W
Field : VEGA
File Interval : 2286.5 - 2963.25 Feet
OCT : p353h

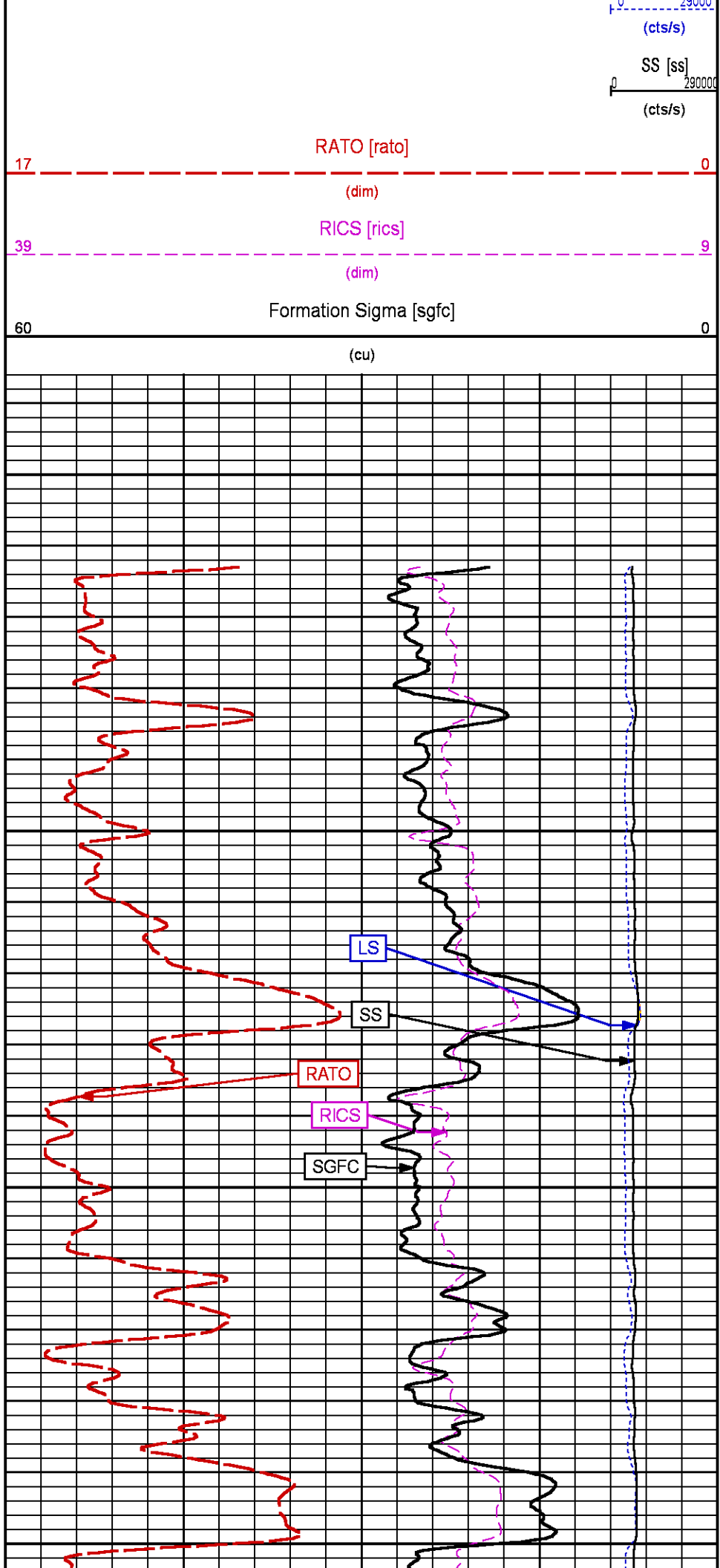
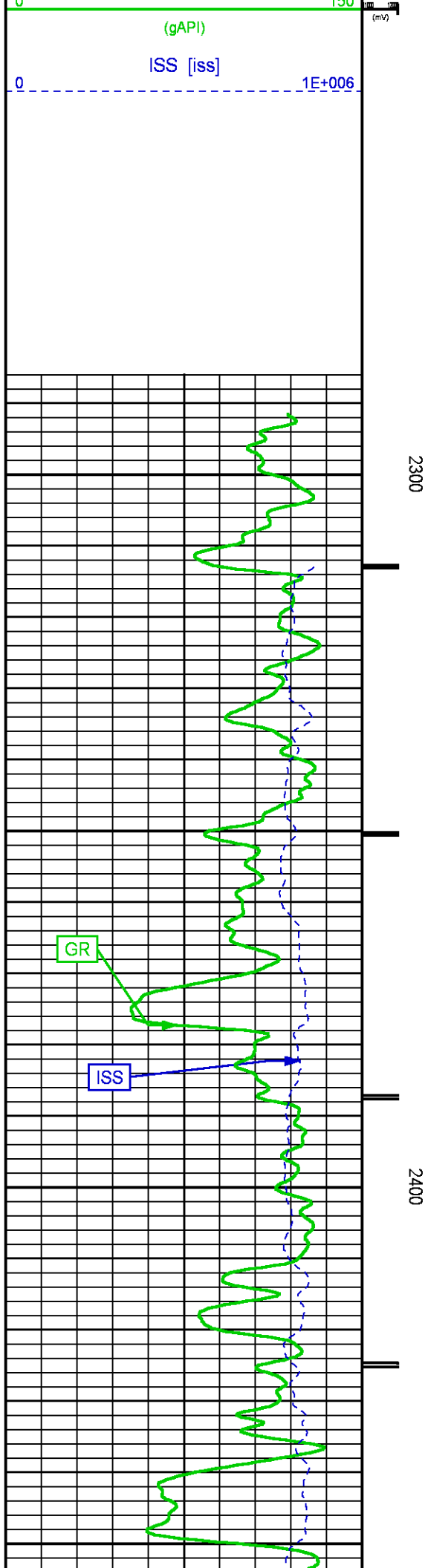
GR BACKUP

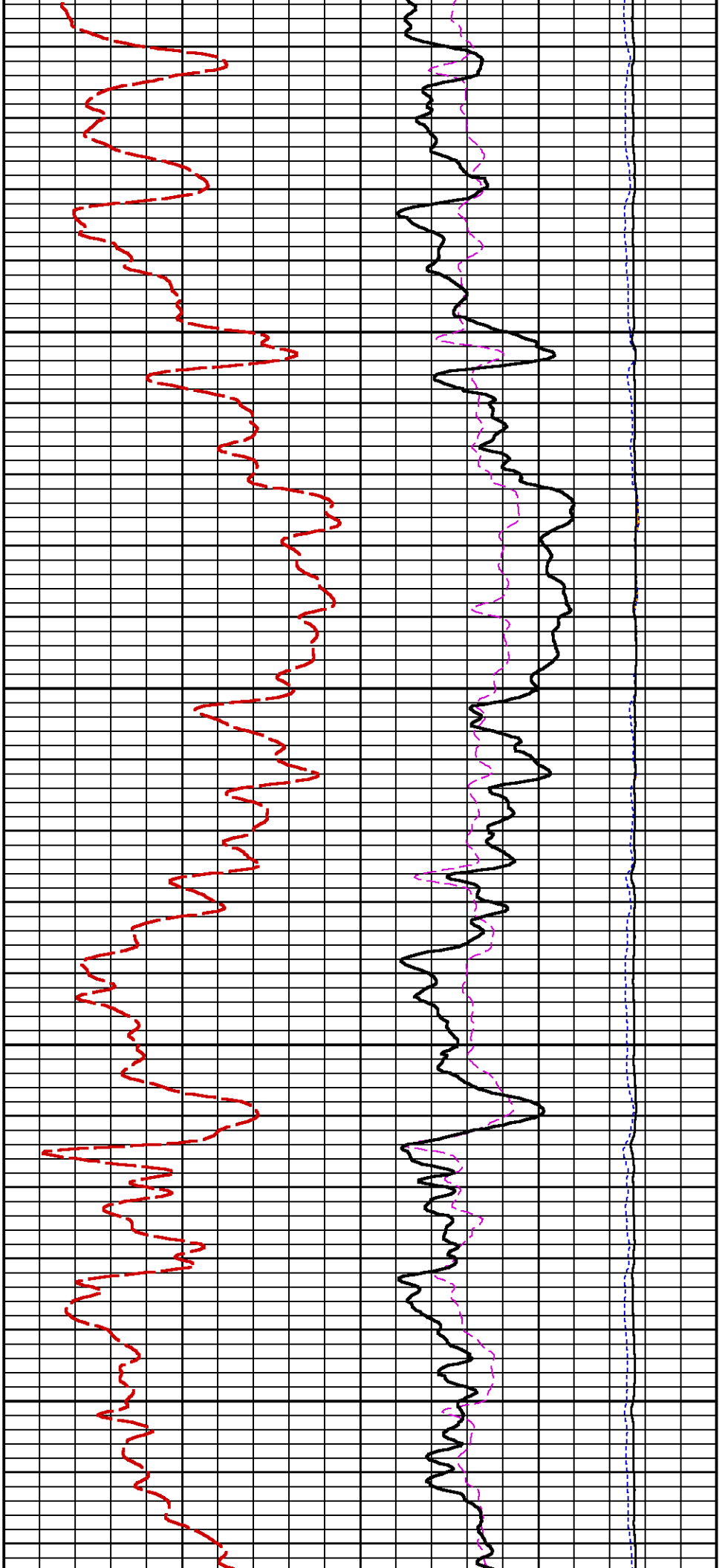
GAMMA RAY [gr]

FEET

CCL

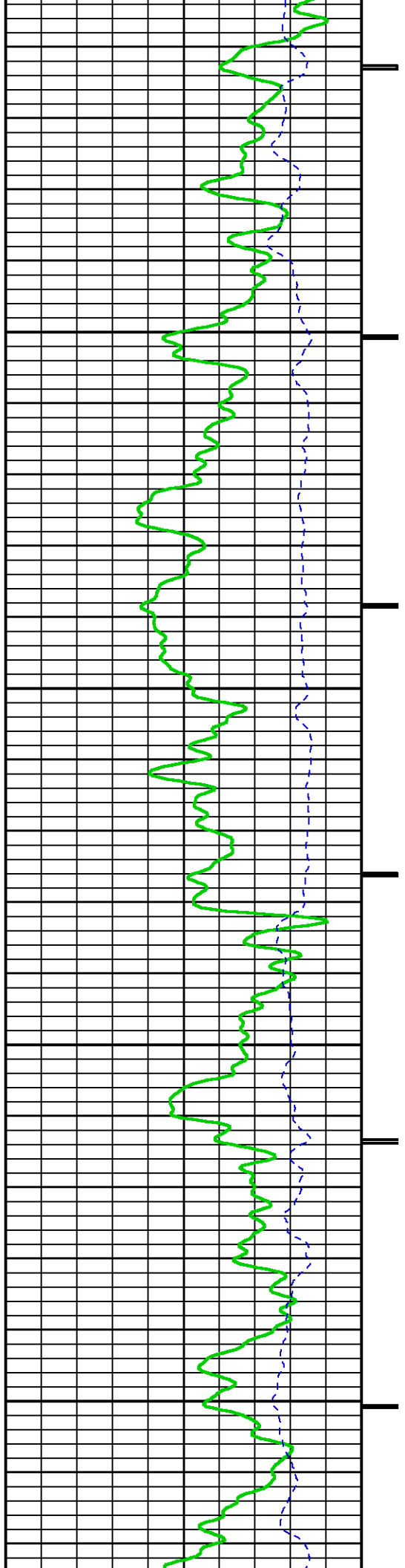
LS [ls]

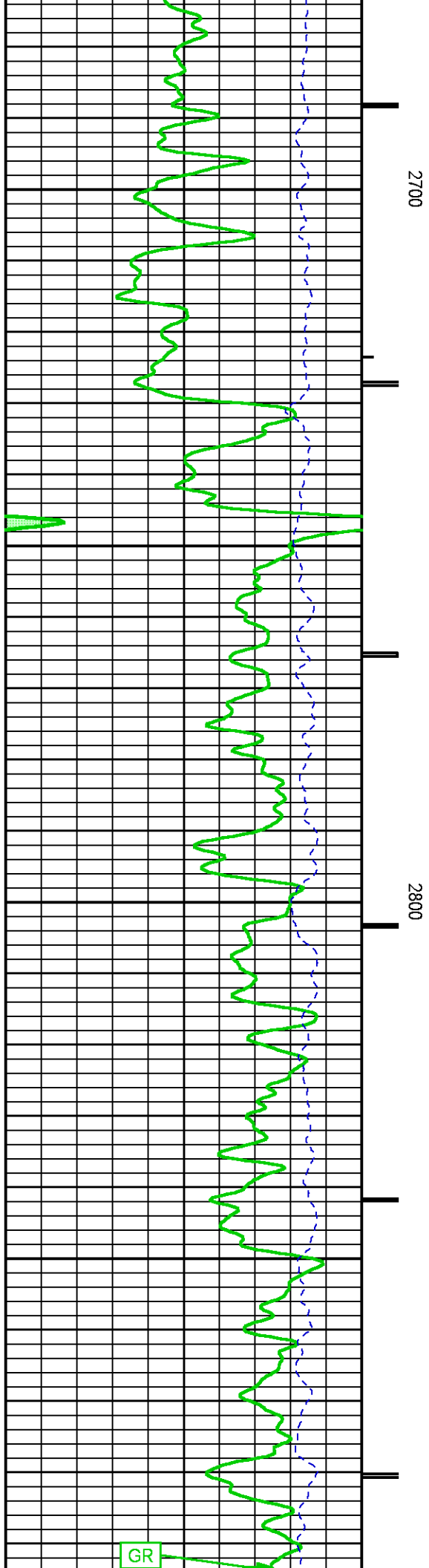
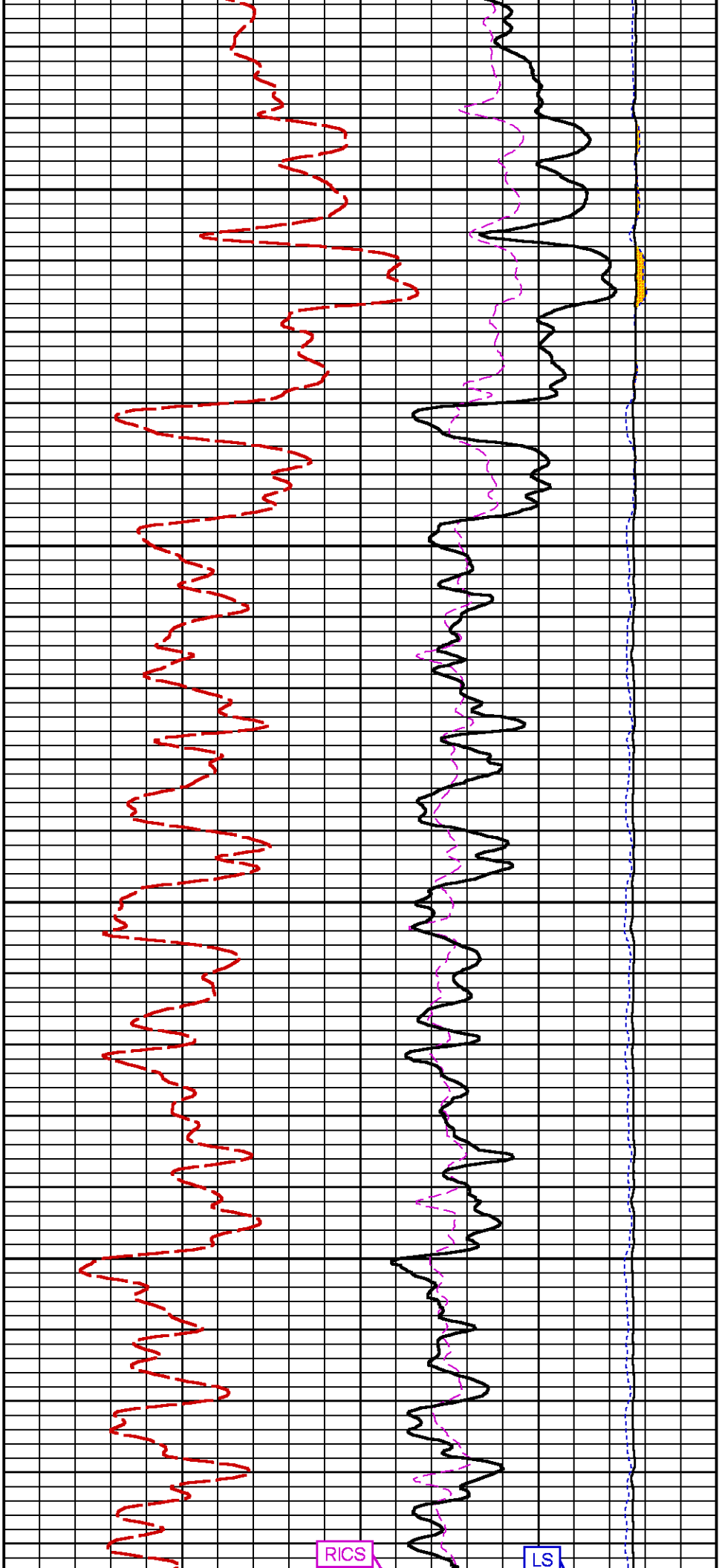


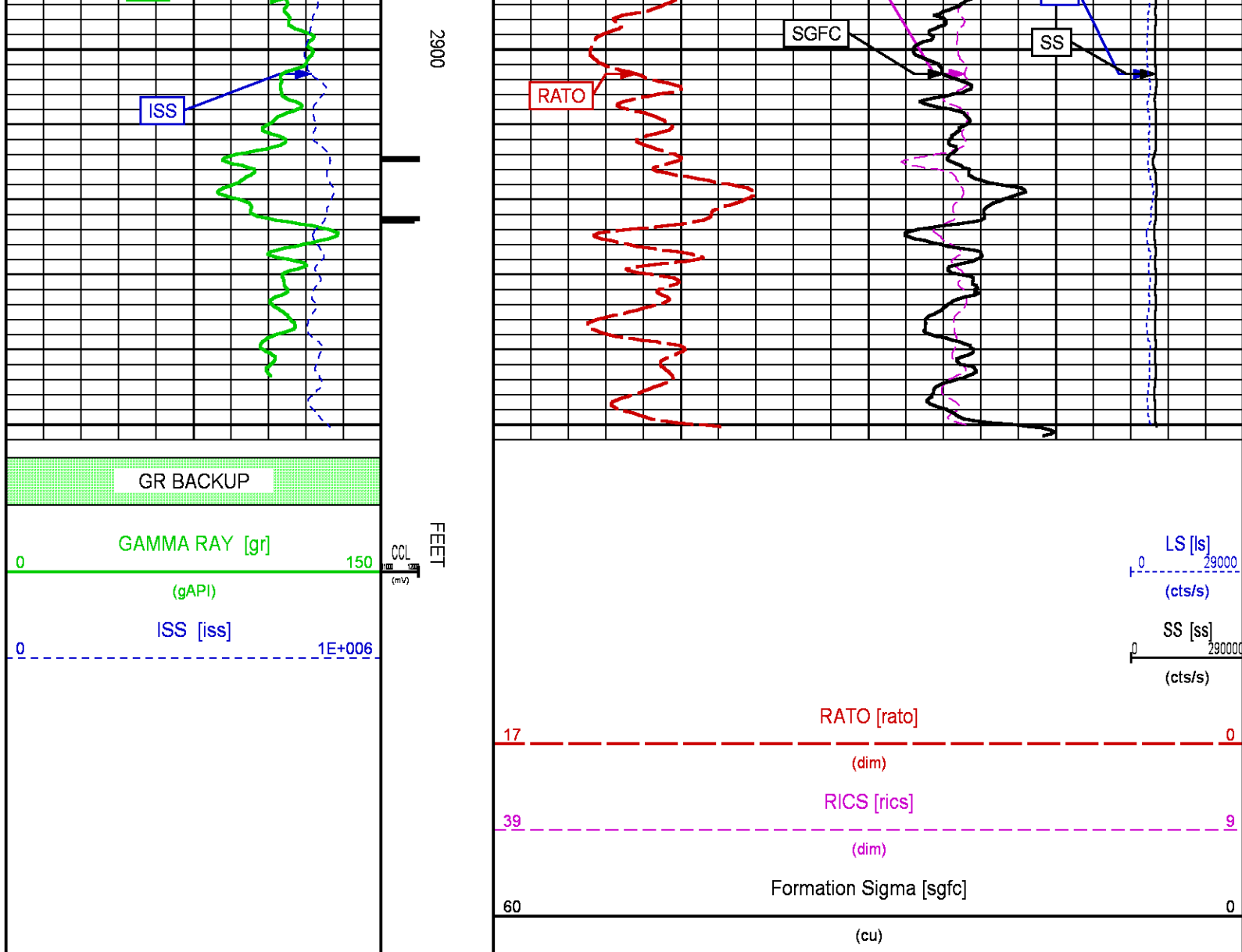


2500

2600







RPM PNC3D MAIN PASS

ECLIPS 7.0w PC-ECLIPS General Release Rel 7.0w Fri Jun 09 11:02:06 Central Daylight Time 2017
Patches: 1

Plotted: Sun Nov 05 19:32:27 2017

PARAMETER AND FILTER SUMMARY REPORT

FILE: C:\dat1a\LARAMIE_BRUTON_30_05Wp353h02.prm
LOGGING MODE: DEPTH DIRECTION: UP
TOP DEPTH: 3977.250 ft BOTTOM DEPTH: 7588.500 ft

SYMMETRIC FILTER

MEASUREMENT TYPE	PARAMETER	VALUE	UNITS	INTERVAL (ft)
GR	FILTER ()	medium (1)		TOP BOTTOM

RPM PROCESSING

MEASUREMENT TYPE	PARAMETER	VALUE	UNITS	INTERVAL (ft)
------------------	-----------	-------	-------	---------------

MEASUREMENT TYPE	PARAMETER	VALUE	UNITS	INTERVAL (ft)
PNC Parameters	BOREHOLE CONTENTS	FLUID		TOP
	OPEN/CASED HOLE	CASED HOLE		"
	BOREHOLE SIZE	8.50	in	"
	LARGEST CASING OD	7.00	in	"
	MATRIX	SANDSTONE		"
	CORRECTION BUFFER	11		"

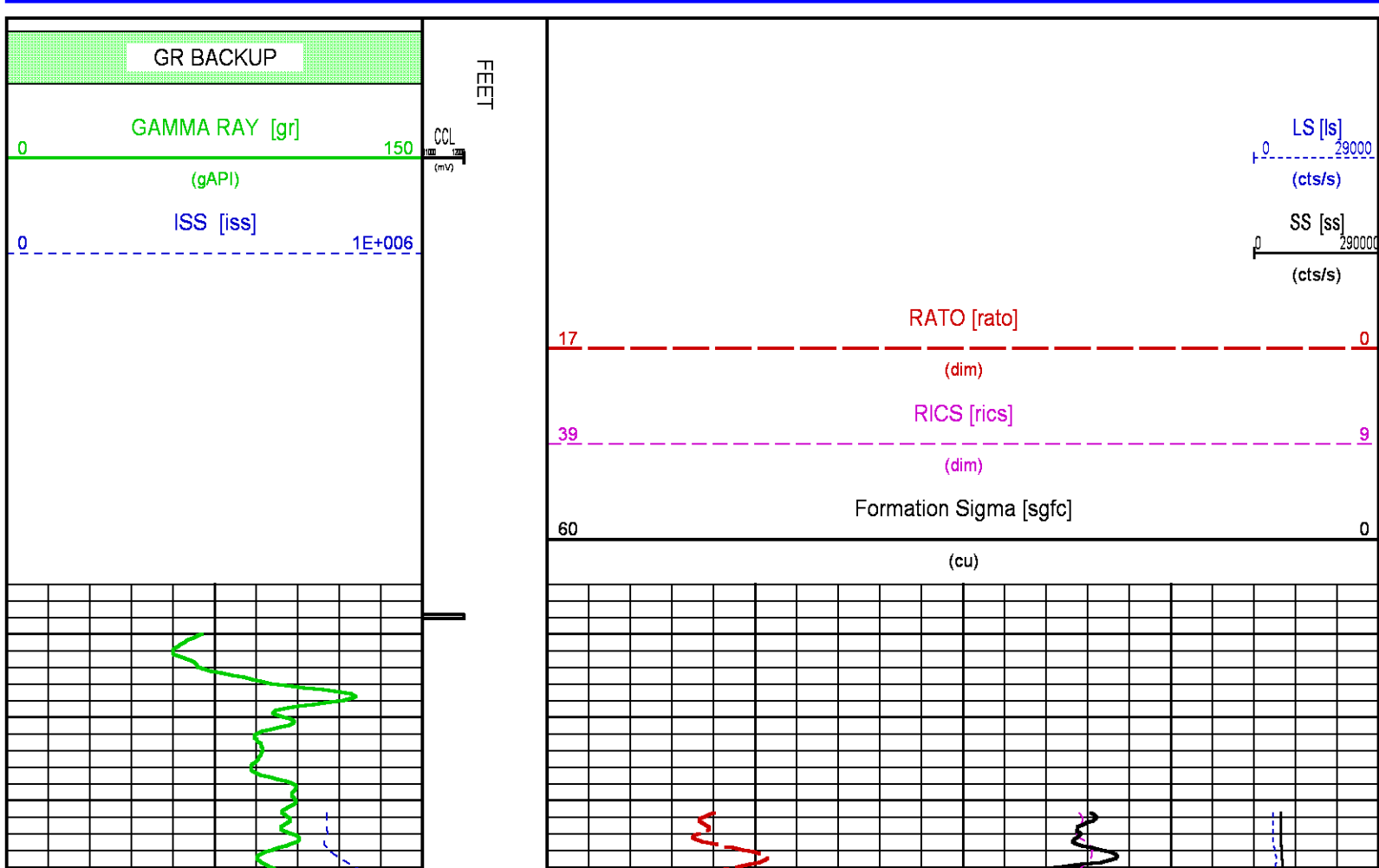
CURVE DESCRIPTION REPORT

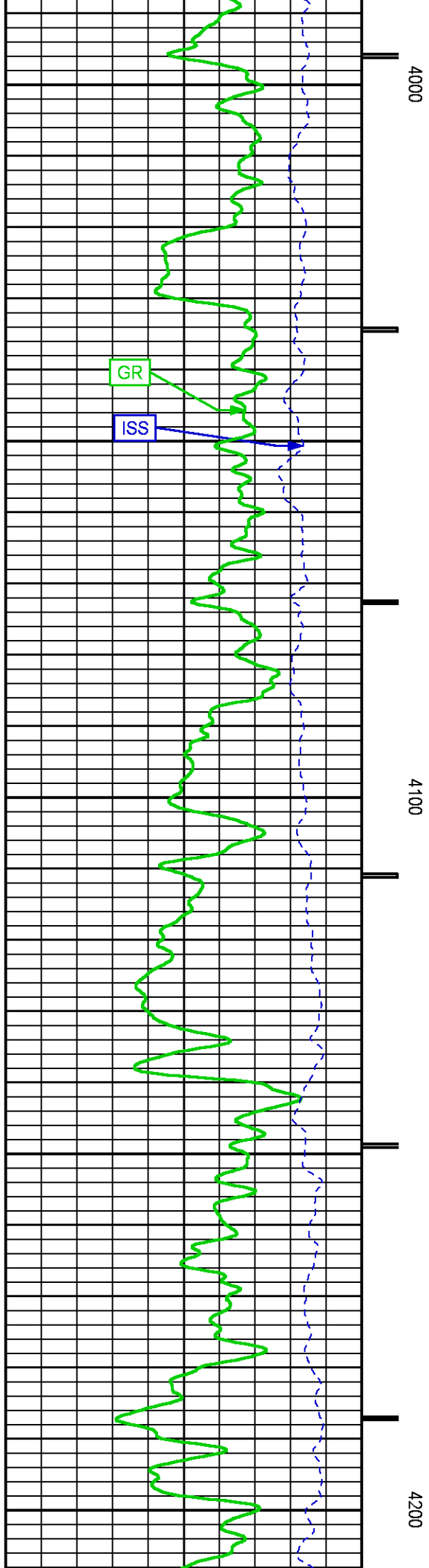
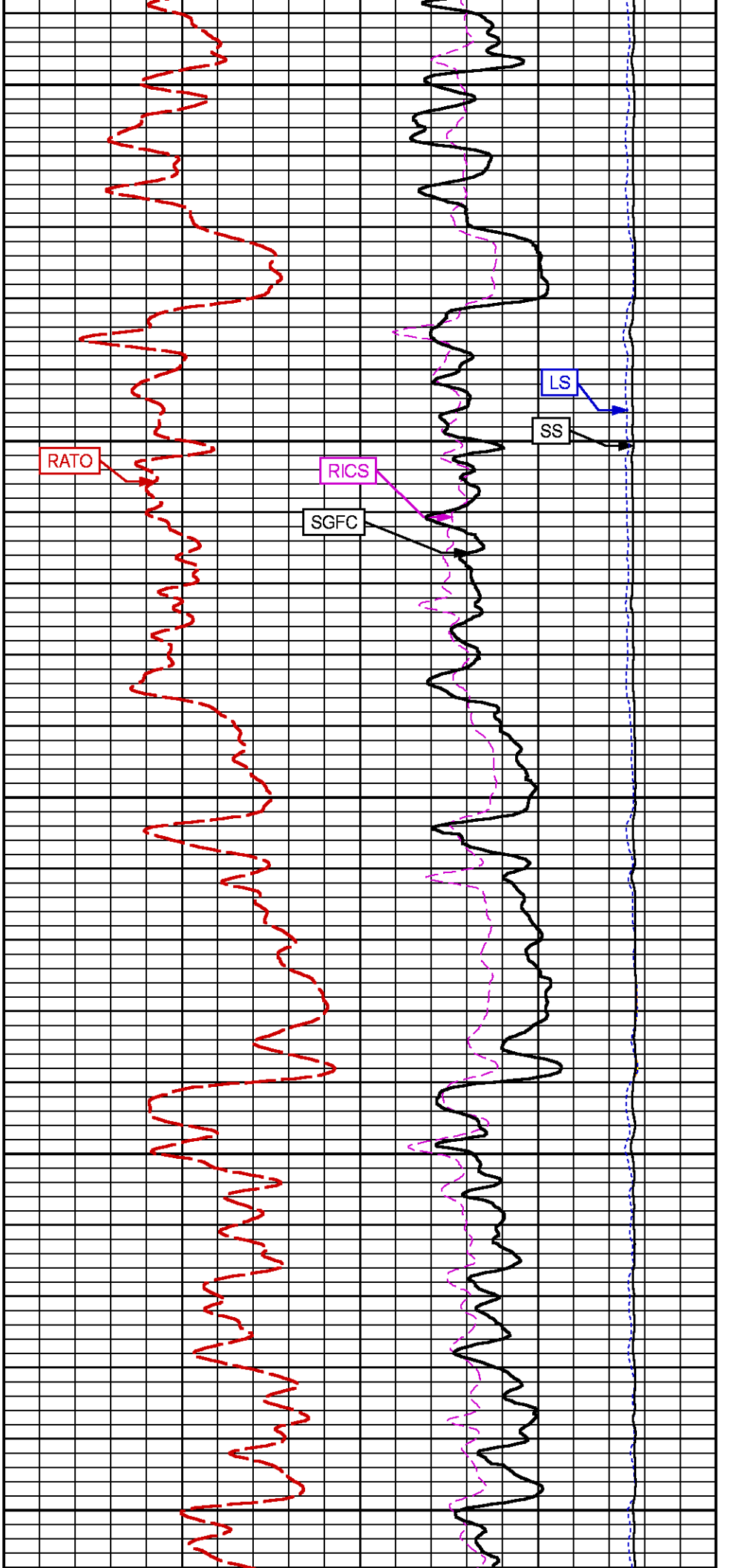
CURVE NAME	CREATION DATE	CURVE DESCRIPTION
F1:CCL	N/A	CASING COLLAR LOCATOR
F1:GR	N/A	GAMMA RAY
F1:ISS	N/A	INELASTIC SHORT SPACE COUNT RATE
F1:LS	N/A	LONG SPACE COUNT RATE
F1:RATO	N/A	SHORT/LONG SPACE COUNT RATE RATIO
F1:RICS	N/A	SHORT SPACE INELASTIC TO CAPTURE COUNT RATE RATIO (ISS/CSS)
F1:SGFC	N/A	BOREHOLE AND DIFFUSION CORRECTED SIGMA
F1:SS	N/A	SHORT SPACE COUNT RATE

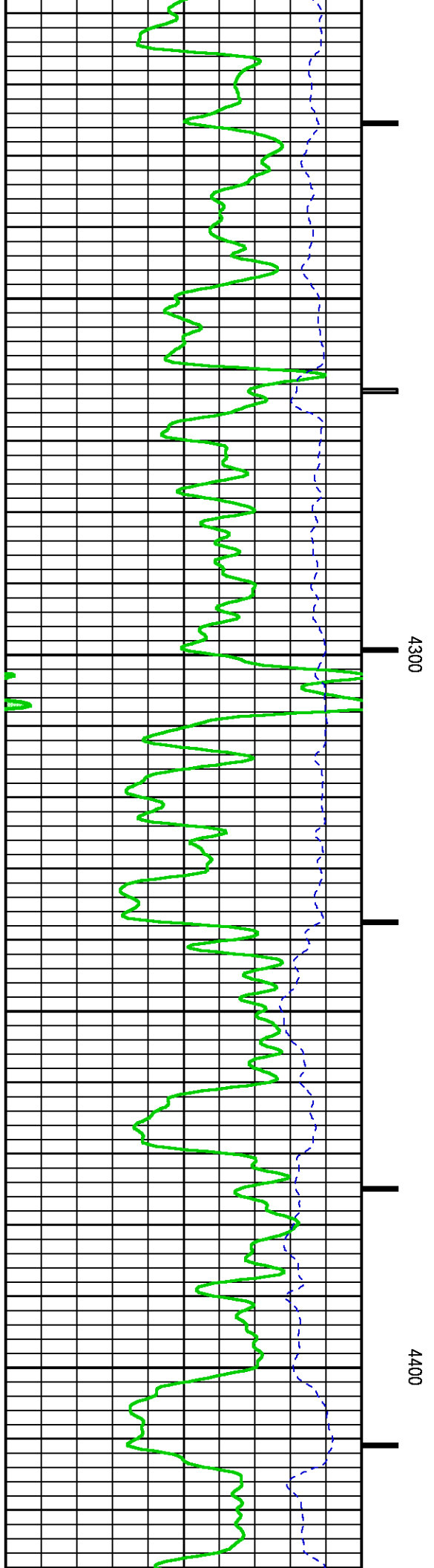
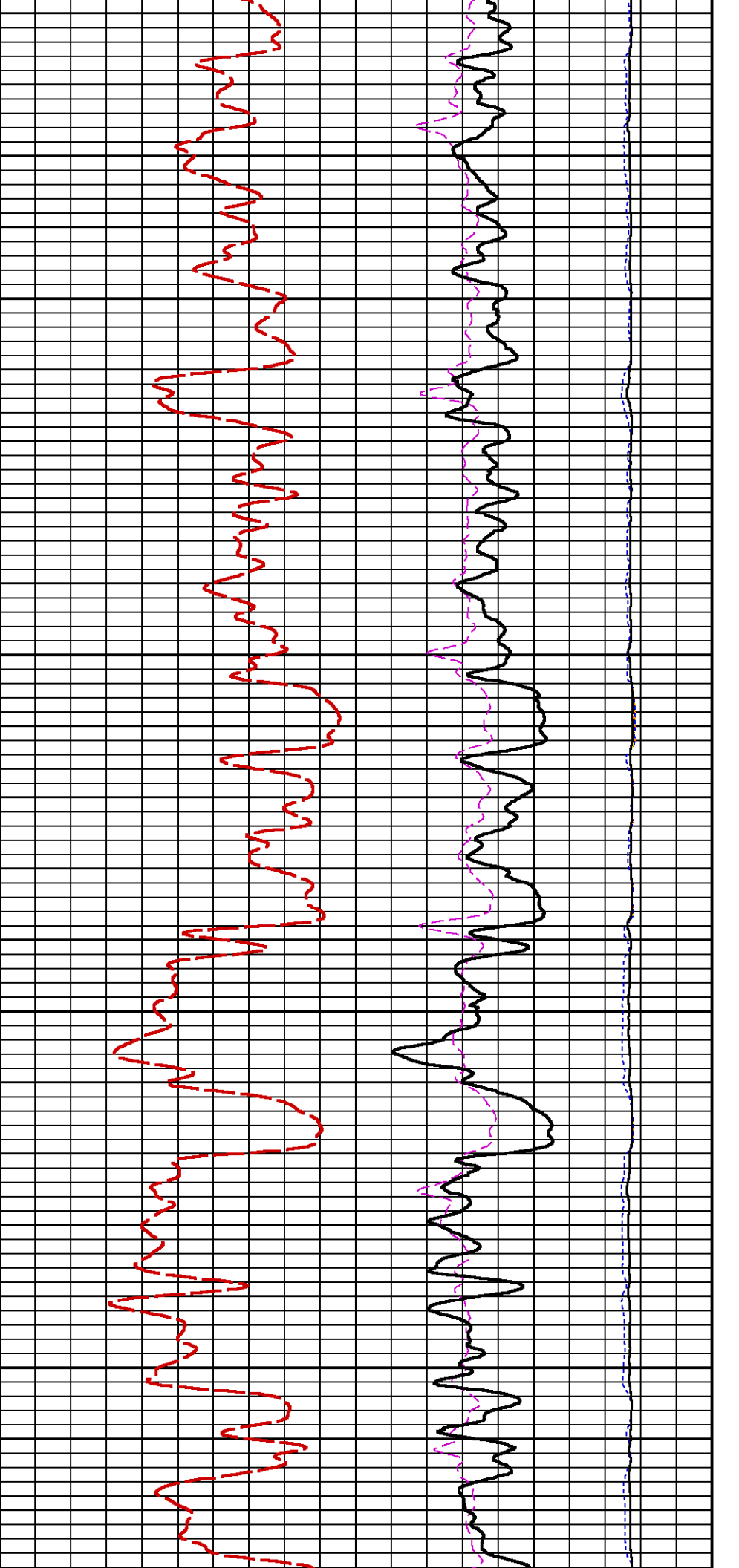
CURVE MEASURE POINT OFFSET

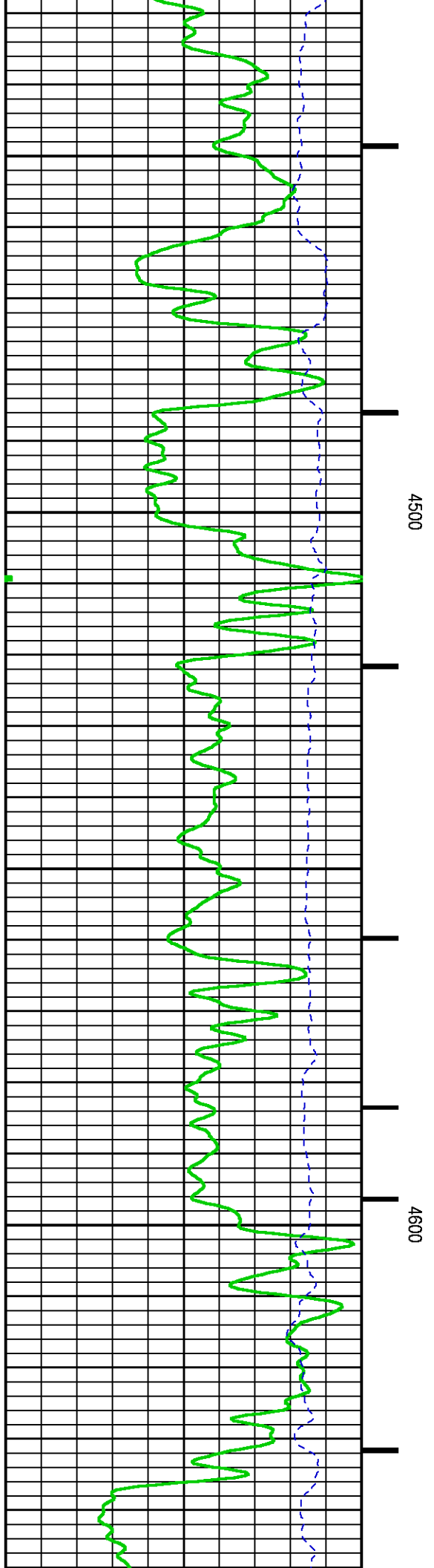
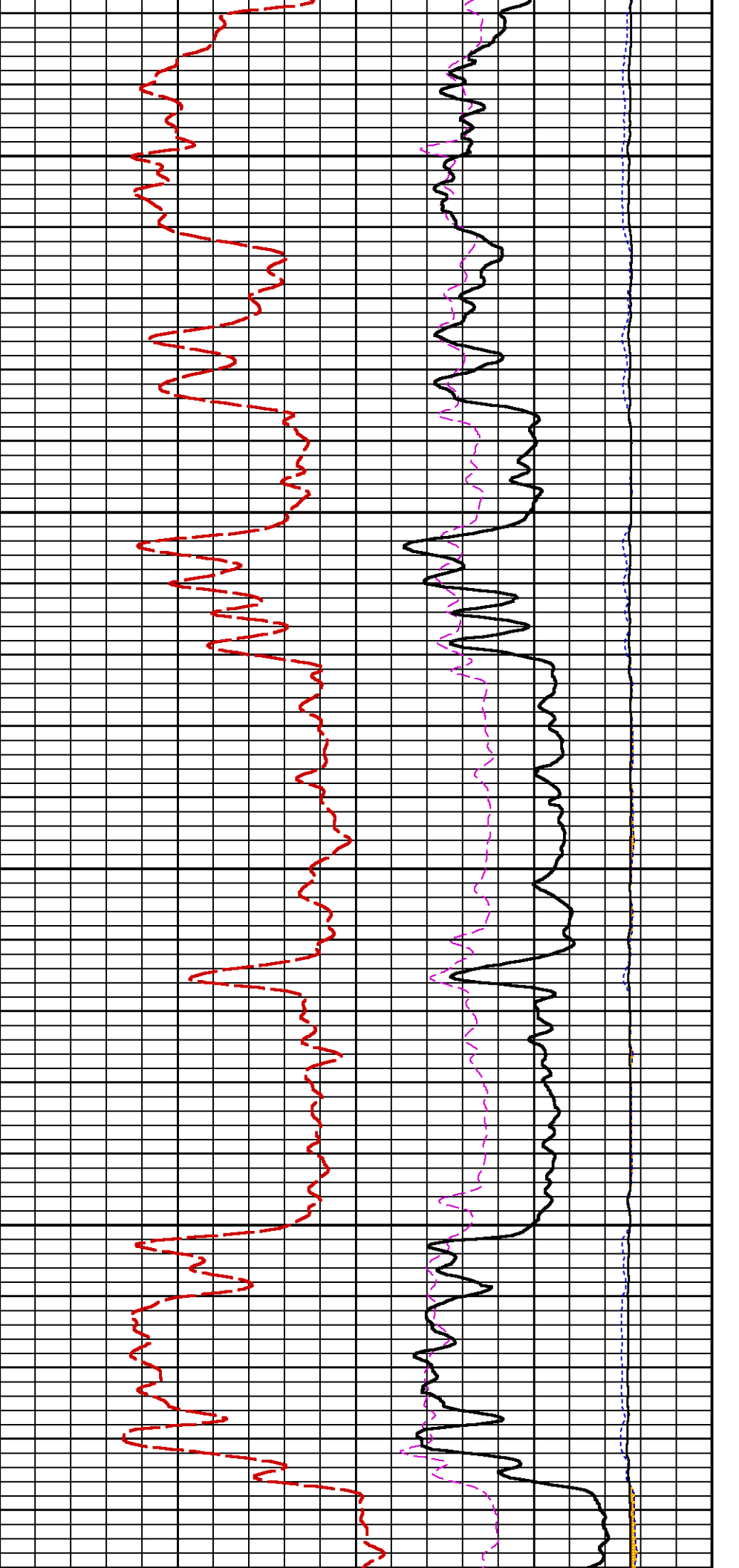
CURVE	OFFSET (ft)	CURVE	OFFSET (ft)	CURVE	OFFSET (ft)	CURVE	OFFSET (ft)
CCL	-22.50	ISS	-9.50	RATO	-9.50	SGFC	-9.50
GR	-19.50	LS	-9.50	RICS	-9.50	SS	-9.50

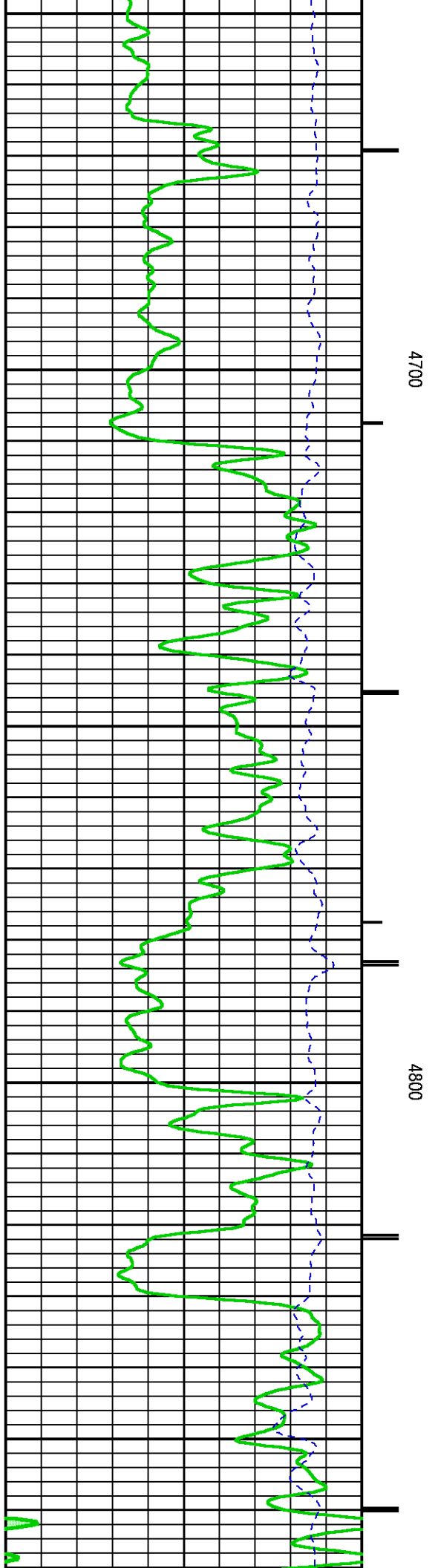
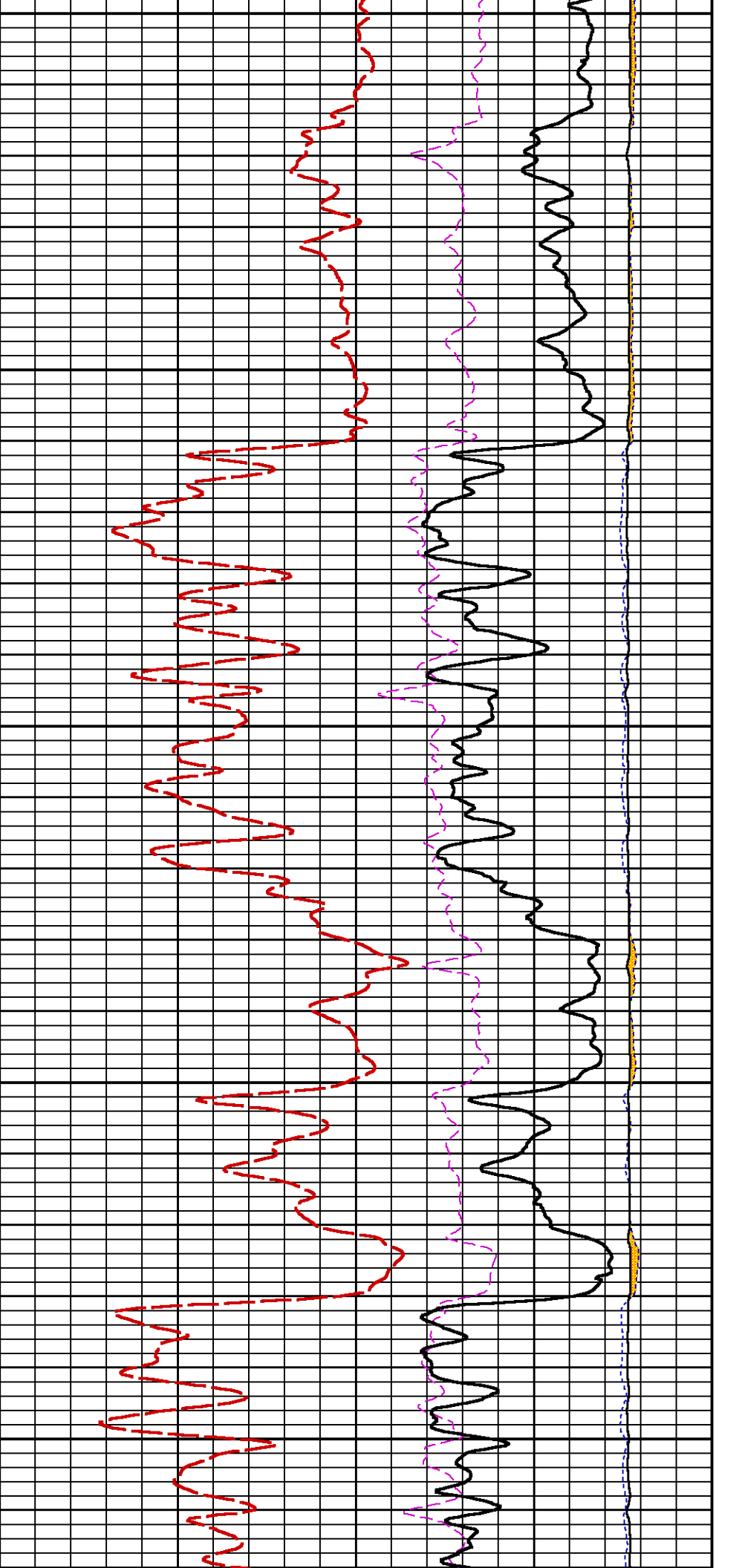
Presentation	: BHIH2LZZF2:C:\dat1a\LARAMIE_BRUTON_30_05W\
	LARAMIE_RPM_PNC3D+RPM_MN_WF_05W.fvpdf [5"/100' Scale]
Plot Interval	: 3955.75 - 7582.75 Feet
Data File 1	: F1 : BHIH2LZZF2:C:\dat1a\LARAMIE_BRUTON_30_05WRPM_MN_WF_05W.xtf
Created On	: N/A
Company	: LARAMIE ENERGY LLC
Well	: BRUTON 30-05W
Field	: VEGA
File Interval	: 3955 - 7588.5 Feet
OCT	: p353h

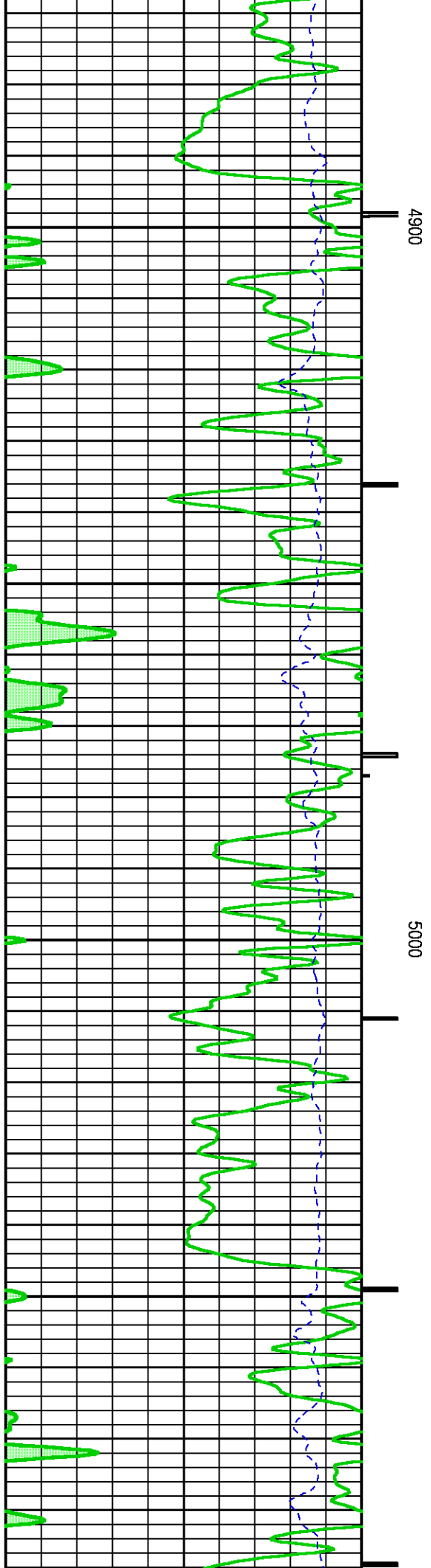
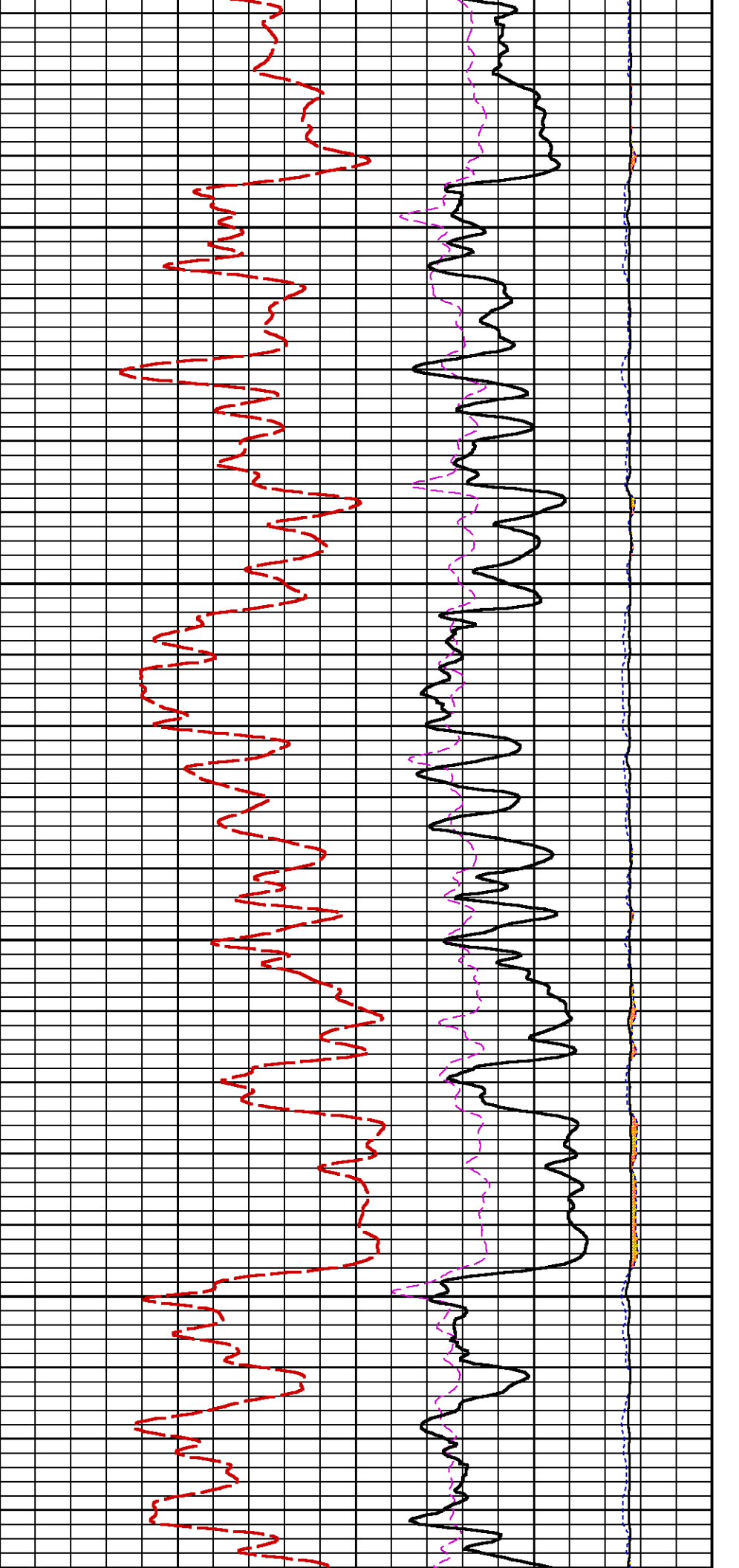



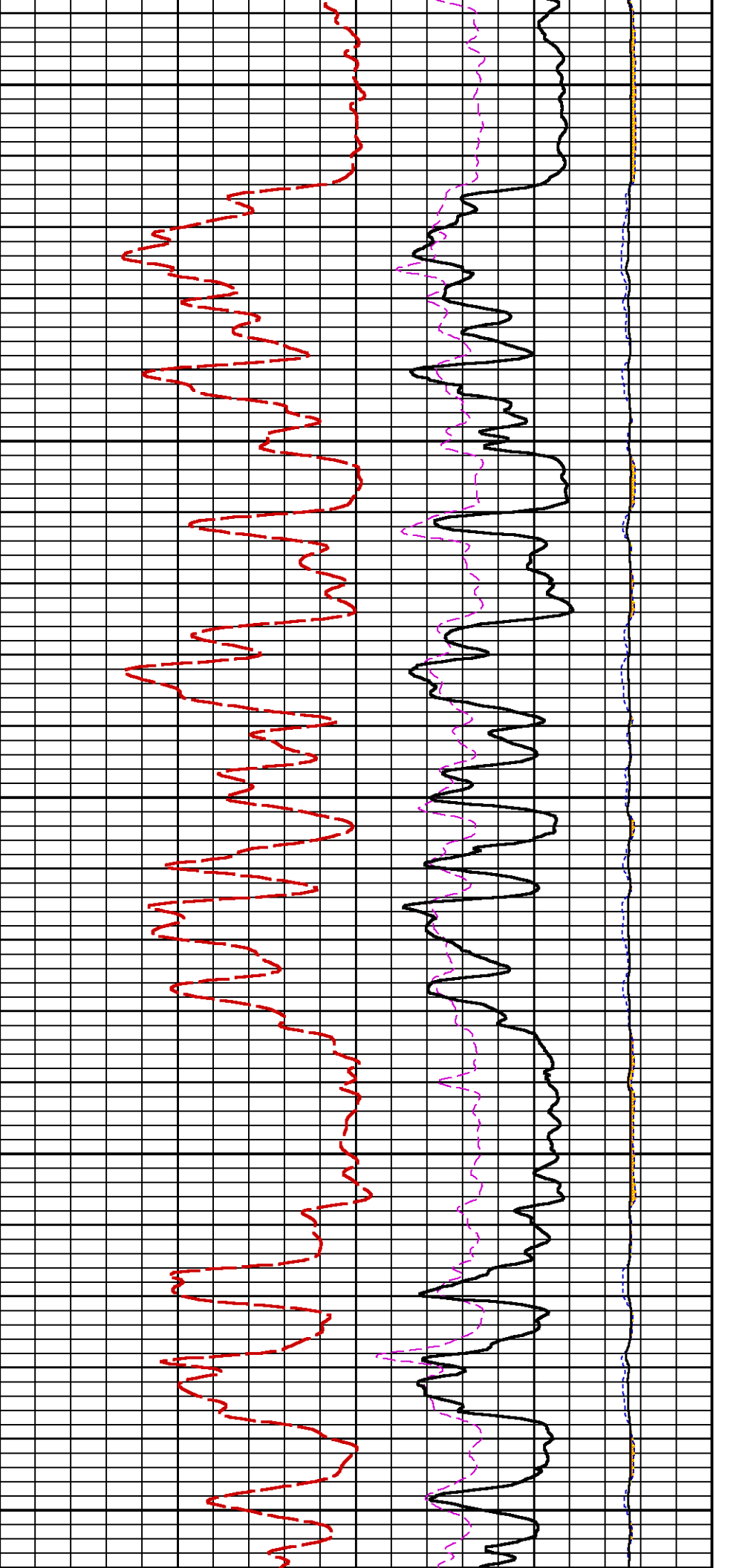


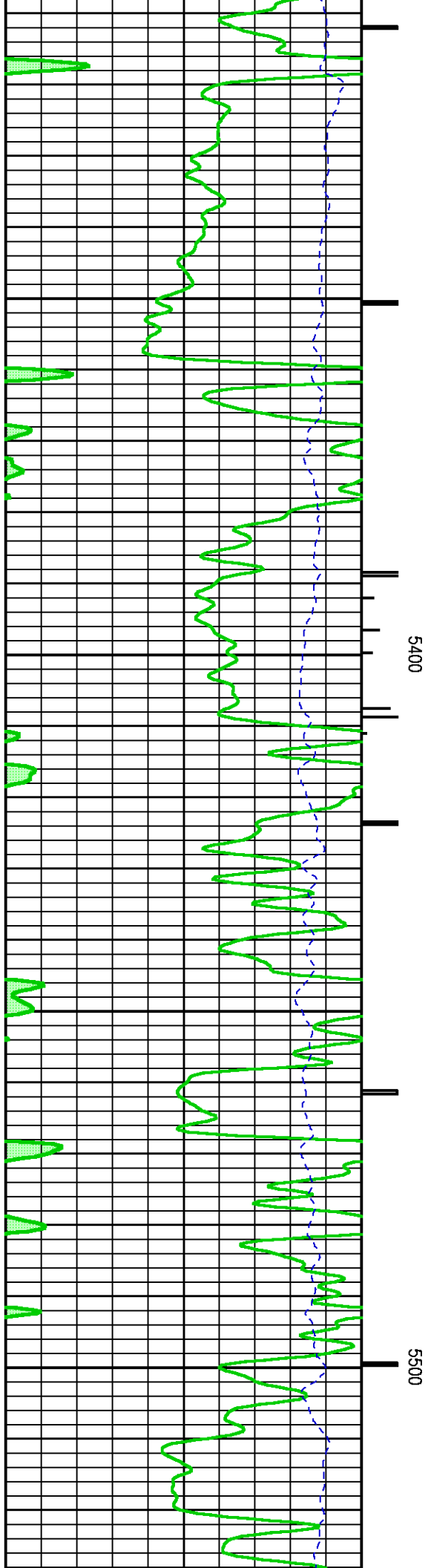
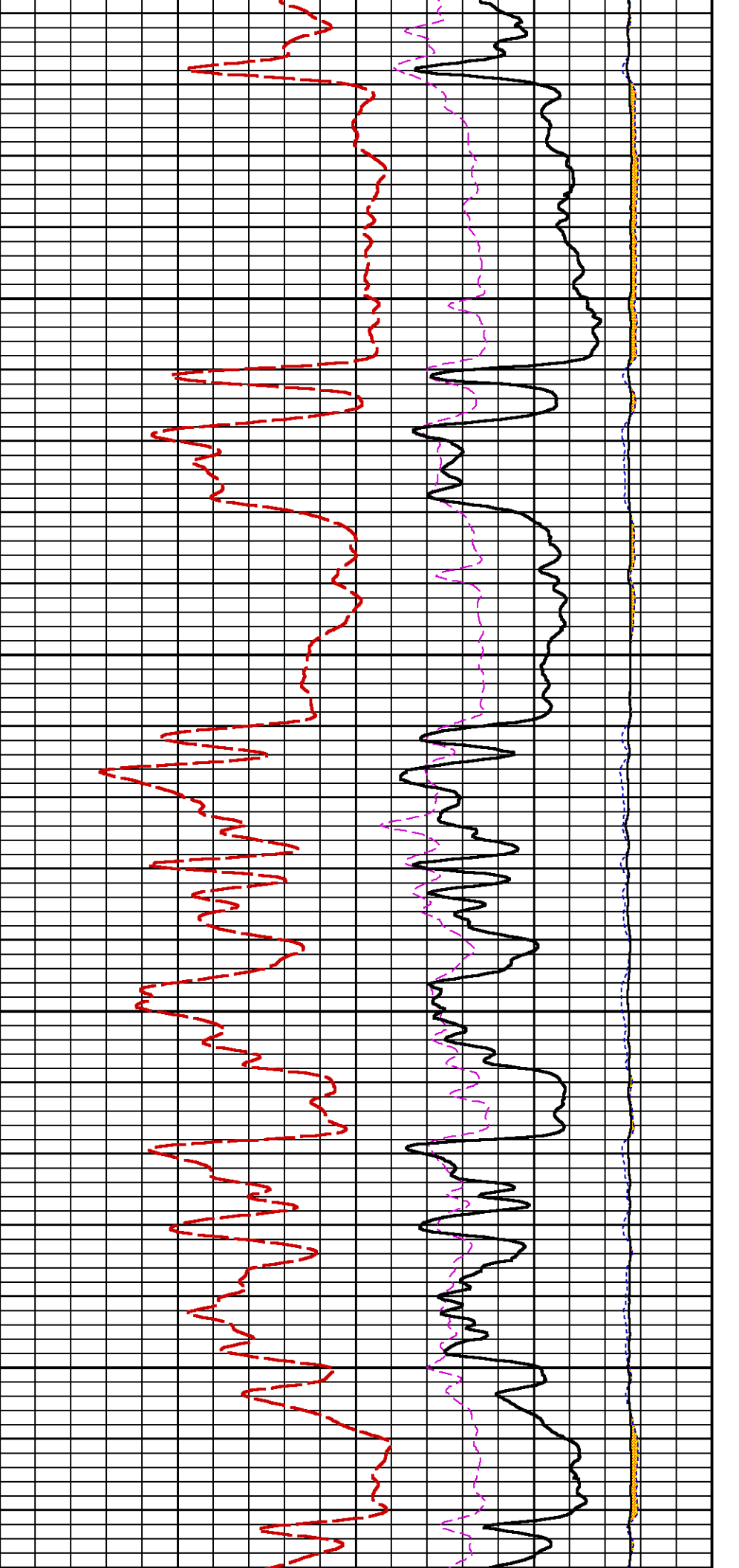



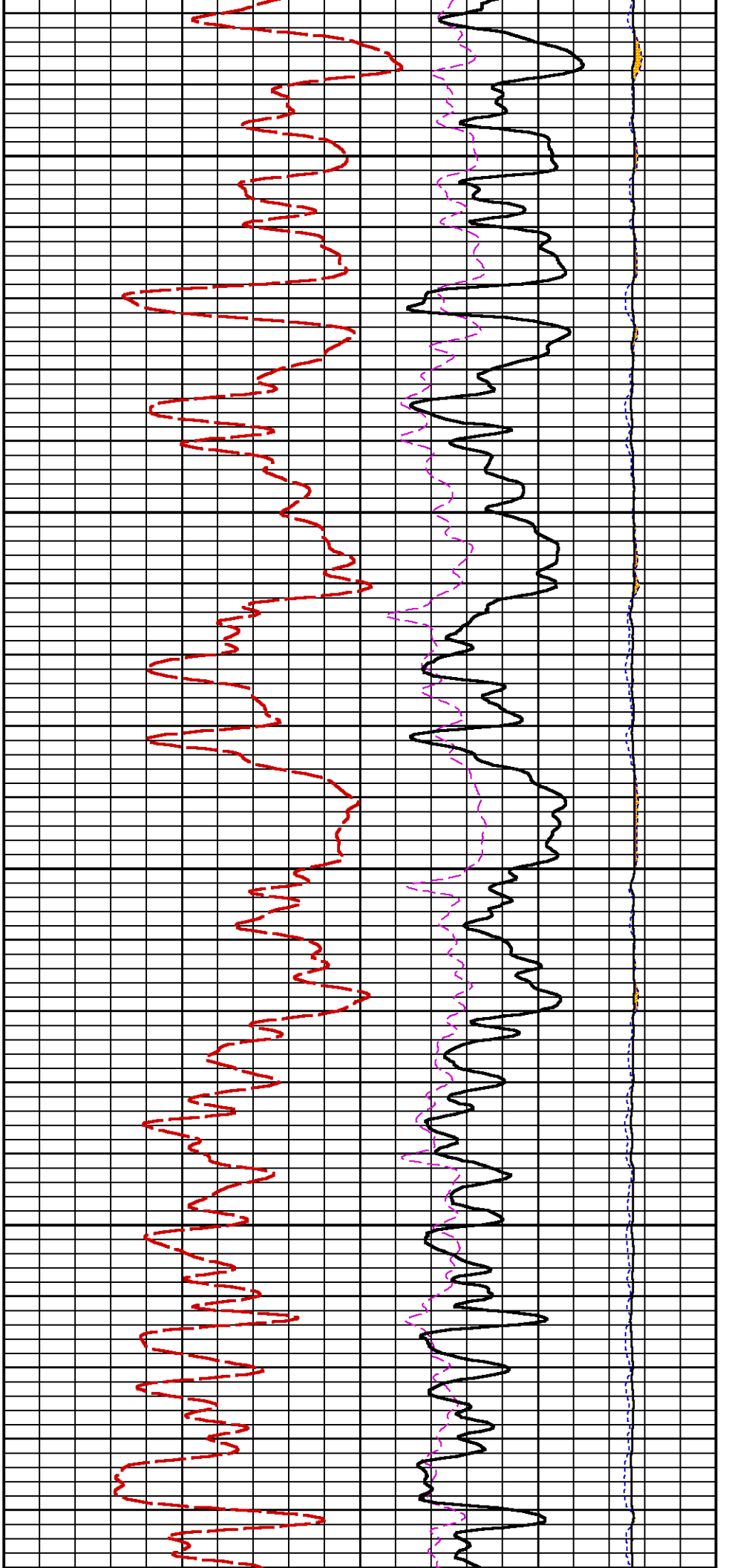



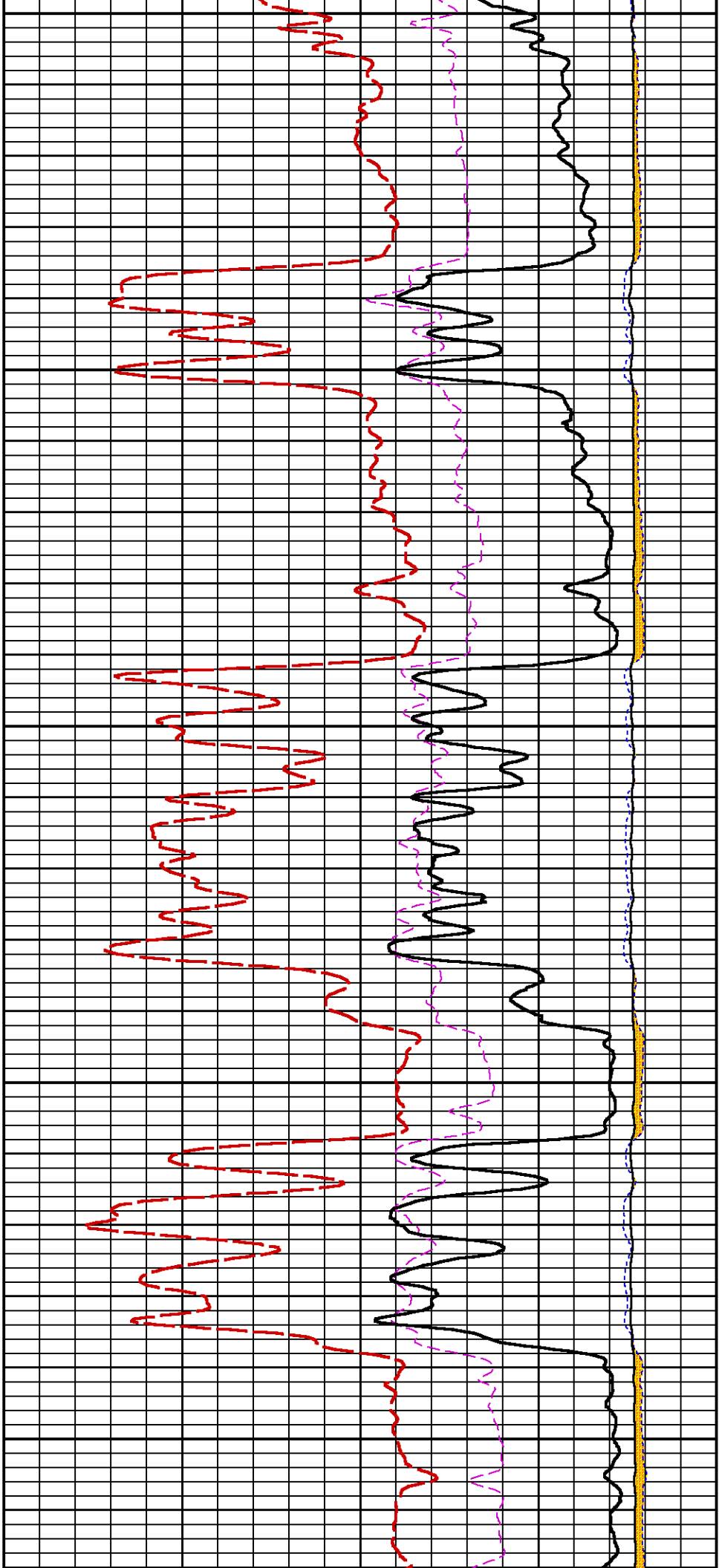


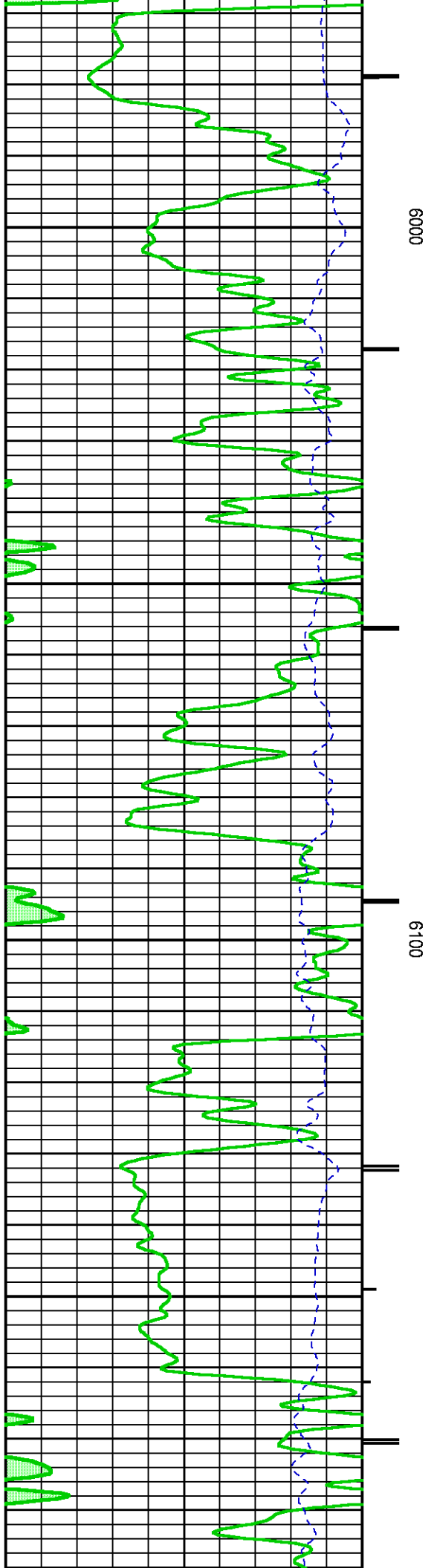
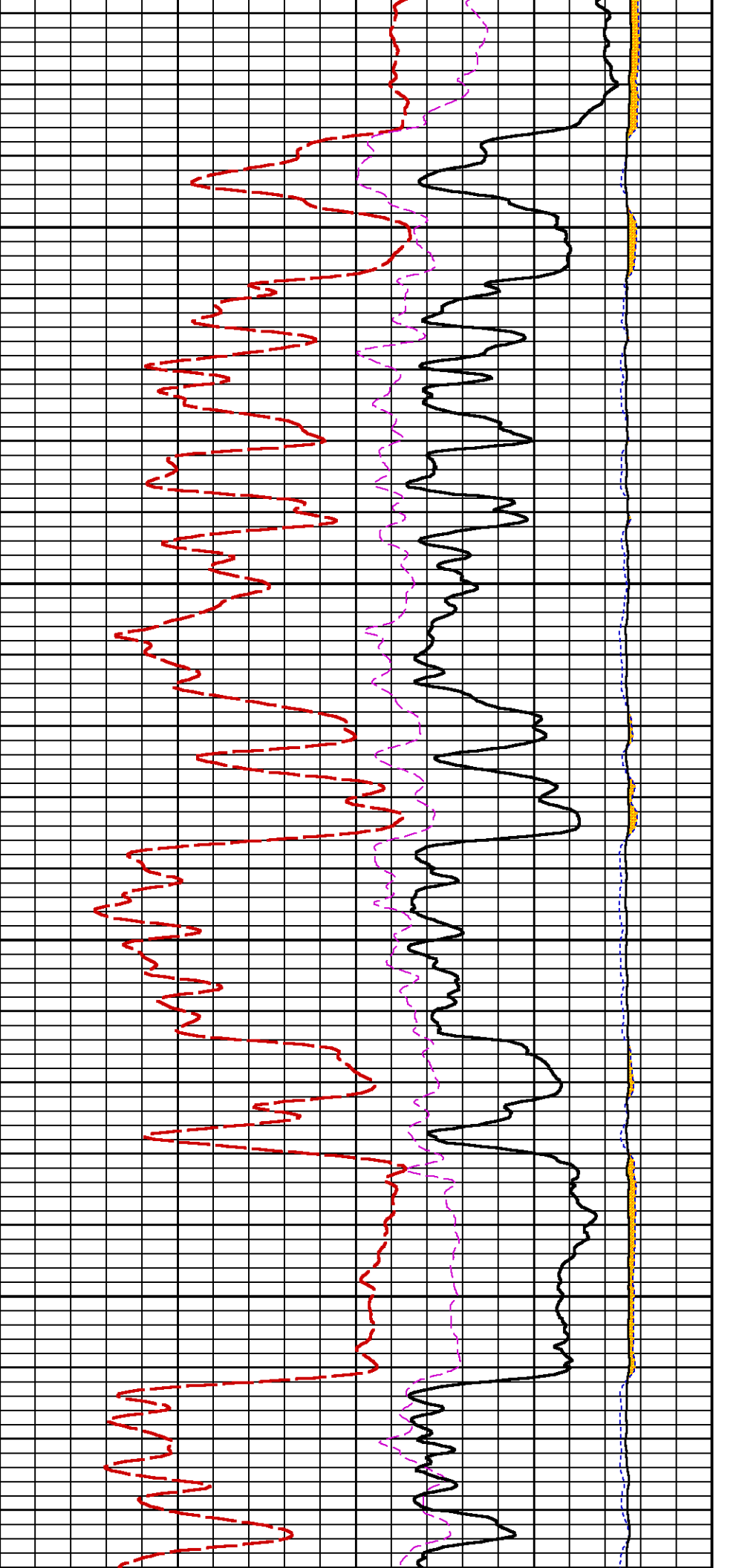


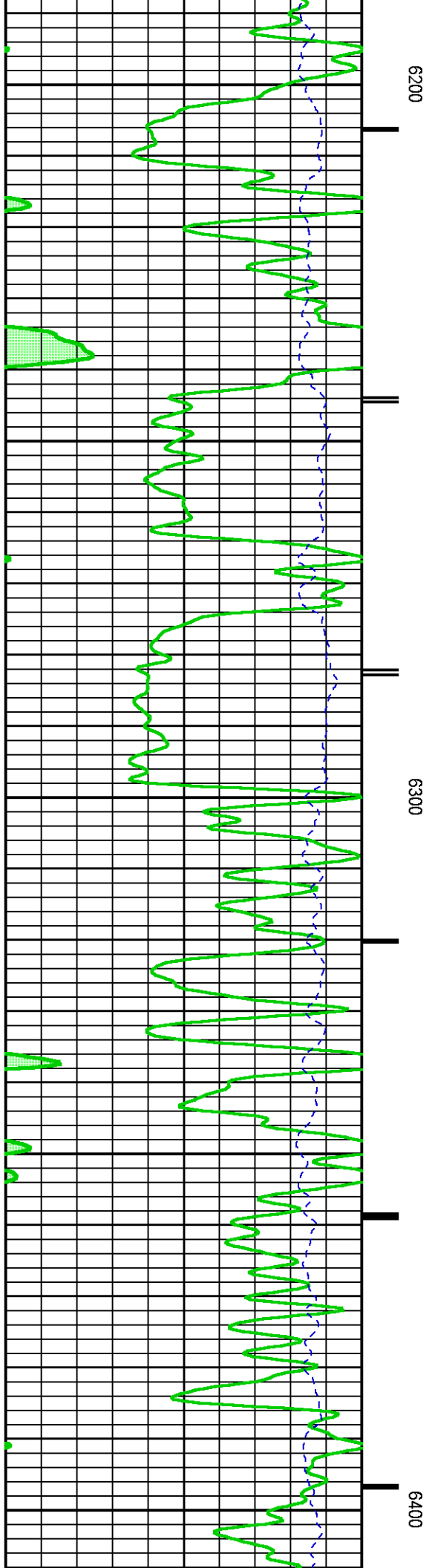
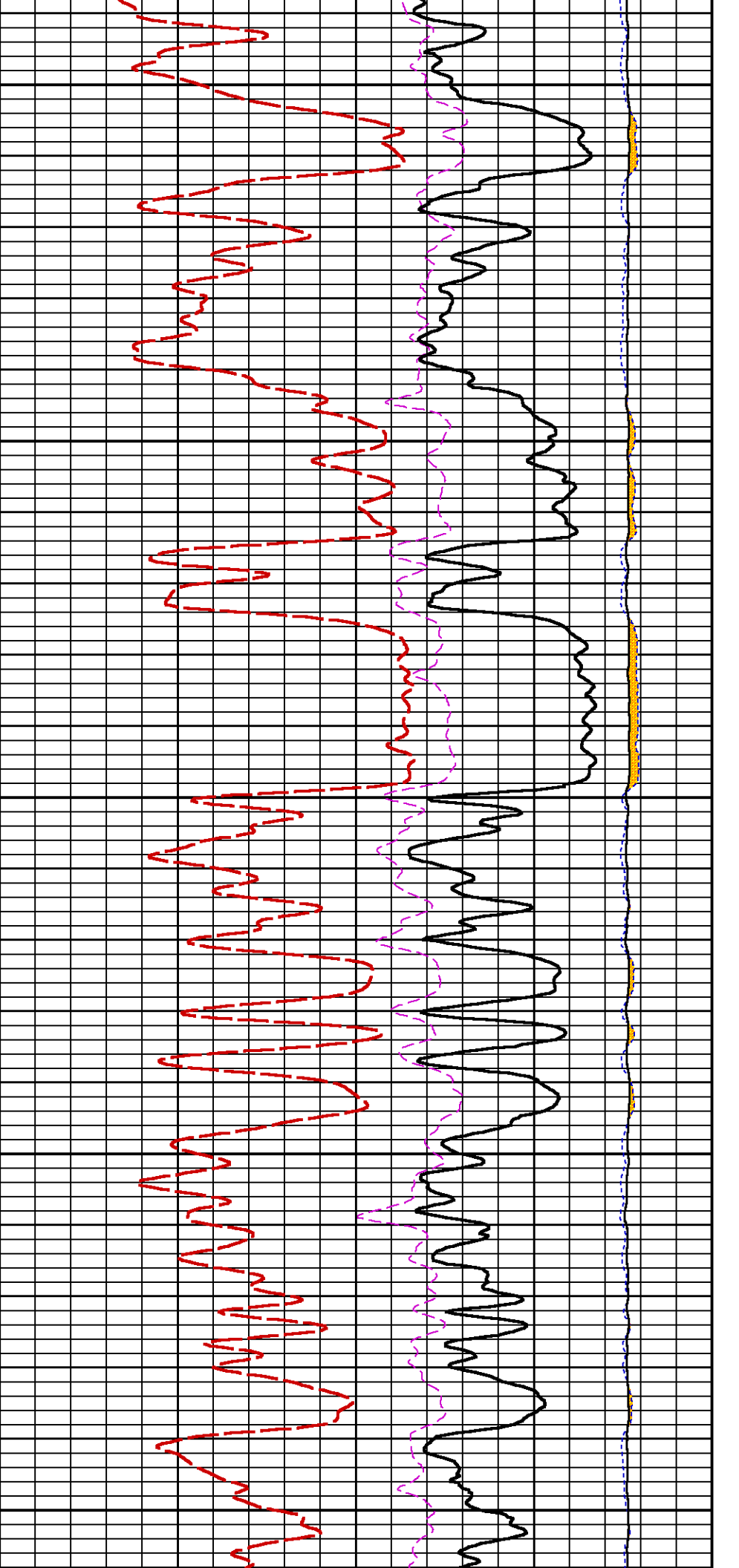


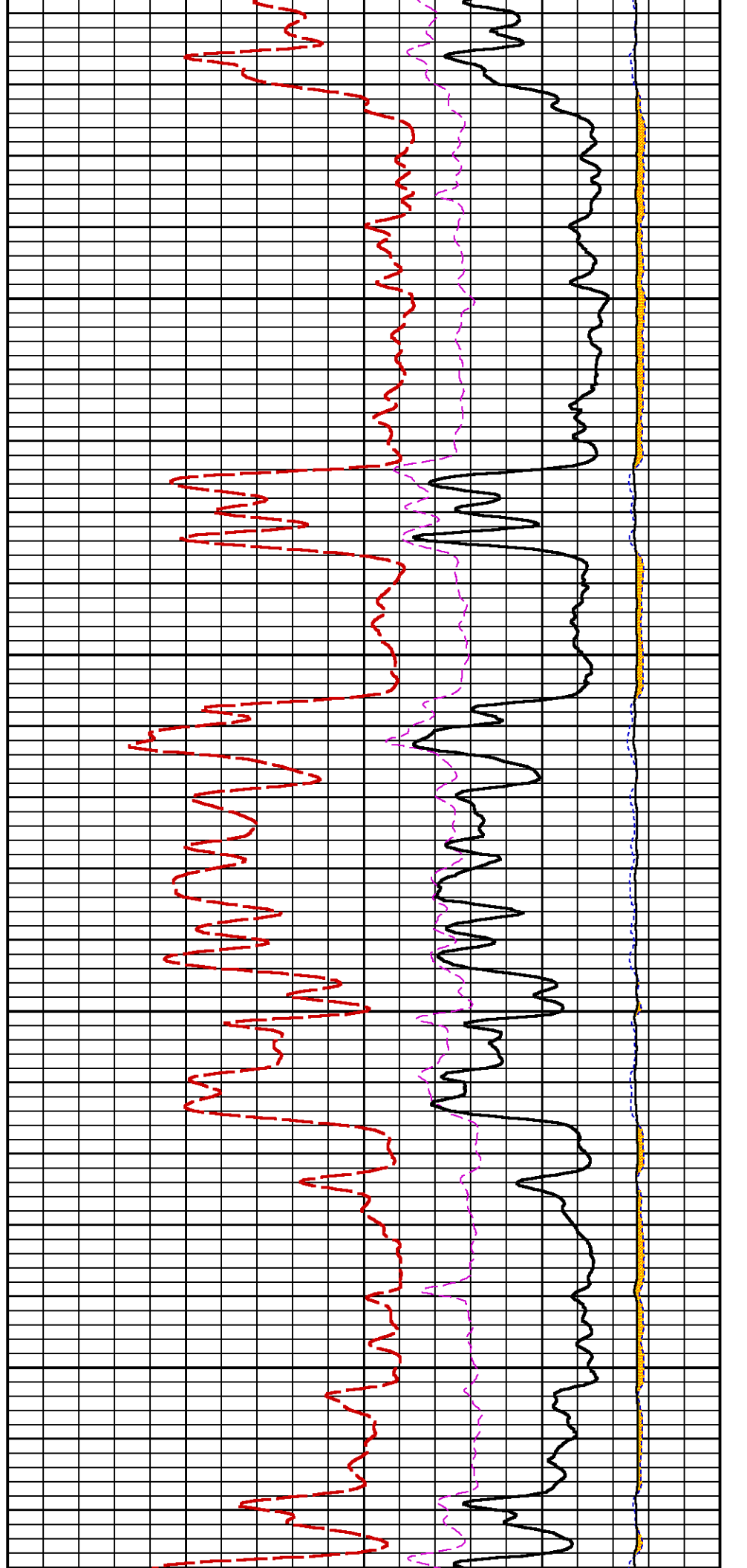
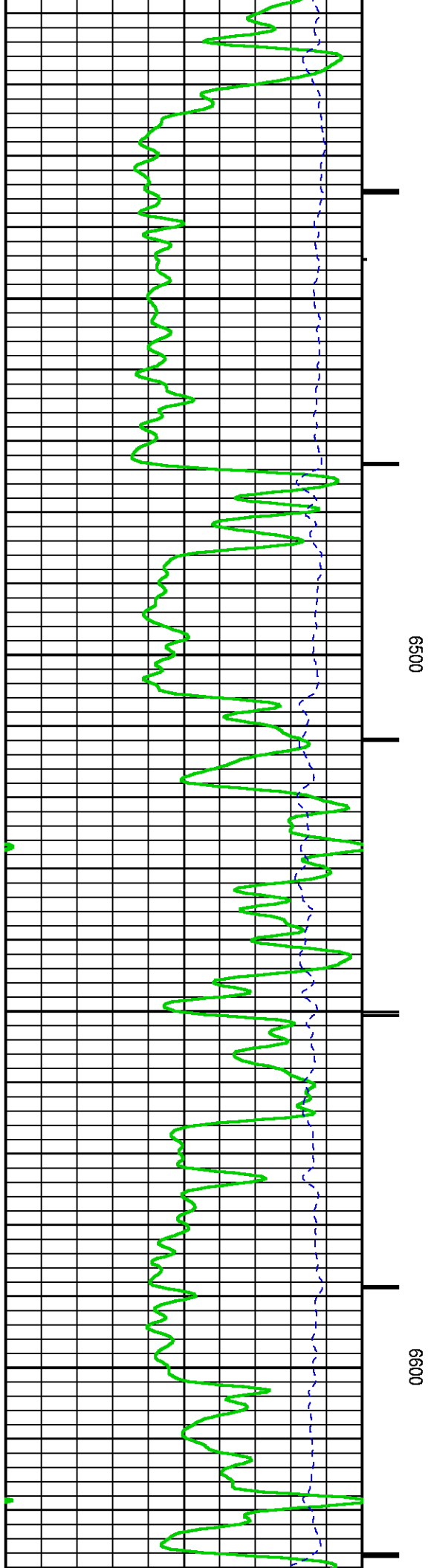



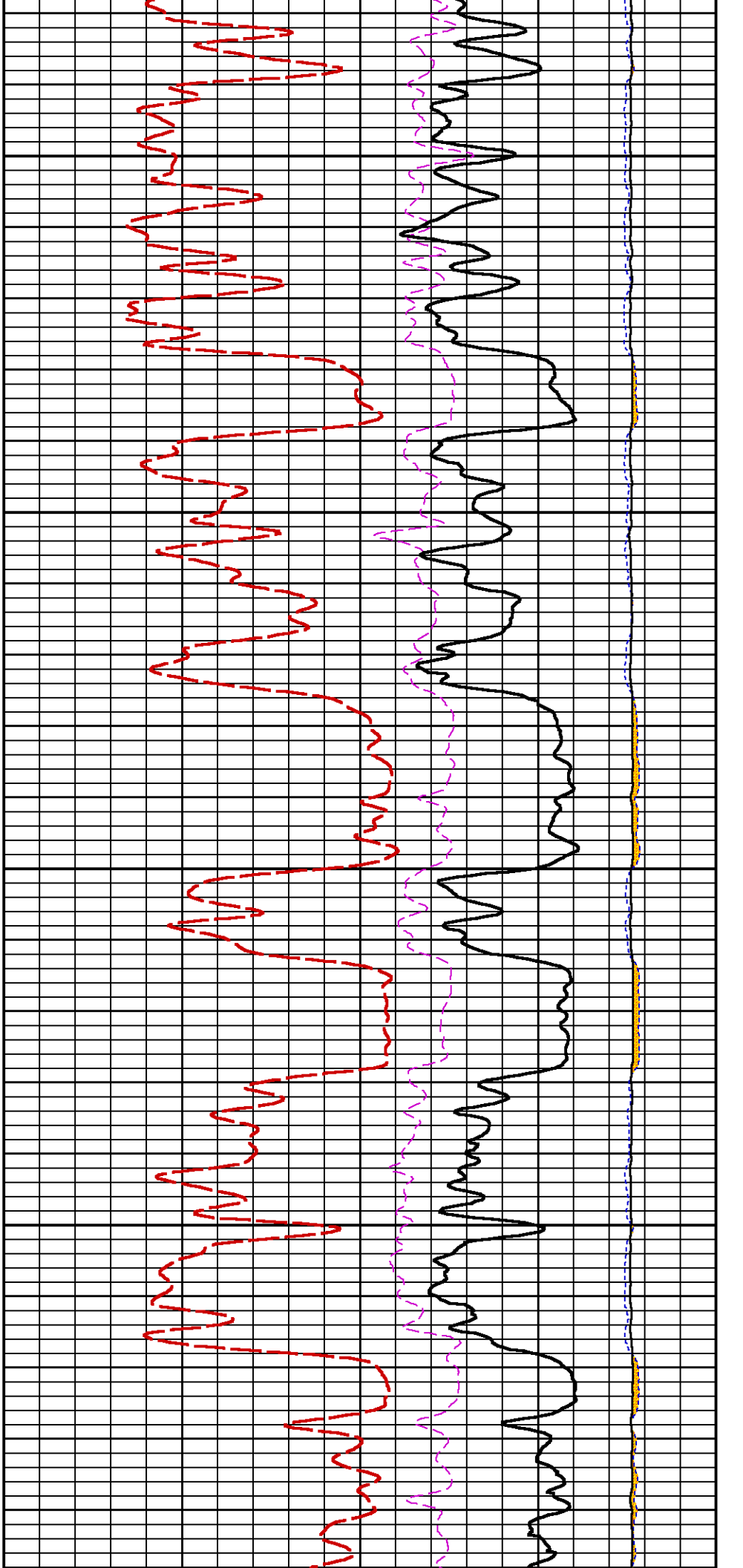


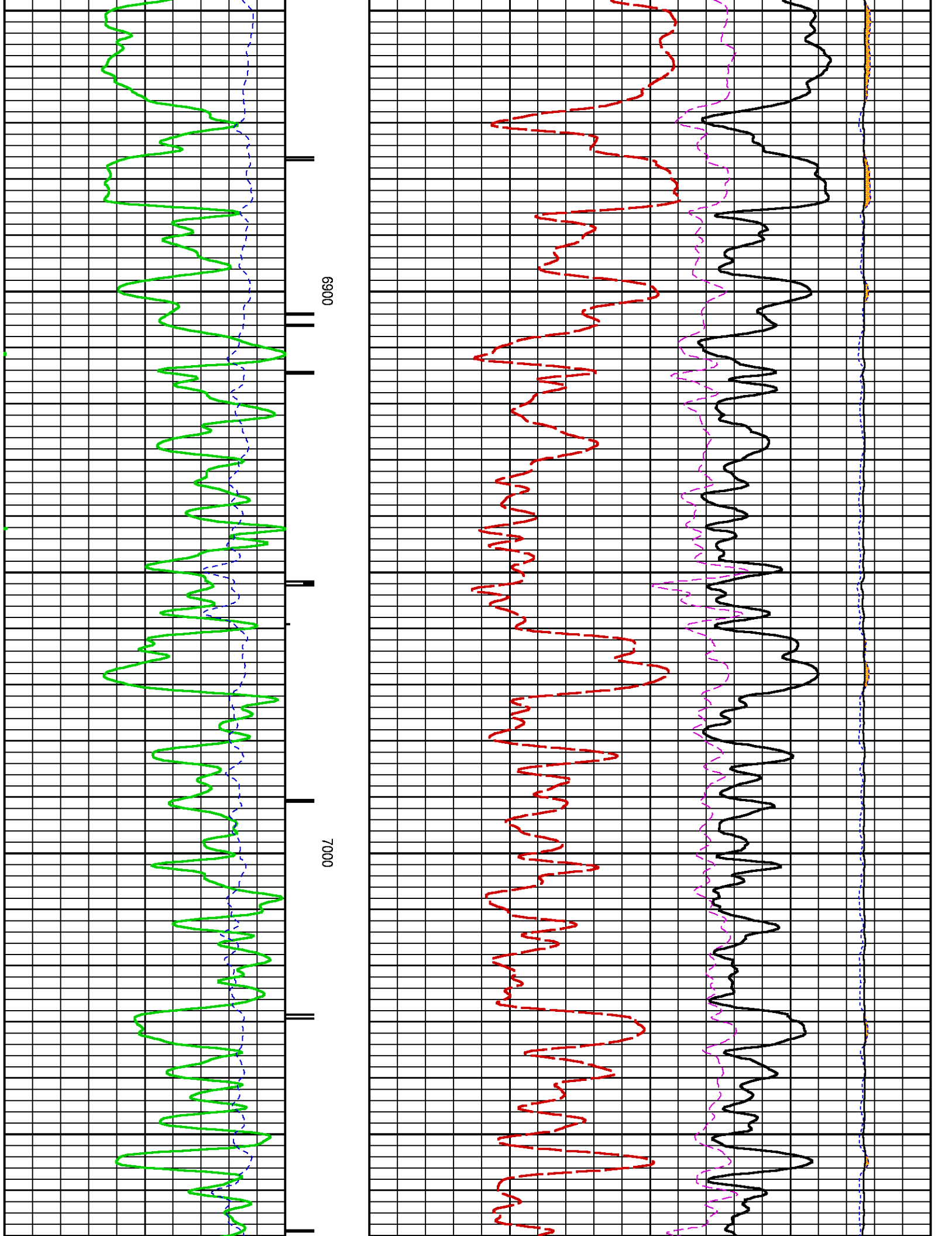


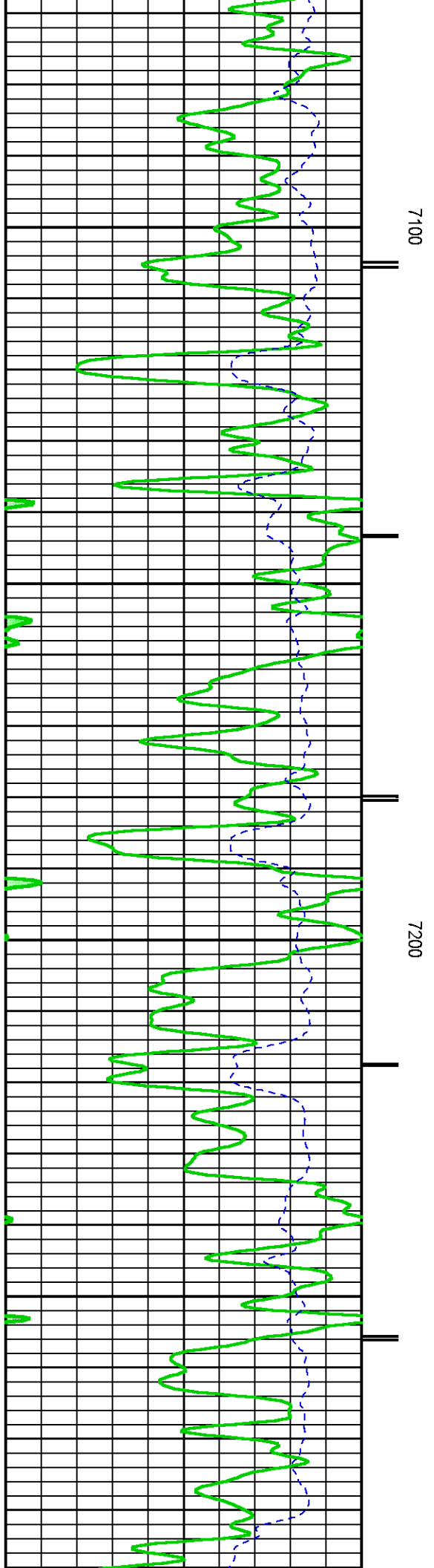
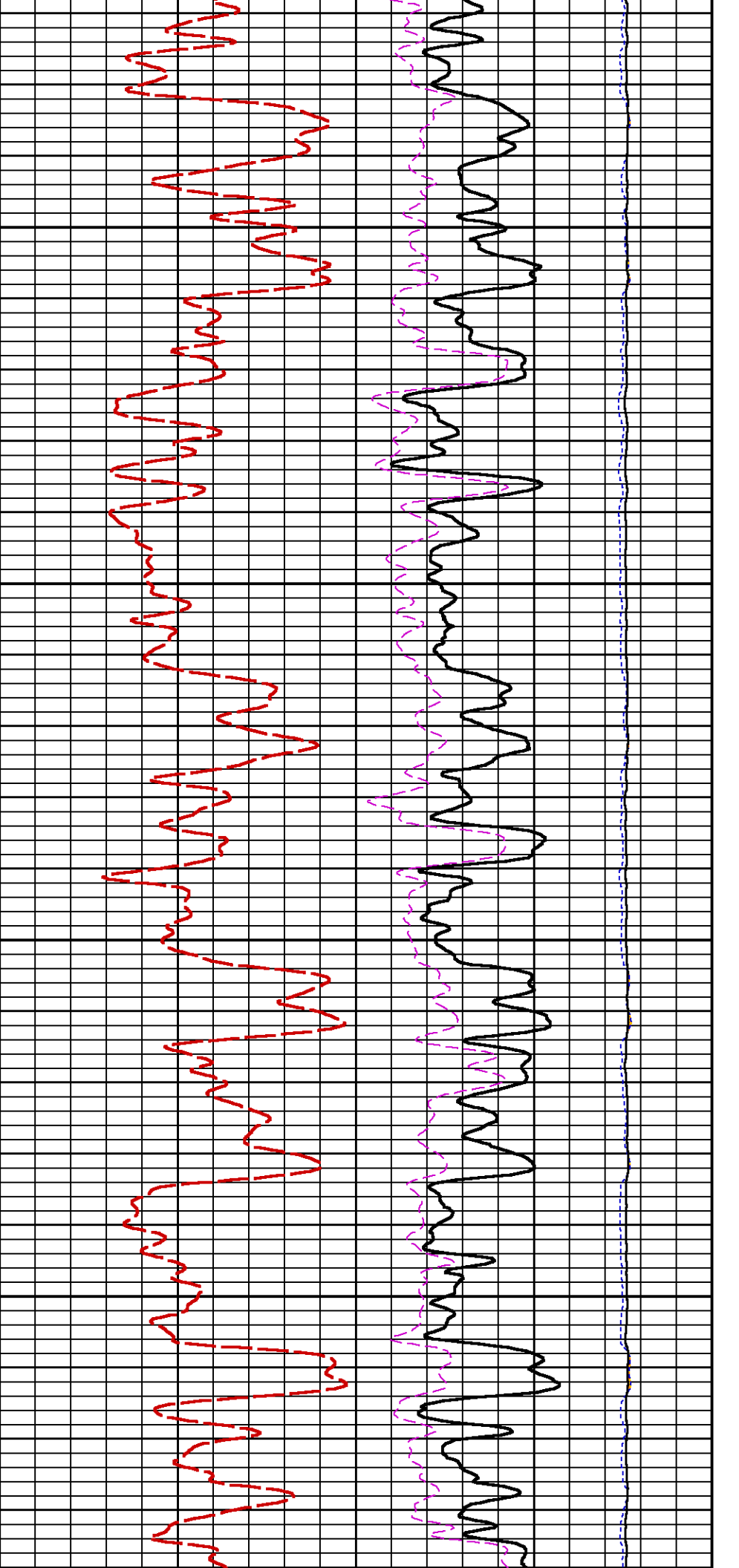


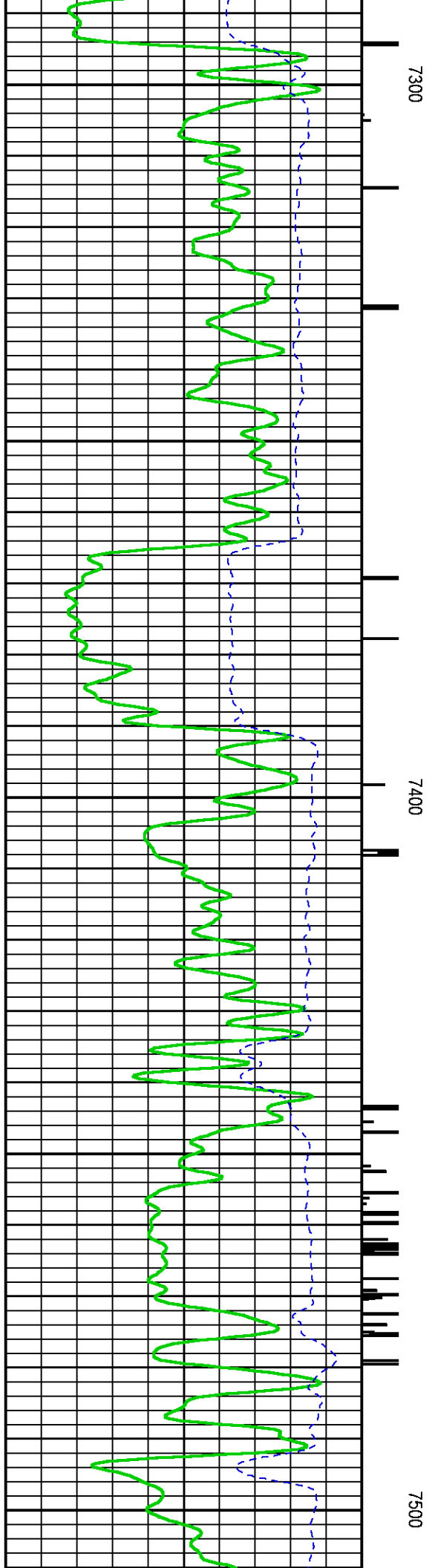
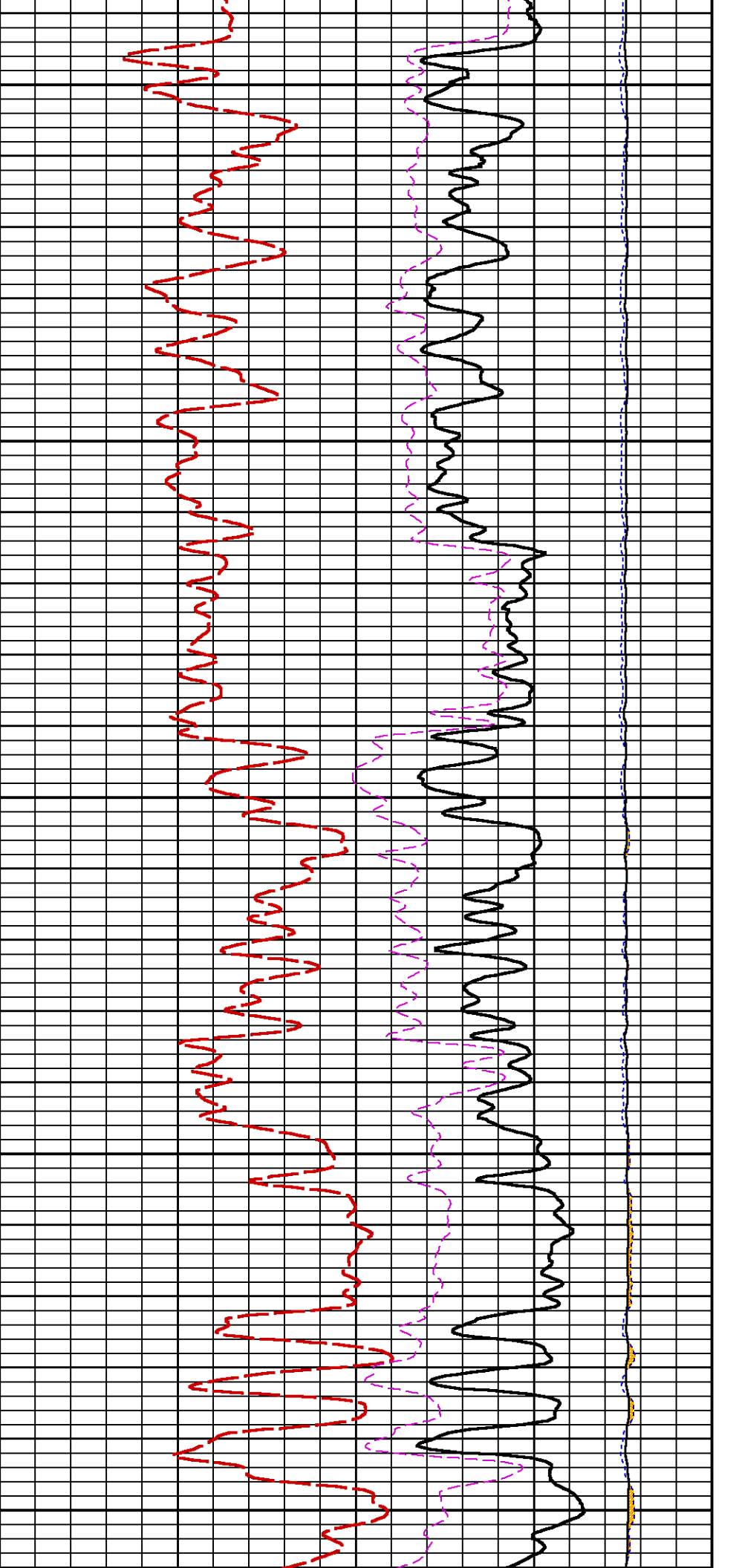


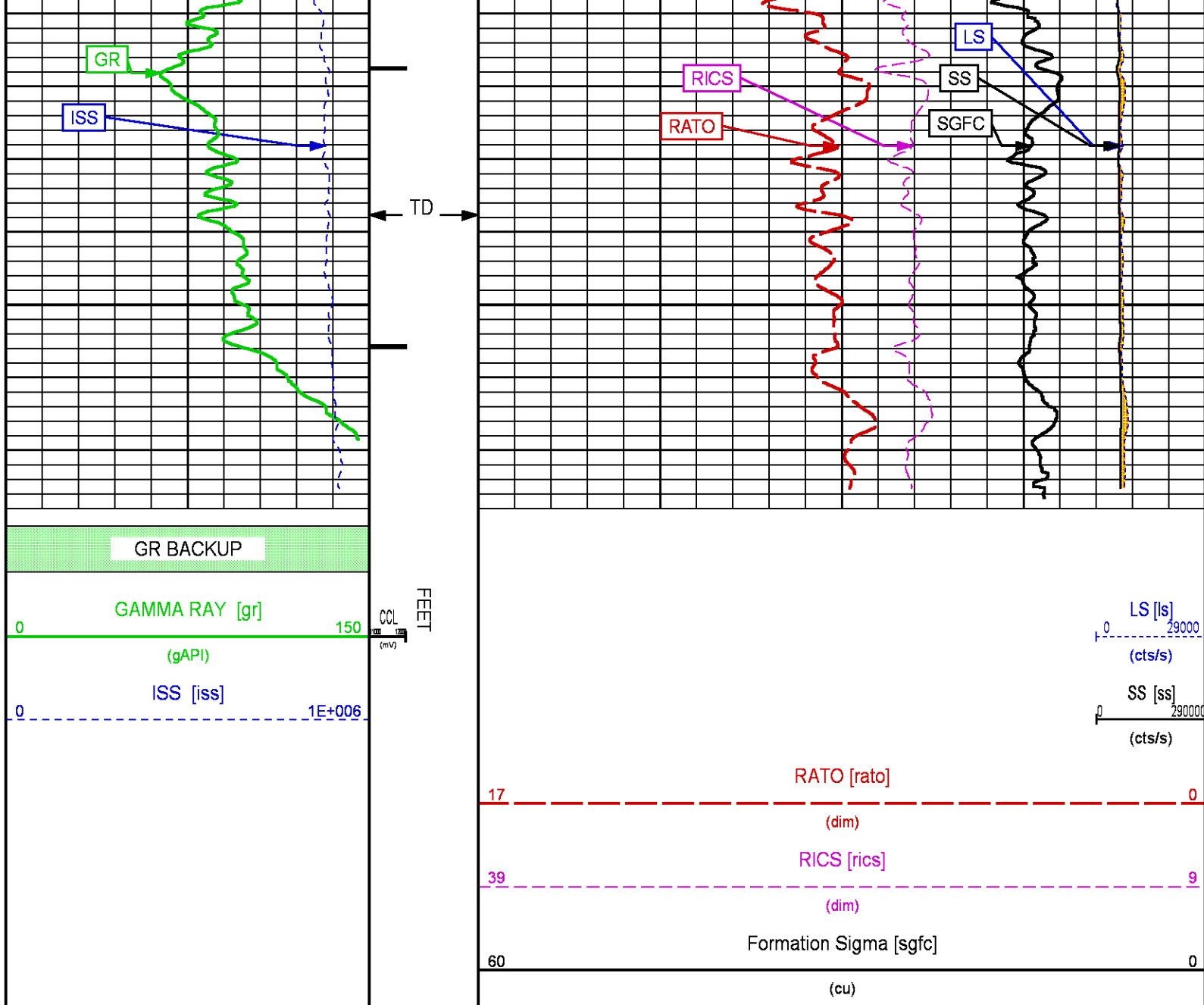












RPM PNC3D REPEAT PASS

ECLIPS 7.0w PC-ECLIPS General Release Rel 7.0w Fri Jun 09 11:02:06 Central Daylight Time 2017
Patches: 1

Plotted: Sun Nov 05 15:24:51 2017

PARAMETER AND FILTER SUMMARY REPORT

FILE: C:\dat1a\LARAMIE_BRUTON_30_05W\p353h01.prm
LOGGING MODE: DEPTH DIRECTION: UP
TOP DEPTH: 4735.000 ft BOTTOM DEPTH: 4955.500 ft

SYMMETRIC FILTER

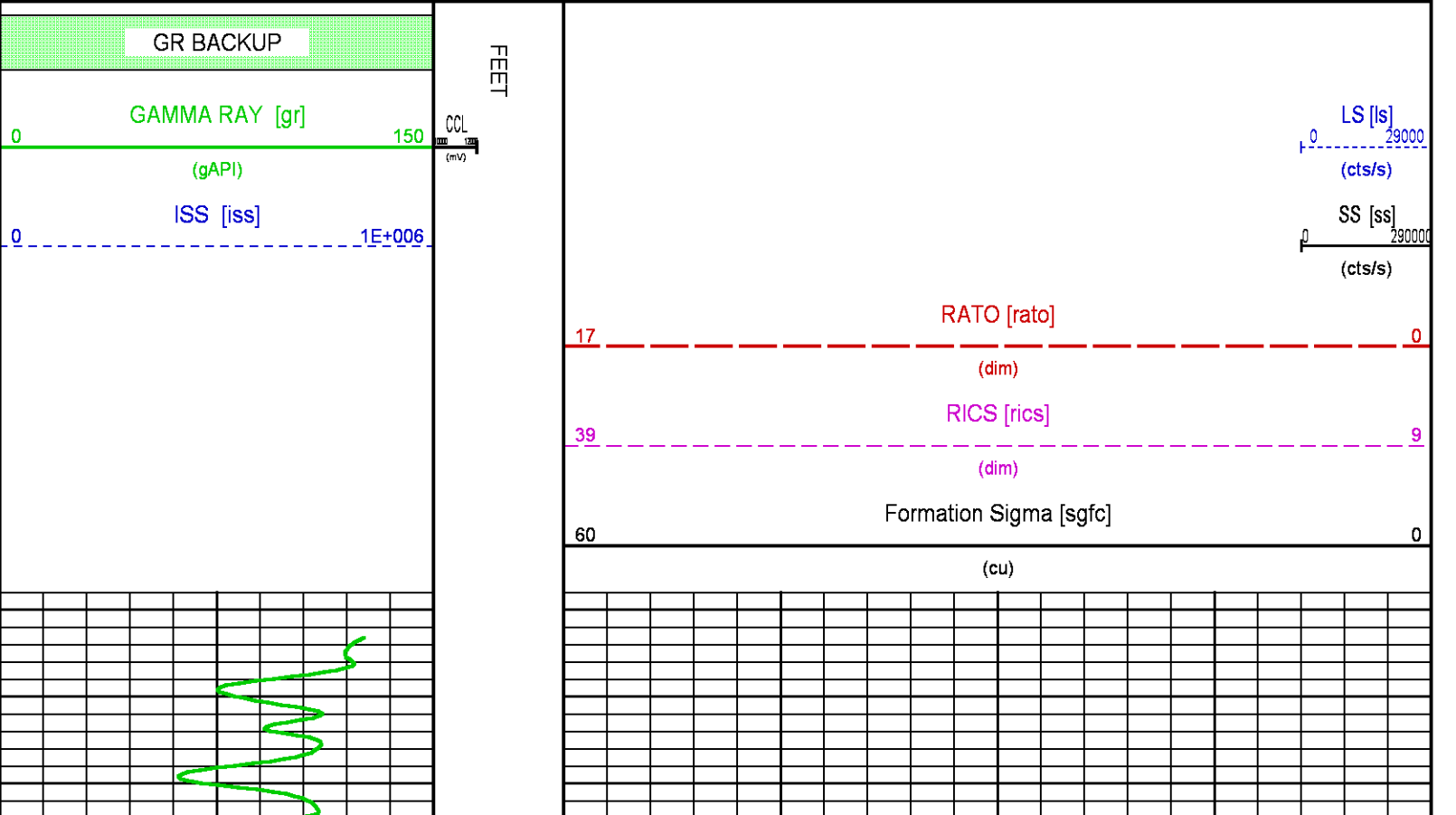
MEASUREMENT TYPE	PARAMETER	VALUE	UNITS	INTERVAL (ft)
GR	FILTER A	medium (4)		TOP BOTTOM

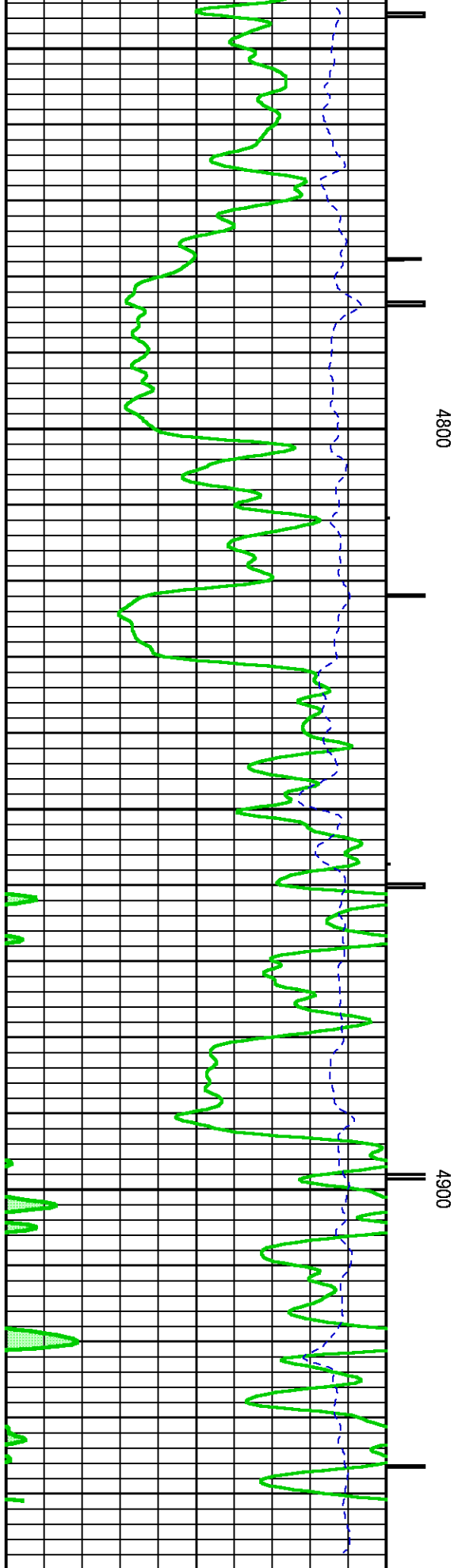
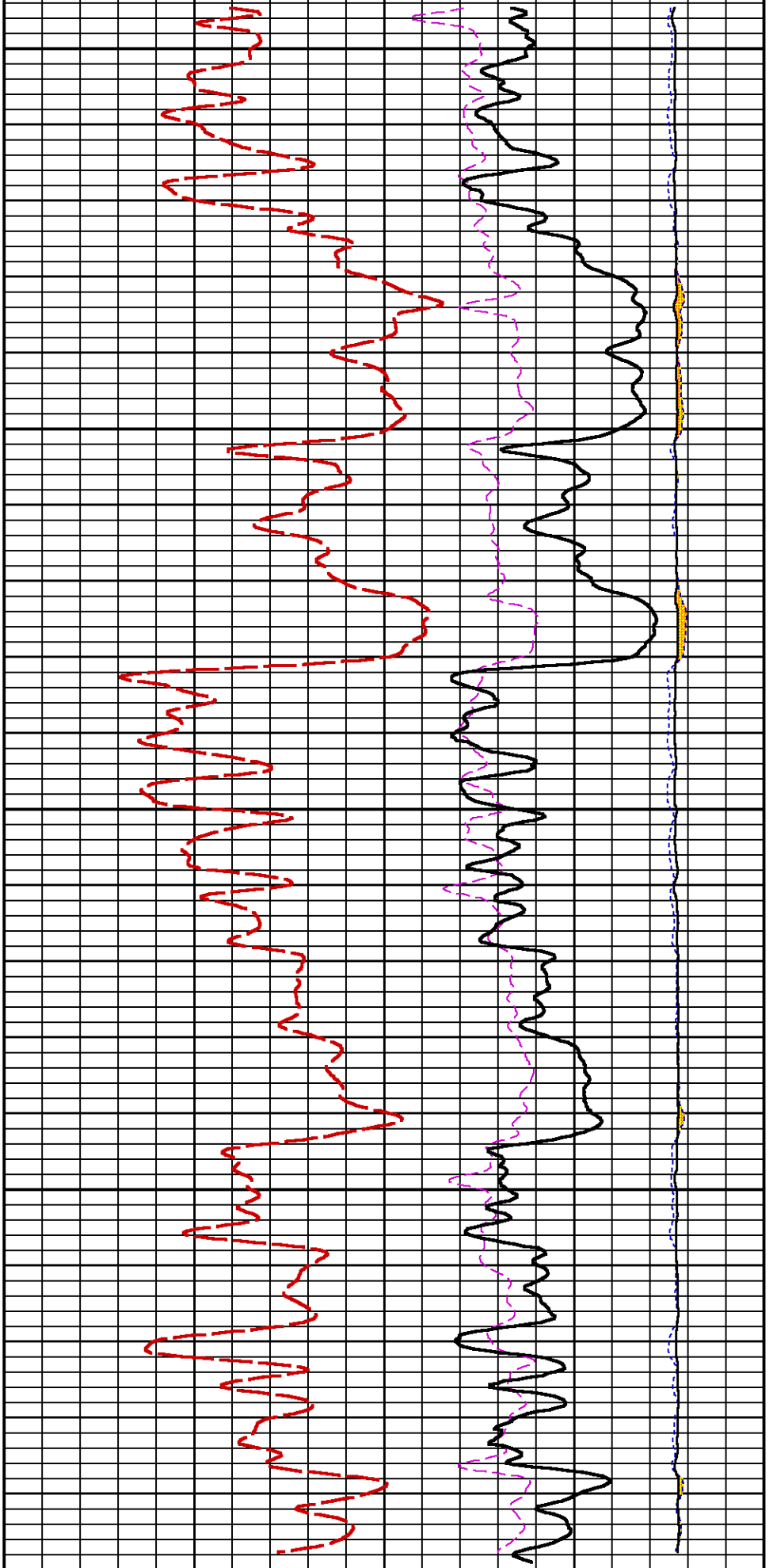
GR	FILTER ()	medium (1)	TOP	BOTTOM
RPM PROCESSING				
MEASUREMENT TYPE	PARAMETER	VALUE	UNITS	INTERVAL (ft)
PNC Parameters	BOREHOLE CONTENTS	FLUID		TOP
	OPEN/CASED HOLE	CASED HOLE		BOTTOM
	BOREHOLE SIZE	8.50	in	"
	LARGEST CASING OD	7.00	in	"
	MATRIX	SANDSTONE		"
	CORRECTION BUFFER	11		"

CURVE DESCRIPTION REPORT		
CURVE NAME	CREATION DATE	CURVE DESCRIPTION
F1:CCL	N/A	CASING COLLAR LOCATOR
F1:GR	N/A	GAMMA RAY
F1:ISS	N/A	INELASTIC SHORT SPACE COUNT RATE
F1:LS	N/A	LONG SPACE COUNT RATE
F1:RATO	N/A	SHORT/LONG SPACE COUNT RATE RATIO
F1:RICS	N/A	SHORT SPACE INELASTIC TO CAPTURE COUNT RATE RATIO (ISS/CSS)
F1:SGFC	N/A	BOREHOLE AND DIFFUSION CORRECTED SIGMA
F1:SS	N/A	SHORT SPACE COUNT RATE

CURVE MEASURE POINT OFFSET					
CURVE	OFFSET (ft)	CURVE	OFFSET (ft)	CURVE	OFFSET (ft)
CCL	-22.50	ISS	-9.50	RATO	-9.50
GR	-19.50	LS	-9.50	RICS	-9.50
				SGFC	-9.50
				SS	-9.50

Presentation Plot Interval	: BHIH2LZZF2:C:\dat1a\LARAMIE_BRUTON_30_05W\LARAMIE_RPM_PNC3D+RPM_RPT_05W.fvpdf [5"/100' Scale]
	: 4719 - 4955.25 Feet
Data File 1	: F1 : BHIH2LZZF2:C:\dat1a\LARAMIE_BRUTON_30_05WRPM_RPT_05W.xtf
Created On	: N/A
Company	: LARAMIE ENERGY LLC
Well	: BRUTON 30-05W
Field	: VEGA
File Interval	: 4718.25 - 4960.75 Feet
OCT	: p353h

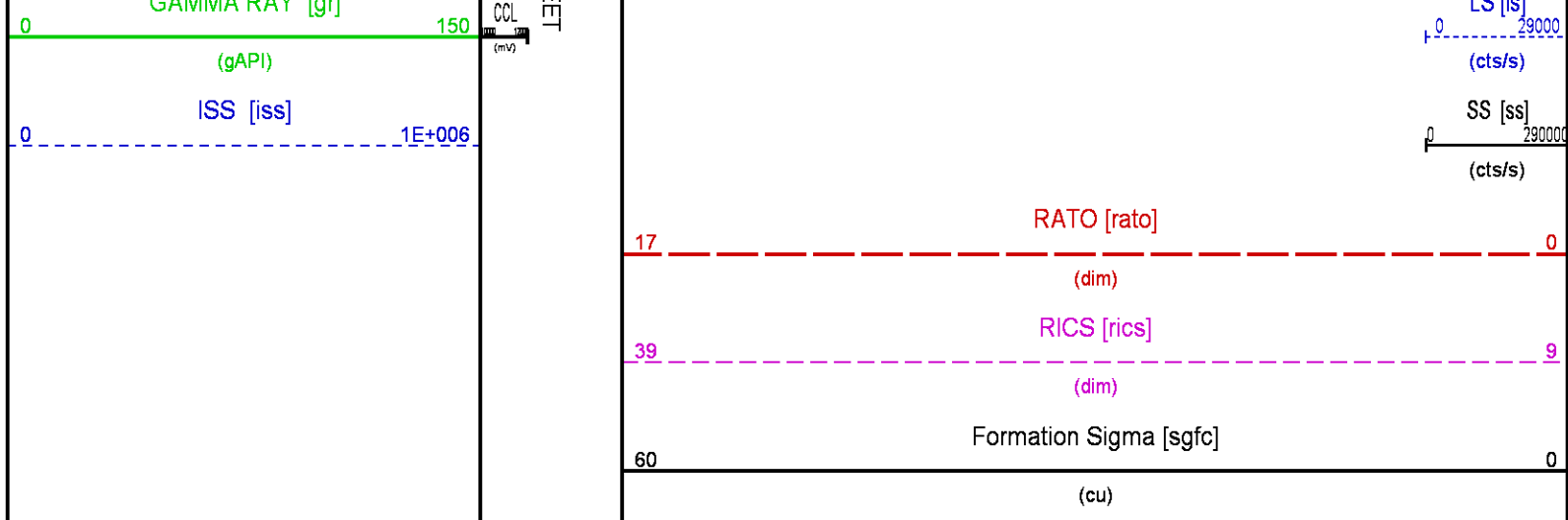




GR BACKUP

GAMMA RAY [keV]

FE



CALIBRATION / VERIFICATION SUMMARY

Source File: C:\dat1a\LARAMIE_BRUTON_30_05Wp353h.tp1

GR PRIMARY CALIBRATION SUMMARY

TOOL #: 8262XA 10317216

DATE/TIME PERFORMED: Fri Sep 15 15:24:07 2017

UNIT #: 3882TD HL6728

CALB JIG #: 4702NK DA_228

	BACKGROUND (cts/s)	CALBRTR ON (cts/s)	CR DIFF (cts/s)	MULT	BACKGROUND (gAPI)	CALBRTR ON (gAPI)	CALBRTR (gAPI)
GR	87.33	336.09	248.8	0.744	64.95	249.95	185

GR PRIMARY VERIFICATION SUMMARY

TOOL #: 8262XA 10317216

DATE/TIME PERFORMED: Fri Sep 15 15:26:03 2017

UNIT #: 3882TD HL6728

VERI JIG #: 4702NK DA_228

	BACKGROUND (cts/s)	CALBRTR ON (cts/s)	MULT	BACKGROUND (gAPI)	CALBRTR ON (gAPI)	DIFF. (gAPI)
GR	88.13	330.78	0.744	65.54	246.00	180.46
						175.00 195.00

RPM_PNC_3D PRIMARY CALIBRATION SUMMARY

TOOL: 8283PA 10414345

DATE/TIME PERFORMED: Thu Jul 13 12:34:15 2017

	ISS	Mtr VIts (V)	SS Gain	LS Gain	XLS Gain	EA Temp (degF)	Sync Delay (usec)	RCAL
Raw Data	790765	126	2358	2261	2241	134	10.0	0.9777
Interpolated	1300000	148	2343	2251	2237			

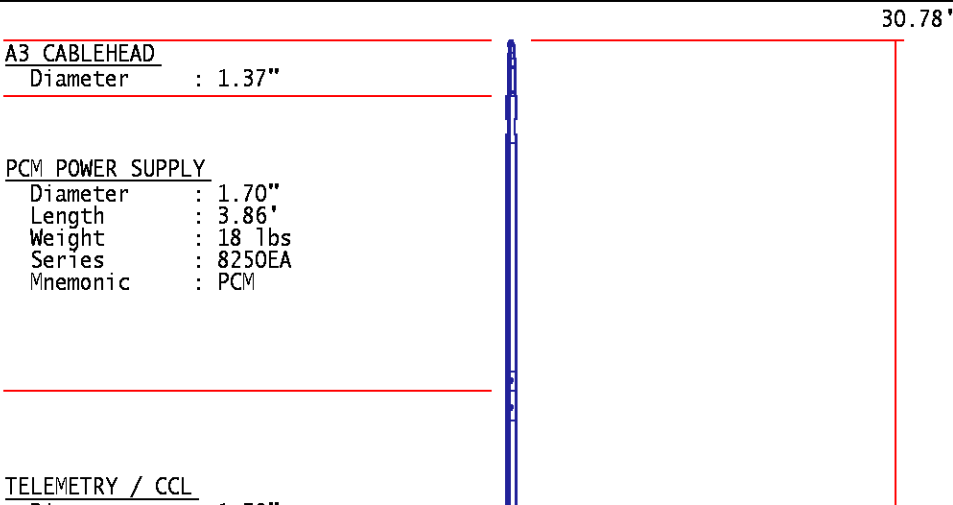
	ISS	BKS	BKL	BKX	SGA1	SDA1	SGA2	SDA2
Raw Data	790765	6044	978	134	26.03	0.15	24.25	0.33
					25.35 26.40	0.00 0.20	23.60 24.80	0.00 0.40

	ISS	ILS	IXS	SS	SS2	LS	CSS	CLS
Raw Data	790765	160255	24559	87267	31045	8098	53011	12993
Fit Quality %		0.611	0.587	0.523	0.528	0.538	0.527	0.577

	ISS	RBOR	RIN ISS/LS	RIN13 ISS/IXS	RICS ISS/CSS	RATO SS/LS	RTWO SS2/LS	RONE CSS/CLS
Raw Data	790765	1.44	4.93	32.21	14.92	10.78	3.84	4.08
		1.42 1.45	3.55 5.52	22.20 32.70	10.99 16.34	10.06 11.10	3.57 3.95	3.76 4.22
Fit Quality %		0.047	0.027	0.046	0.063	0.079	0.082	0.072
Reduced	1372844	1.44	4.93	32.15	14.90	10.77	3.83	4.08
		1.42 1.45	4.33 5.52	27.60 32.70	13.70 16.34	10.06 11.10	3.57 3.95	3.76 4.22

INSTRUMENT CONFIGURATION

Source File: C:\dat1a\LARAMIE_BRUTON_30_05WRPM_PNC3D-tdg.meta



Diameter : 1.70"
Length : 4.46'
Weight : 20 lbs
Series : 8248ED
Mnemonic : PCM
Measure Point: 1.00': CCL MP

CCL MP 22.73'

GAMMA RAY

Diameter : 1.70"
Length : 3.02'
Weight : 15 lbs
Series : 8262XA
Mnemonic : GR
Measure Point: 0.89': GR MP

GR MP 19.59'

RPM ELECTRONICS

Diameter : 1.70"
Length : 4.48'
Weight : 16 lbs
Series : 8281EA
Mnemonic : RPM

RPM C DETECTOR SECTION

Diameter : 1.70"
Length : 9.40'
Weight : 41 lbs
Series : 8283PA
Mnemonic : RPM
Measure Point: 5.45': XLS DETECTOR
Measure Point: 5.04': LS DETECTOR
Measure Point: 4.79': SS DETECTOR

XLS DETECTOR 10.27'
LS DETECTOR 9.86'
SS DETECTOR 9.61'

RPM SOURCE SECTION

Diameter : 1.70"
Length : 4.70'
Weight : 18 lbs
Series : 8281FA
Mnemonic : RPM

BULL PLUG 1 11/16

0.00'

TOTAL LENGTH: 30.78'
TOTAL WEIGHT: 131 lbs
MAX DIAMETER: 0'1.70"

**BAKER
HUGHES**
a GE company



ECLIPS

COMPANY LARAMIE ENERGY LLC

WELL BRUTON 30-05W

FIELD VEGA

COUNTY MESA STATE COLORADO

FILE NO:

API NO:

05077104620000

LOCATION:

SHL: LAT:39.2526722N;LONG:107.814303W

BHL: LAT:39.2522870N;LONG:107.8165990

SEC 30 TWP 9S RGE 93W

ELEVATIONS:

KB 7542 FT

DF 7541 FT

GL 7512 FT

DATE 05-NOV-2017