

ASSIGNMENT, BILL OF SALE AND CONVEYANCE

Weld County, Colorado

KNOW ALL MEN BY THESE PRESENTS:

NOBLE ENERGY, INC., a Delaware corporation, and **NOBLE ENERGY WYCO, LLC**, a Delaware limited liability company, each of such entity's address being 1001 Noble Energy Way, Houston, Texas 77070 (collectively, "**Assignor**"), for and in consideration of the sum of Ten Dollars (\$10.00) and other good and valuable consideration, the receipt and sufficiency of which are hereby acknowledged, do hereby GRANT, DEED, SELL, ASSIGN, TRANSFER, AND CONVEY, subject to the terms of the "Agreement", as defined below, and the exceptions and reservations and the terms and provisions herein contained, to **SRC ENERGY INC.**, a Colorado corporation, whose address is 1675 Broadway, Ste 2600, Denver, CO 80202 ("**Assignee**"), the entirety of Assignor's right, title and interest, including all rights, estates, powers and privileges appurtenant thereto in and to the following described assets and interests (collectively, the "**First Closing Assets**");

(a) all Hydrocarbon leases listed on Exhibit A-1 (the "**Acquired Leases**"); the lands covered by the Acquired Leases and all corresponding interest in all of the property and rights incident thereto to the extent located within the Project Area (the "**Leased Lands**"); the convertible overriding royalty interests relating to the First Closing Wells as described on Exhibit A-7 or derived under those certain Material First Closing Assets Contracts described on Exhibit A-8; and the production of Hydrocarbons in, on, or under the Leased Lands (collectively, the "**Acquired Interests**"); in each of the foregoing save and except the wellbores of the Second Closing Wells, any Hydrocarbons produced from the Lands through such wellbores, and any Royalties included in the Excluded Assets under Section (n) of the definition of "Excluded Assets" below;

(b) all existing and effective unitization, pooling, and communitization agreements, declarations, and orders covering any of the Leased Lands (the Leased Lands, together with all other lands pooled or unitized under such agreements, declarations, and orders to the extent located within the Project Area, are referred to as the "**Lands**");

(c) the Hydrocarbon wells set forth on Exhibit A-2, and all water wells, disposal wells, injection wells, abandoned wells and any other wells located on the Lands, whether producing or non-producing, but save and except the wellbores of the Second Closing Wells, (the "**First Closing Wells**") and any associated lateral pipelines listed on Exhibit A-2 to the extent, and only to the extent, necessary to own, operate and produce Hydrocarbons from the First Closing Wells (together with the First Closing Wells, the "**First Closing Properties**");

(d) all Hydrocarbons (or the proceeds from the sale of Hydrocarbons for which no adjustment is made to the First Closing Base Purchase Price under Section 3.2 of the Agreement) in, on, or under, or that may be produced from the Lands through the wellbores of the First Closing Wells on or after the Effective Time, all Hydrocarbon

inventories from or attributable to the Lands through the wellbores of the First Closing Wells (including the Acquired Leases and Leased Lands) in storage as of the Effective Time, and all Hydrocarbons attributable to make-up rights and obligations with respect to imbalances attributable to the First Closing Wells;

(e) all owned and leasehold interests in Equipment and Operating Inventory located on the Lands as of the Execution Date in connection with Operations applicable to the First Closing Properties, together with any additional Equipment and Operating Inventory located on the Lands or held for use as of the First Closing Date in connection with Operations applicable to the First Closing Properties (but excluding in all cases the Excluded Assets);

(f) all Easements that are used or useful as of the Effective Time in connection with the Operations applicable to the First Closing Wells, including the Easements listed on Exhibit A-3;

(g) all transferable Permits that have been granted or issued as of the First Closing Date in connection with the Operations applicable to the First Closing Properties;

(h) to the extent transferable, all Hydrocarbon sales, purchase, gathering, and processing contracts, operating agreements, balancing agreements, joint venture agreements, partnership agreements, farmout and farmin agreements, area of mutual interest agreements, contribution agreements, and other contracts and agreements in connection with the Operations of the First Closing Properties to which Assignor is a party or which bind the other First Closing Assets (to the extent applicable to First Closing Assets, the "**First Closing Assets Contracts**"; including the contracts and agreements listed on Exhibit A-4 attached to the Agreement (the "**Material First Closing Assets Contracts**"); *provided, however*, that the First Closing Assets Contracts shall not include any proprietary or unrecorded agreements by which Assignor acquired its interest in the First Closing Assets, in each case to the extent, and only to the extent, such First Closing Assets Contracts do not relate to or burden the First Closing Wells;

(i) the interests in surface real property and leasehold estates in surface real property used or held for use in connection with the ownership or operation of the First Closing Assets, including those interests listed on Exhibit A-5, which Exhibit A-5 indicates whether each such parcel of real estate is owned or leased by Assignor;

(j) to the extent transferable without (i) payment of a transfer, licensing or similar fee, penalty or other consideration under third party agreements not advanced or reimbursed by Assignee or (ii) Assignor or Assignee obtaining any third party consent; a non-exclusive, non-transferable license to receive copies of all Technical Data with respect to the First Closing Assets (the "**First Closing Assets Data**"); *provided, however*, that Assignee shall have the option (exercisable upon written notice to Assignor) to elect any transfer, or fees, costs, and expenses associated with the assignment or transfer to Assignee of any such First Closing Assets Data;

(k) except to the extent relating to the Excluded Assets or the Second Closing Assets, and except for Claims, payments, and proceeds under insurance policies (the proceeds of which are not transferred in connection with any Casualty Losses that are covered under Section 10.11 of the Agreement), all rights to payment arising out of or attributable to the First Closing Properties accruing or attributable to any period after the Effective Time, and all rights, Claims, refunds, causes of action, or choses in action relating to the foregoing;

(l) to the extent transferable and not related to or arising out of, or covering any of the Excluded Assets, Second Closing Assets or relating to matters for which Assignor has agreed to indemnify, defend or hold harmless the Indemnified Purchaser Parties under the Agreement, all warranties, and rights to indemnification and defenses with respect to the First Closing Assets described in Section (a) through (k); and

(m) to the extent transferable, all Records to the extent relating to the First Closing Assets described in Section (a) through (l) or the Operations applicable to the First Closing Properties maintained by or in the possession of Assignor or any of its Affiliates (the "**First Closing Assets Records**").

Notwithstanding anything to the contrary contained herein, Assignor hereby excepts, excludes and reserves from the grant and conveyance described herein, unto themselves and their successors and assignees, the entirety of Assignor's right, title and interest, including all rights, estates, powers and privileges appurtenant thereto, in and to (i) the Second Closing Assets and (ii) the following ("**Excluded Assets**"):

(a) all accounts receivable or rights to payment, refund, or indemnity accruing or attributable to any period before the Effective Time, including the right to any payments with respect to any Royalties, the full benefit of all Liens, security for such accounts or rights to payment accruing or attributable to any period before the Effective Time or that include or relate to any of the Retained Liabilities, and all rights, Claims, refunds, causes of action, or choses in action relating to the foregoing, except in each case with respect to Asset Taxes for which Assignee is responsible under Section 15.1 of the Agreement;

(b) all production of Hydrocarbons from or attributable to the First Closing Properties with respect to any period before the Effective Time, other than Hydrocarbons in storage on the Effective Time and make-up Hydrocarbon with respect to imbalances described in Section 2.3(d) of the Agreement, and any proceeds attributable to any such pre-Effective Time production for which no adjustment is made to the Base Purchase Price under Section 3.2 of the Agreement, and all rights, Claims, refunds, causes of action, or choses in action relating to such production or proceeds;

(c) except as contemplated in Section 10.11 of the Agreement in respect of Casualty Losses, all insurance policies, and any Claims, payments, and proceeds under any such insurance policies;

(d) all Hedging Instruments and any rights under any such Hedging Instruments;

- (e) all deposits, surety bonds, rights under any letters of credit, and collateral pledged to secure any Liability or obligation of Assignor in respect of the First Closing Assets;
- (f) all rights or interest of Assignor in any Intellectual Property;
- (g) all information entitled to legal privilege, including attorney work product and attorney-client communications (excluding title opinions and reports), and information relating to the Excluded Assets;
- (h) Assignor's or its Affiliates' studies related to reserve assessments and economic estimates and analyses;
- (i) records relating to the auction, marketing, acquisition or disposition agreements (or proposed acquisition or disposition) of the First Closing Assets, including the existence, identity and inquiries and proposals received from or made to, and records of negotiation with, any Person, and any economic analyses associated therewith, but excluding rights under confidentiality, non-disclosure and similar agreements related to the foregoing (which shall be First Closing Assets to the extent transferable);
- (j) any assets and properties of Assignor specifically listed in Exhibit B regardless that such assets and properties may be used or held for use in connection with the First Closing Assets;
- (k) all proceeds from the settlement or disposition of any Claims, Proceedings, or disputes to the extent such proceeds relate to the other Excluded Assets or the Retained Liabilities;
- (l) to the extent relating to the other Excluded Assets or relating to matters for which Assignee has agreed to indemnify the Indemnified Purchaser Parties under the Agreement or relating to any of the Retained Liabilities, all warranties and rights to indemnification;
- (m) audit rights under operating agreements or other contracts or agreements with respect to periods before the Effective Time or in connection with any other Excluded Assets or matters for which Assignee has agreed to indemnify the Indemnified Purchaser Parties under the Agreement or relate to any of the Retained Liabilities (and Assignee will cooperate with Assignor to facilitate Assignor's exercise of such rights);
- (n) all fee Hydrocarbon and mineral interests, Royalties, non-participating royalty interests, and other interests burdening the First Closing Properties; other than the convertible overriding royalty interests relating to the First Closing Wells as described on Exhibit A-7 or derived under those certain Material First Closing Assets Contracts described on Exhibit A-8;
- (o) all rights, Claims, refunds, causes of action, or choses in action of Assignor (i) under the Transaction Documents, (ii) arising out of or relating to any of the other Excluded Assets, the Retained Liabilities or any other matters for which Assignor is

obligated under the Agreement to indemnify any Person, or (iii) attributable to Title Defects or Environmental Defects to the extent the Base Purchase Price has been reduced as a result of such Title Defect or Environmental Defect;

(p) corporate, financial, Tax and legal data and records of Assignor that relate primarily to Assignor's business generally (whether or not relating to the First Closing Assets), or to businesses of each Assignor and any Affiliate of any Assignor other than the exploration and production of Hydrocarbons (but excluding any financial information or records provided by Assignor to Assignee in accordance with Section 10.20 of the Agreement);

(q) ownership of all Technical Data and any and all interpretive data and analysis of any of the foregoing;

(r) any Tax refund (whether by payment, credit, offset or otherwise, and together with any interest thereon) in respect of any Seller Taxes;

(s) all personal property of Assignor or any Affiliates of Assignor that is not included within the definition of "First Closing Assets", including all vehicles, personal computers and associated peripherals, licensed software, all radio (excluding SCADA equipment), cell phones and telephone equipment;

(t) all real property, personal property and leasehold interests of Assignor or any Affiliates of Assignor not included in the definition of "First Closing Assets";

(u) all right, title and interest in any Acquired Contracts to the extent and only to the extent such Acquired Contracts relate to any real property, personal property and leasehold interests of Assignor or any Affiliate of Assignor not included in the definition of "First Closing Assets"; and

(v) all assets specifically excluded from the Agreement pursuant to Sections 6.1(b)(ii), 6.5(d), 10.9(c), 10.10(c), and 10.21 or any other provision of the Agreement.

Assignor and Assignee also agree to the additional following terms and conditions:

1. This Assignment, Bill of Sale and Conveyance ("**Assignment**") shall be effective as of November 1, 2017, at 12:01 a.m., Denver, Colorado time (the "**Effective Time**") and shall be subject to the terms and conditions of that certain Purchase and Sale Agreement dated November 7, 2017, between Assignor and Assignee (as amended, the "**Agreement**"), which terms and conditions are incorporated herein by reference. If there is any conflict between the terms of this Assignment and the terms of the Agreement, the Agreement shall control in all respects and shall not merge into the terms of this Assignment. Capitalized terms used in this Assignment that are not otherwise defined herein or on Appendix I shall have the respective meanings given to them in the Agreement.

2. Except as set forth in the Agreement, Assignor makes no warranty, express, implied or statutory, as to any of the rights, titles or interests hereby conveyed, and all such rights, titles or

interests are sold to and accepted by Assignee "as-is" and "where-is" with all defects and faults, if any, except that other than any Permitted Liens, Assignor warrants title to the First Closing Assets against all persons lawfully claiming the same, or any part thereof, by, through or under Assignor, but not otherwise.

3. Subject to Section 17.16 of the Agreement, Assignee hereby assumes and agrees to timely and fully pay, perform, and otherwise discharge, the Assumed Liabilities to be assumed by Assignee at the First Closing, under the terms of, and subject to the conditions in, the Agreement.

4. Separate governmental forms of assignments may be executed on officially approved forms by Assignor and Assignee, in sufficient counterparts to satisfy applicable statutory and regulatory requirements. Those assignments shall be deemed to contain all of the exceptions, reservations, warranties, rights, titles, powers and privileges set forth herein as fully as though they were set forth in each such assignment. The interests conveyed by such separate assignments are the same, and not in addition to the interests conveyed by this Assignment and are not intended to modify, and shall not modify, any of the terms, covenants and conditions or limitations on warranties set forth in this Assignment and are not intended to create, and shall not create, any representations, warranties or additional covenants of or by Assignor to Assignee.

5. This Assignment and all rights and covenants in connection herewith shall be binding upon the parties hereto, and their respective heirs, successors, and assigns, and the covenants hereof shall run with the First Closing Assets. This Assignment is intended to be recorded and filed of record.

6. This Assignment may be executed and delivered in one or more counterparts, each of which when executed and delivered shall be an original, and all of which when executed shall constitute one and the same instrument.

7. To the extent permitted by Law, Assignee shall be subrogated to Assignor's rights in and to representations, warranties and covenants given by others with respect to the First Closing Assets, and Assignor hereby grants and transfers to Assignee, its successors and assigns, to the extent so transferable and permitted by Law, the benefit of and the right to enforce the covenants, representations and warranties, if any, which Assignor is entitled to enforce with respect to the First Closing Assets.


8. Assignor agrees to execute and deliver to Assignee, from time to time, such other and additional instruments, notices, and other documents, and to do all such other and further acts and things as may be necessary to more fully and effectively grant, convey and assign to Assignee the First Closing Assets.

[Signature pages follow]

IN WITNESS WHEREOF, this Assignment, Bill of Sale and Conveyance is executed and delivered to be effective as of the Effective Time.

ASSIGNOR:


 NOBLE ENERGY, INC.

By: 
Name: Christopher E. Klawinski
Title: Vice President

ACKNOWLEDGMENT

STATE OF TEXAS §
 §
COUNTY OF HARRIS §

The foregoing instrument was acknowledged before me this 15 day of December, 2017, by Christopher E. Klawinski as Vice President of Noble Energy, Inc., a Delaware corporation, on behalf of the corporation.




NOTARY PUBLIC in and for the aforesaid
County and State
Name: Giselle Valdivieso
Commission Expires: 8/24/21

Notary No. 131259234

IN WITNESS WHEREOF, this Assignment, Bill of Sale and Conveyance is executed and delivered to be effective as of the Effective Time.

ASSIGNOR:

NOBLE ENERGY WYCO, LLC

By: 
 Name: Christopher E. Klawinski
 Title: Vice President

ACKNOWLEDGMENT

STATE OF TEXAS


§

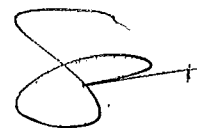
COUNTY OF HARRIS

§

§

The foregoing instrument was acknowledged before me this 15 day of December, 2017, by Christopher E. Klawinski as Vice President of Noble Energy WyCo, LLC, a Delaware limited liability company, on behalf of the limited liability company.





NOTARY PUBLIC in and for the aforesaid
 County and State

Name: Giselle Valdivieso
 Commission Expires: 8/24/21

ASSIGNEE:

SRC ENERGY INC.

By: 

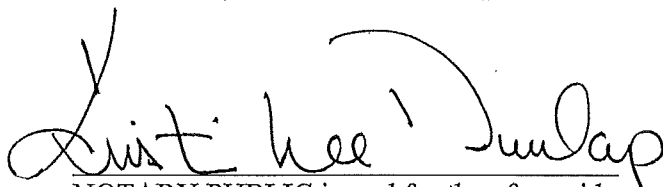

Name: Lynn A. Peterson

Title: CEO and President

ACKNOWLEDGMENT

STATE OF COLORADOCOUNTY OF DENVER§
§
§

The foregoing instrument was acknowledged before me this 10th day of December, 2017, by Lynn A. Peterson as CEO and President of SRC Energy Inc., a Colorado corporation, on behalf of the corporation.



NOTARY PUBLIC in and for the aforesaid

County and State

Name: KRISTIN LEE DUNLAPCommission Expires: 1.17.20

APPENDIX I

Certain Defined Terms

"Easement" means any easement, right-of-way, license, servitude, surface lease, surface use agreement, or other similar asset, right, or interest in real property.

"Equipment" means tanks, boilers, buildings, improvements, injection facilities, saltwater disposal facilities, compression facilities, gathering systems, Christmas trees, derricks, platforms, separators, compressors, gun barrels, and other equipment, fixtures, physical facilities, and surface and subsurface machinery, but excluding Operating Inventory.

"Hydrocarbons" means crude oil, natural gas, casinghead gas, condensate, sulphur, natural gas liquids, plant products, and other liquid or gaseous hydrocarbons produced in association with the foregoing, including coalbed methane and gas and CO².

"Operating Inventory" means rolling stock, pipes, casing, tubing, tubulars, fittings, and other spare parts, supplies, tools, and materials held as operating inventory.

"Operations" means oil and gas exploration, development, and production, and all operations relating thereto, including: (i) the acquisition, purchase, sale, development, operation, maintenance, use and abandonment of oil, gas, and mineral leases and related interests; (ii) the drilling, reworking, production, purchase, sale, transportation, storage, processing, treating, manufacture, and disposal of, or for, Hydrocarbons and associated by-products and wastes; and (iii) the acquisition, construction, installation, maintenance, use, and operation of related Equipment and Operating Inventory.

"Permit" means any permit, license, certificate of authority, franchise, concession, registration, or similar qualification or authorization issued, granted, or given by or under the authority of any Governmental Authority.

"Project Area" means that certain geographic area located within the area(s) described on Exhibit I attached hereto.

"Records" means any lease files, land files, well files, Hydrocarbon sales contract files, gas gathering and processing files, division order files, title opinions, severance and ad valorem tax and interest owner payment records, communications with regulatory agencies and similar operational files of Assignor to the extent relating directly to the First Closing Assets in whatever form, whether digital or hard copy.

"Royalties" means royalties, overriding royalties, production payments, net profits interests, other non-cost bearing revenue interests or similar payment burdens upon, measured by, or payable out of production of Hydrocarbons therefrom.

"Second Closing Wells" means, subject to Section 10.21 of the Agreement, the wellbores of all Hydrocarbon wells that are set forth on Exhibit B, whether producing or non-producing.

“Technical Data” means all proprietary geological and seismic data and seismic licenses, but excluding any and all interpretative data and analyses of any of the foregoing (it being understood that all such interpretive data and analysis shall constitute an Excluded Asset).

**EXHIBIT A-1 ACQUIRED LEASES
DISTRICT 15 - WELD COUNTY, COLORADO**

QLS #	Tract	Original Lessor	Original Lessee	Eff. Date	Book	Page	Recreation Description	Tom	Ang	Sec	Property Description
0001001	000	GERTRUDE SHANNON ET AL	THE GERRITY COMPANY INC	12/23/1985	1100	1772	2040538	005N	067W	014	N2 NW4, SW4 NW4
0001002	000	ROBERT L SHANNON	THE GERRITY COMPANY INC	12/23/1985	1103	1673	2043618	005N	067W	014	N2 NW4, SW4 NW4
0001003	000	GAYLE T SHANNON	THE GERRITY COMPANY INC	12/23/1985	1103	1674	2043619	005N	067W	014	N2 NW4, SW4 NW4
0001004	000	MARVIN N SHANNON	THE GERRITY COMPANY INC	12/23/1985	1103	1672	2043617	005N	067W	014	N2 NW4, SW4 NW4
0006001	001	CHARLES R STROH ET UX	THE GERRITY COMPANY INC	02/21/1986	1104		2044053	005N	067W	035	W2 SE4
0006001	002	CHARLES R STROH ET UX	THE GERRITY COMPANY INC	02/21/1986	1104		2044053	005N	067W	035	E3 SE4
0006002	001	ALBERT JACOB STROH ET UX	THE GERRITY COMPANY INC	02/21/1986	1104		02044643	005N	067W	035	W2 SE4
0006002	002	ALBERT JACOB STROH ET UX	THE GERRITY COMPANY INC	02/21/1986	1104		02044643	005N	067W	035	E3 SE4
0007001	001	HESTER PAULINE BERNHARDT ET AL	CORAL GULF EXPLORATION CORPORATION	05/02/1985			2010109	004N	067W	001	NE4 SW4
0007001	003	HESTER PAULINE BERNHARDT ET AL	CORAL GULF EXPLORATION CORPORATION	05/02/1985			2010109	004N	067W	001	NW4 SW4 EXCEPTION: 1/4 A 0.5 ACRE TRACT IN THE NW4 SW4 AS DESCRIBED IN LEASE AS TRACT "1B" OF T.O. 0024408000 DTD 11/5/2008, SAID EXCEPTED TRACT BEING COVERED BY AGMT 0028000.
0007002	001	WERNER L WEINMEISTER ET UX	CORAL GULF EXPLORATION CORPORATION	04/04/1985	1070		02010110	004N	067W	001	NE4 SW4
0007002	003	WERNER L WEINMEISTER ET UX	CORAL GULF EXPLORATION CORPORATION	04/04/1985	1070		02010110	004N	067W	001	NW4 SW4 EXCEPTION: 1/4 A 0.5 ACRE TRACT IN THE NW4 SW4 AS DESCRIBED IN LEASE AS TRACT "1B" OF T.O. 0024408000 DTD 11/5/2008, SAID EXCEPTED TRACT BEING COVERED BY AGMT 0028000.
0008000	000	THE MILLIKEN SANITATION DISTRICT	SHEPLER & THOMAS INC	06/28/1985	1079		02015945	004N	067W	001	NW4 SW4 METES & BOUND: A PARCEL OF LAND IN THE NORTHWEST QUARTER OF THE SOUTHWEST QUARTER OF SECTION 1, T4N, R7W, BEING MORE PARTICULARLY DESCRIBED AS FOLLOWS: COMMENCING AT THE SOUTHWEST CORNER OF SAID SECTION 1, AND GOING TO THE WEST LINE OF SAID SECTION 1 TO BEAR NORTH 00 DEG 00' 00" EAST WITH ALL BEARINGS CONTAINED HEREIN RELATIVE THERETO: THENCE NORTH 00 DEG 00' 00" EAST TO THE WEST LINE OF SECTION 1, 1702.57 FEET; THENCE NORTH 90 DEG 00' 00" EAST, 30.00 FEET TO THE TRUE POINT OF BEGINNING; THENCE NORTH 00 DEG 00' 00" EAST 2282.71 FEET; THENCE NORTH 90 DEG 00' 00" EAST, 104.35 FEET; THENCE SOUTH 00 DEG 00' 00" WEST, 208.21 FEET; THENCE SOUTH 90 DEG 00' 00" WEST, 34.55 FEET TO THE TRUE POINT OF BEGINNING. THE ABOVE DESCRIBED PARCEL OF LAND CONTAINS ONE-HALF ACRE.
0009000	003	GREAT WESTERN SUGAR COMPANY	X O EXPLORATION INC	09/15/1972	683		1605092	004N	067W	001	SW4 SE4 METES & BOUND: THAT PORTION LYING WITHIN THE SW4E AND AS DESCRIBED IN T.O. 0024408000 DTD 11/28/2008. SEE TRACT "9A".
0025000	000	JAMES S GRAY ET AL	SOVEREIGN OIL COMPANY	02/21/1987	1149		2091358	004N	067W	026	SW4 NW4, N2 NW4 EXCEPTION: 31 1/2 ACRES IN THE NW4 SW4 AS DESCRIBED UNDER TRACT VIT OF T.O. 0027296000 DTD 7/29/2010 AND COVERED IN QUORUM BY AGMT 0040000, 21 1/2 ACRES IN THE SW4 NW4 AS DESCRIBED UNDER TRACT VIT OF T.O. 0027296000 DTD 7/29/2010 AND COVERED IN QUORUM BY AGMT 00355500.
0038000	000	UNION PACIFIC RESOURCES COMPANY	THE ROBERT W GERRITY COMPANY	03/02/1988	1191	847	2136487	004N	066W	001	NE4 SE4
0040000	000	UNION PACIFIC RESOURCES COMPANY	THE ROBERT GERRITY COMPANY	04/01/1988	1218	414	2164213	004N	067W	026	N2 NW4 METES & BOUND: A STRIP OF LAND ACROSS THE N2 NW4 BEING THE UPRR ROW
0070001	000	JOHN C G CARLSON ET AL	ALCON ENERGY CO	03/05/1981	593		1855149	004N	066W	006	W2 NW4 METES & BOUND: SEE ORIGINAL

EXHIBIT A-1 ACQUIRED LEASES

[illegible]

EASES

Source	Eff. Date	Book
RDSON	09/02/1983	1010
RDSON	09/31/1983	1009
RDSON	09/05/1983	1009
RDSON	09/01/1983	1009
RDSON	12/10/1983	1015
RDSON	12/10/1983	1015
RDSON	09/06/1983	1009
COMPANY	12/19/1978	861
COMPANY	12/19/1978	861
COMPANY	12/19/1978	861
RDSON	09/01/1983	1009

EXHIBIT A-1 ACQUIRED LEASES

QIS #	Tract	Original Lessor	Original Lessee	ECF Date	Book	Page	Recordation Description	Town	Range	Sec	Property Description
0094000	000	GERALD O RAE ET UX	ARLO L RICHARDSON	12/27/1983	1019		1954025	004N	066W	002	W2 NW4 NE4 METES & BOUND: A TRACT OF LAND LOCATED IN THE NE4 OF SECTION 2, TOWNSHIP 4 NORTH RANGE 66 WEST OF THE 6TH P.M., WELD COUNTY, COLORADO, AND BEING MORE PARTICULARLY DESCRIBED AS FOLLOWS: BEGINNING AT THE NORTHEAST CORNER OF SAID SECTION 2, AND CONSIDERING THE NORTH LINE OF THE NE4 OF SAID SECTION 2 TO BEAR NORTH 88 DEG 54' 31" WEST, AND WITH ALL OTHER BEARINGS CONTAINED HEREIN BEING RELATIVE THERE TO; THENCE SOUTH 65 DEG 58' 02" WEST, ALONG THE NORTH RIGHT-OF-WAY LINE OF A COUNTY ROAD, 2323.51 FEET TO THE TRUE POINT OF BEGINNING, SAID POINT BEING A CORNER COMMON WITH THE TRACT DESCRIBED IN BOOK 639 AS RECEPTION NO. 1561061; THENCE CONTINUING SOUTH 65 DEG 10' 00" WEST ALONG THE NORTH RIGHT-OF-WAY LINE OF SAID COUNTY ROAD, 795.06 FEET THENCE NORTH 00 DEG 32' 00" EAST, 577.69 FEET TO A POINT ON THE CENTERLINE OF THE GODFREY DITCH, SAID POINT BEING COMMON WITH THE SOUTHWEST CORNER OF THAT TRACT DESCRIBED IN BOOK 639 AS RECEPTION NO. 1561061; THENCE ALONG THE CENTERLINE OF SAID GODFREY DITCH, SAID CENTERLINE BEING THE SOUTH LINE OF SAID LAST-MENTIONED TRACT, BY THE FOLLOWING TWO COURSES AND DISTANCES: NORTH 41 DEG 58' 05" EAST, 220.92 FEET; NORTH 54 DEG 40' 15" EAST, 13.88 FEET TO THE MOST NORTHWESTLY CORNER OF THAT TRACT DESCRIBED IN BOOK 639 AS RECEPTION NO. 1562062; THENCE SOUTH 24 DEG 43' 58" EAST, 374.22 FEET ALONG THE MOST WESTERLY LINE OF SAID LAST-MENTIONED TRACT TO A CORNER COMMON WITH IT; THENCE NORTH 65 DEG 16' 07" EAST, 425.60 FEET ALONG A COMMON LINE WITH SAID LAST-MENTIONED TRACT TO ANOTHER COMMON CORNER; THENCE SOUTH 24 DEG 43' 58" EAST, 200.00 FEET ALONG ANOTHER COMMON LINE WITH SAID LAST-MENTIONED TRACT TO THE TRUE POINT OF BEGINNING.
0095000	000	ROBERT PAUL MARTIN JR ET UX	ARLO L RICHARDSON	08/31/1983	1009		1942040	004N	066W	002	SE4 NE4 NE4, N2 NE4 SE4 NE4 METES & BOUND: COMMENCING AT THE EAST QUARTER CORNER OF SAID SECTION 2; THENCE NORTH 00 DEG 00' 00" EAST, ALONG THE EAST LINE OF SAID NE4/4, 1099.40 FEET TO THE TRUE POINT OF BEGINNING; THENCE CONTINUING NORTH 00 DEG 00' 00" EAST, ALONG SAID EAST LINE, 670.80 FEET; THENCE NORTH 00 DEG 00' 00" WEST, 272.12 FEET (RECORDED AS 90 FEET) TO AN EXISTING PIN ON THE WEST RIGHT-OF-WAY LINE OF A COUNTY ROAD; THENCE NORTH 90 DEG 00' 00" WEST, 13.34 FEET; THENCE SOUTH 00 DEG 01' 51" WEST, 933.67 FEET; THENCE SOUTH 89 DEG 58' 30" EAST, ALONG AN EXISTING FENCE LINE, 540.15 FEET TO THE TRUE POINT OF BEGINNING.
0096000	000	EUGENE D TROUPE ET UX	ARLO L RICHARDSON	09/02/1983	1009		1942036	004N	066W	002	E2 S2 NE4 NE4 METES & BOUND: A TRACT OF LAND IN THE NE4/NE4/4 MORE DESCRIBED AS CONSIDERING THE EAST LINE OF THE NE4/4 OF SAID SECTION 2 AS LOCATED BY MONUMENTS PREVIOUSLY SET BY COUNTY SURVEYORS TO BEAR NORTH 00 DEG 00' 00" EAST AND WITH ALL BEARINGS CONTAINED HEREIN RELATIVE THERE TO; COMMENCING AT THE EAST QUARTER CORNER OF SAID SECTION 2; THENCE NORTH 00 DEG 00' 00" EAST, ALONG SAID EAST LINE OF SAID EAST LINE OF SAID NE4/4, 2292.55 FEET; THENCE SOUTH 63 DEG 05' 00" WEST, 33.64 FEET TO AN IRON PIN SET BY A MR. COTTINGHAM WHILE COUNTY SURVEYOR MAY 19, 1958, WHICH REPRESENTS THE NORTHEAST CORNER OF SAID TRACT AND ITS TRUE POINT OF BEGINNING; THENCE CONTINUING SOUTH 63 DEG 05' 00" WEST, 203.38 FEET TO AN IRON PIN SET BY SAID MR. COTTINGHAM MAY 19, 1958 WHICH REPRESENTS THE NORTHWEST CORNER OF SAID TRACT; THENCE SOUTH 00 DEG 00' 00" EAST 75.72 FEET; THENCE NORTH 90 DEG 00' 00" EAST, 179.36 FEET; THENCE NORTH 00 DEG 00' 00" WEST 166.88 FEET TO THE TRUE POINT OF BEGINNING, CONTAINING .0550 ACRES, MORE OR LESS.
0168000	002	UNION PACIFIC RAILROAD COMPANY	PAN AMERICAN PETROLEUM COMPANY	07/30/1970	631		1553082	004N	066W	011	NW4 NW4, S2 NW4
0168000	002	UNION PACIFIC RAILROAD COMPANY	PAN AMERICAN PETROLEUM COMPANY	07/30/1970	631		1553082	004N	066W	013	S2 NE4
0168000	002	UNION PACIFIC RAILROAD COMPANY	PAN AMERICAN PETROLEUM COMPANY	07/30/1970	631		1553082	004N	066W	023	N2 SE4
0168000	002	UNION PACIFIC RAILROAD COMPANY	PAN AMERICAN PETROLEUM COMPANY	07/30/1970	631		1553082	004N	066W	027	S2, NE4 NW4, SE4 NW4 EXCEPTION: NEW 1/2 LESS THAT PORTION OF ROW LEASED BY GOVERNMENT (3220200)
0168000	002	UNION PACIFIC RAILROAD COMPANY	PAN AMERICAN PETROLEUM COMPANY	07/30/1970	631		1553082	004N	066W	033	NW4, S2 NE4 EXCEPTION: 1/2 TRACTS IN THE NW4/4 COVERED BY AGMT 3232000 AND FURTHER DESCRIBED IN T.O. 002309000 DTD 3/19/2013 - SEE TRACTS 48, 58, 108, 118 OF REFERENCED TITLE OPTION.
0168000	005	UNION PACIFIC RAILROAD COMPANY	PAN AMERICAN PETROLEUM COMPANY	07/30/1970	631		1553082	004N	066W	027	NW4 NW4, SW4 NW4 EXCEPTION: QUARTERS ARE LESS THE BR ROW LEASED BY GOVERNMENT (3220200)
0168000	005	UNION PACIFIC RAILROAD COMPANY	PAN AMERICAN PETROLEUM COMPANY	07/30/1970	631		1553082	004N	066W	035	NW4 METES & BOUND: SEE REMARKS
0168000	013	UNION PACIFIC RAILROAD COMPANY	PAN AMERICAN PETROLEUM COMPANY	07/30/1970	631		1553082	004N	066W	023	SE4 SE4
0168000	014	UNION PACIFIC RAILROAD COMPANY	PAN AMERICAN PETROLEUM COMPANY	07/30/1970	631		1553082	004N	066W	013	NW4 NE4
0168000	001	UNION PACIFIC RAILROAD COMPANY	PAN AMERICAN PETROLEUM COMPANY	07/30/1970	631		1553082	004N	065W	007	SW4 NE4

EXHIBIT A-1 ACQUIRED LEASES
DISTRICT 15 - WELD COUNTY, COLORADO

QIS #	Tract	Original Lessor	Original Lessee	Eff. Date	Book	Page	Recordation Description	Town	Rng	Sec	Property Description
0168000	002	UNION PACIFIC RAILROAD COMPANY	PAN AMERICAN PETROLEUM	07/30/1970	631		1553082	004N	065W	007	SE4, E2 NW4 LOT 1 (NW4NW) LOT 2 (SW4NW)
0168000	007	UNION PACIFIC RAILROAD COMPANY	PAN AMERICAN PETROLEUM	07/30/1970	631		1553082	004N	065W	031	N2 SE4
0168000	005	UNION PACIFIC RAILROAD COMPANY	PAN AMERICAN PETROLEUM	07/30/1970	631		1553082	004N	065W	001	SW4, W2 SE4, SE4 SE4 EXCEPTION: 1/2 A.41 ACRES OUT OF THE SE4 AS COVERED BY AGMT 3232000. EXCEPTION MADE PER T.O. 0027916000 DTD 7/7/2012.
0192000	000	GERALD L LINHART ET UX	GOLDEN BUCKEYE PETROLEUM CORPORATION	04/24/1988	1075		2015863	005N	066W	033	N2 NW4
0193000	000	WELD COUNTY COLORADO	ENERGY MINERALS CORPORATION	01/06/1982	958		1879730	005N	066W	033	NE4 SW4, NW4 SW4, SW4 SW4 EXCEPTION: N2SW LESS THE ROW IN LEASE 300724 EXCEPTION: SW4SW LESS THE ROW IN LEASE 0355000 EXCEPTION: SE4 LESS THE ROW IN LEASE 0355000
0195000	000	LOUIS E SPONNER ET UX	THE ROBERT GERRITY COMPANY	03/08/1989	1239		2187209	005N	066W	033	SW4 SW4, N2 NW4 SE4 SW4 METES & BOUND: SEE ORIGINAL
0220001	000	SARATOGA VALLEY INVESTMENT CO	GEN OIL INC	08/20/1975	748		1670281	004N	065W	033	NW4 SW4, E2 SW4 EXCEPTION: 1/2 THE FOLLOWING 2 TRACTS PER T.O. 0023909000 DTD 6/27/2013. 1) N2SW (2.02) - COVERED BY AGMT 0223000 AND 2) E2SW (8.0) - COVERED BY AGMT 0223000.
0220002	000	LELA MAE PRIBULA	COLTON & COLTON	11/20/1970	637		1559352	004N	066W	033	NW4 SW4, E2 SW4 EXCEPTION: 8.0 ACRES OUT OF THE E2SW COVERED BY AGMT 0220001 AND 2.02 ACRES IN THE N2SW (COVERED BY AGMT 0223000) - ALL VERIFIED PER T.O. 0023909000 DTD 6/27/2013.
0221000	000	LEONARD STREAR ET AL	GEN OIL INC	08/12/1975	750		1672295	004N	066W	033	E2 SW4 METES & BOUND: SEE ORIGINAL
0222000	000	CORINNE WEBBER	COLTON & COLTON	11/12/1970	637		1559355	004N	066W	033	N2 SE4
0223000	001	USA COC 28425	NELSON ENTERPRISES INC	03/01/1975				004N	066W	033	NW4 SW4 METES & BOUND: SEE ORIGINAL
0223000	002	USA COC 28425	NELSON ENTERPRISES INC	03/01/1975				004N	066W	022	NW4 SW4 METES & BOUND: SEE ORIGINAL
0224001	000	WILLIAM MITZEL JR ET UX	COLTON & COLTON	11/20/1970	637		1559346	004N	066W	034	NE4 NE4, SW4 NE4, SE4 NE4 METES & BOUND: SEE ORIGINAL AND SOURCE NEED
0224002	000	FLORENCE CLARK	COLTON & COLTON	11/20/1970	637		1559345	004N	066W	034	W2 NW4
0225001	001	F G MARTINEZ ET UX	ENERGY MINERALS CORPORATION	10/22/1970	635		1556874	004N	067W	027	W2 NW4
0225001	002	F G MARTINEZ ET UX	ENERGY MINERALS CORPORATION	10/22/1970	635		1556874	004N	067W	027	NW4, E2 NE4, NW4 NE4
0225002	001	WILLIS M FARRELL ET UX	COLTON & COLTON	10/20/1970	636		1557810	004N	067W	027	SW4, SE4 EXCEPTION: 1/2 A.51 ACRE TRACT IN THE SE4 COVERED BY AGMT 32964000 PER T.O. 0029817000 DTD 2/26/2004.
0225002	002	WILLIS M FARRELL ET UX	COLTON & COLTON	10/20/1970	636		1557810	004N	067W	027	NW4, E2 NE4, NW4 NE4
0341000	005	STATE DEPARTMENT OF HIGHWAYS	GEN OIL INC	08/15/1973	705		1627339	004N	066W	014	SE4, SW4 EXCEPTION: 1/2 A.51 ACRE TRACT IN THE SE4 COVERED BY AGMT 32964000 PER T.O. 0029817000 DTD 2/26/2004.
0341000	005	STATE DEPARTMENT OF HIGHWAYS	GEN OIL INC	08/15/1973	705		1627339	004N	066W	022	S2 SW4 METES & BOUND: SEE ORIGINAL
0341000	008	STATE DEPARTMENT OF HIGHWAYS	GEN OIL INC	08/15/1973	705		1627339	004N	066W	022	NE4 NE4 METES & BOUND: SEE ORIGINAL
0584000	000	UNION PACIFIC RESOURCES COMPANY	GERRITY OIL & GAS CORPORATION	05/04/1992	1352		2304706	004N	065W	007	S2 NE4 METES & BOUND: SEE ORIGINAL
0626001	000	TED OSTER ET AL	PANHANDLE WESTERN GAS COMPANY	04/16/1977			1717486	004N	065W	030	NW4 NE4
0626002	000	LEONARD C MOLANDER ET UX	H L WILLET	04/14/1977	794		1716438	004N	065W	030	SE4 METES & BOUND: SEE ORIGINAL AND REMARKS
14441000	000	CHAMPLIN PETROLEUM COMPANY	MARTIN EXPLORATION MANAGEMENT	03/01/1985	1161		2105275	004N	065W	006	SE4 METES & BOUND: SEE ORIGINAL AND REMARKS

**EXHIBIT A-1 ACQUIRED LEASES
DISTRICT 15 - WELD COUNTY, COLORADO**

QLS#	Tract	Original Lessor	Original Lessee	Eff. Date	Book	Page	Recordation Description	Town	Range	Sec	Property Description
1442000	000	USA COC 4909	CHAMPLIN PETROLEUM COMPANY	08/01/1985	1145			004N	065W	006	N64 SW4 METES & BOUND: THAT PORTION OF THE NW1/4 SW1/4 LYING WITHIN THE UNION PACIFIC RAILROAD COMPANY R.O.W.
1445000	000	GLEN GOODNER ET UX	MARTIN EXPLORATION MANAGEMENT CORPORATION	12/17/1984	1055		1995643	004N	065W	006	N64 SW4 METES & BOUND: SEE ORIGINAL AND REMARKS
2353000	002	ANNA MARGARET KAMMERZELL	T S PACE	08/18/1970	624		1546128	004N	066W	007	N64 NW4 METES & BOUND: ONLY THAT PORTION OF THE PARCEL CONTAINED IN THE SW OF SEC 6 & NENW OF SEC 7 - SEE ORIGINAL
2353000	001	ANNA MARGARET KAMMERZELL	T S PACE	08/18/1970	624		1546128	004N	066W	006	NW4 SE4
2353000	002	ANNA MARGARET KAMMERZELL	T S PACE	08/18/1970	624		1546128	004N	066W	006	SW4 NE4, SW4 LOT 2 (NW4E1 METES & BOUND: ONLY THAT PORTION OF THE PARCEL CONTAINED IN THE SW OF SEC 6 & NENW OF SEC 7 - SEE ORIGINAL
2354001	002	JOHN KAMMERZELL ET UX	SULPHUR RIVER EXPLORATION INC	08/18/1981	946		1867891	004N	066W	004	SW4 SW4 EXCEPTION: SW5W LESS THE RR ROW IN LEASE 2355000
2354001	005	JOHN KAMMERZELL ET UX	SULPHUR RIVER EXPLORATION INC	08/18/1981	946		1867891	004N	066W	004	E2 SW4 METES: TOWNSHIP 4 NORTH RANGE 66 WEST SECTION 4 ALL THAT PORTION OF THE E2SW1/4 LYING NORTH OF THE SOUTH PLATTE RIVER AS DESCRIBED IN THAT CERTAIN DEED DATED 12-22-53, RECORDED IN BOOK 1378, PAGE 39 OF THE RECORDS OF WELD COUNTY, COLORADO
2354001	010	JOHN KAMMERZELL ET UX	SULPHUR RIVER EXPLORATION INC	08/18/1981	946		1867891	004N	066W	008	N64 NE4, NW4 NE4 METES: SEE SOURCE DEED DOCUMENT DATED 1/10/1922
2354001	001	JOHN KAMMERZELL ET UX	SULPHUR RIVER EXPLORATION INC	08/18/1981	946		1867891	004N	066W	004	NW4 SW4
2354001	003	JOHN KAMMERZELL ET UX	SULPHUR RIVER EXPLORATION INC	08/18/1981	946		1867891	004N	066W	005	SE4 SE4 EXCEPTION: LESS THE RR ROW IN LEASE 2411000
2354001	004	JOHN KAMMERZELL ET UX	SULPHUR RIVER EXPLORATION INC	08/18/1981	946		1867891	004N	066W	005	SW4 SE4 EXCEPTION: LESS THE RR ROW IN LEASE 2411000
2354002	001	T E MCCLINTOCK ESTATE	ROBERT D ST JOHN	08/07/1982	981		1908564	004N	066W	004	NW4 SW4
2354002	005	T E MCCLINTOCK ESTATE	ROBERT D ST JOHN	08/07/1982	981		1908564	004N	066W	008	N64 NE4, NW4 NE4 METES & BOUND: SEE ORIGINAL AND LESS RR ROW
2354002	002	T E MCCLINTOCK ESTATE	ROBERT D ST JOHN	08/07/1982	981		1908564	004N	066W	004	SW4 SW4 EXCEPTION: SW5W LESS RR ROW IN LEASE 2355000
2354002	003	T E MCCLINTOCK ESTATE	ROBERT D ST JOHN	08/07/1982	981		1908564	004N	066W	005	SE4 SE4 EXCEPTION: LESS THE RR ROW IN LEASE 2411000
2354002	004	T E MCCLINTOCK ESTATE	ROBERT D ST JOHN	08/07/1982	981		1908564	004N	066W	005	SW4 SE4 EXCEPTION: LESS THE RR ROW IN LEASE 2411000
2355000	000	UNION PACIFIC RESOURCES COMPANY	MECO OPERATING CORPORATION	09/01/1987	1173	F2181	2118511	004N	066W	004	SW4 SW4 METES & BOUND: SEE ORIGINAL
2357000	000	UNION PACIFIC RESOURCES COMPANY	MECO OPERATING CORPORATION	09/01/1987	1173		2118512	004N	066W	008	NW4 NE4 METES & BOUND: SEE ORIGINAL
2358001	000	EDWARD J KAMMERZELL ET UX	SULPHUR RIVER EXPLORATION INC	08/18/1981	946		1868267	004N	066W	008	NW4 NE4 METES & BOUND: BEGINNING AT THE SOUTHWEST CORNER OF THE NW1/4 NE1/4, RUNNING THENCE NORTH 80 DEG 26' EAST FOR 509 FEET, THENCE NORTH 43 DEG 11' EAST FOR 550 FEET, THENCE NORTH 20 DEG 53' WEST FOR 505 FEET, THENCE SOUTH 64 DEG 47' WEST FOR 361 FEET, THENCE SOUTH 47 DEG 0' WEST FOR 457 FEET, THENCE SOUTH 322 FEET TO POINT OF BEGINNING.
2358002	000	LORNA J LETSCHUCK	SULPHUR RIVER EXPLORATION INC	09/09/1981	948		1870315	004N	066W	008	NW4 NE4 METES & BOUND: BEGINNING AT THE SOUTHWEST CORNER OF THE NW1/4 NE1/4, RUNNING THENCE NORTH 80 DEG 26' EAST FOR 509 FEET, THENCE NORTH 43 DEG 11' EAST FOR 550 FEET, THENCE NORTH 20 DEG 53' WEST FOR 505 FEET, THENCE SOUTH 64 DEG 47' WEST FOR 361 FEET, THENCE SOUTH 47 DEG 0' WEST FOR 457 FEET, THENCE SOUTH 322 FEET TO POINT OF BEGINNING.
2358003	000	FLORENCE ANNIE BARBER ET VIR	SULPHUR RIVER EXPLORATION INC	09/09/1981	948		1870316	004N	066W	008	NW4 NE4 METES & BOUND: BEGINNING AT THE SOUTHWEST CORNER OF THE NW1/4 NE1/4, RUNNING THENCE NORTH 80 DEG 26' EAST FOR 509 FEET, THENCE NORTH 43 DEG 11' EAST FOR 550 FEET, THENCE NORTH 20 DEG 53' WEST FOR 505 FEET, THENCE SOUTH 64 DEG 47' WEST FOR 361 FEET, THENCE SOUTH 47 DEG 0' WEST FOR 457 FEET, THENCE SOUTH 322 FEET TO POINT OF BEGINNING.
2358004	000	MARY FRANCES NELSON ET VIR	SULPHUR RIVER EXPLORATION INC	09/09/1981	948		1870317	004N	066W	008	NW4 NE4 METES & BOUND: BEGINNING AT THE SOUTHWEST CORNER OF THE NW1/4 NE1/4, RUNNING THENCE NORTH 80 DEG 26' EAST FOR 509 FEET, THENCE NORTH 43 DEG 11' EAST FOR 550 FEET, THENCE NORTH 20 DEG 53' WEST FOR 505 FEET, THENCE SOUTH 64 DEG 47' WEST FOR 361 FEET, THENCE SOUTH 47 DEG 0' WEST FOR 457 FEET, THENCE SOUTH 322 FEET TO POINT OF BEGINNING.
2358005	000	THELMA-JANE MINER ET VIR	SULPHUR RIVER EXPLORATION INC	09/09/1981	948		1870318	004N	066W	008	NW4 NE4 METES & BOUND: BEGINNING AT THE SOUTHWEST CORNER OF THE NW1/4 NE1/4, RUNNING THENCE NORTH 80 DEG 26' EAST FOR 509 FEET, THENCE NORTH 43 DEG 11' EAST FOR 550 FEET, THENCE NORTH 20 DEG 53' WEST FOR 505 FEET, THENCE SOUTH 64 DEG 47' WEST FOR 361 FEET, THENCE SOUTH 47 DEG 0' WEST FOR 457 FEET, THENCE SOUTH 322 FEET TO POINT OF BEGINNING.

DISTRICT 15 - WELD COUNTY, COLORADO

QLS #	Tract	Original Lessor	Original Lessee	Eff. Date	Book	Page	Recordation Description	Town	Pkg	Sec	Property Description
2358006	000	JOE A SAUTER	SULPHUR RIVER EXPLORATION INC	09/09/1981	952		1874484	004N	065W	008	NW¼ NE¼ METES & BOUND, BEGINNING AT THE SOUTHWEST CORNER OF THE NW¼ NE¼, RUNNING THENCE NORTH 80 DEG 26' EAST FOR 509 FEET, THENCE NORTH 43 DEG 11' EAST FOR 550 FEET, THENCE NORTH 20 DEG 53' WEST FOR 501 FEET, THENCE SOUTH 32 DEG 47' WEST FOR 561 FEET, THENCE SOUTH 47 DEG 01' WEST FOR 627 FEET, THENCE SOUTH 32 DEG TO POINT OF BEGINNING.
2358007	000	NORMA RUTH JOHNSON	SULPHUR RIVER EXPLORATION INC	06/13/1982	968		1882966	004N	065W	008	NW¼ NE¼ METES & BOUND, BEGINNING AT THE SOUTHWEST CORNER OF THE NW¼ NE¼, RUNNING THENCE NORTH 80 DEG 26' EAST FOR 509 FEET, THENCE NORTH 43 DEG 11' EAST FOR 550 FEET, THENCE NORTH 20 DEG 53' WEST FOR 501 FEET, THENCE SOUTH 32 DEG 47' WEST FOR 561 FEET, THENCE SOUTH 47 DEG 01' WEST FOR 627 FEET, THENCE SOUTH 32 DEG TO POINT OF BEGINNING.
2359000	002	ELAINE ROSAMOND GOLDBERG	NORDIC PETROLEUMS INC	12/14/1981	956		1877903	005N	067W	024	S2
2359000	001	ELAINE ROSAMOND GOLDBERG	NORDIC PETROLEUMS INC	12/14/1981	956		1877903	005N	067W	024	S2
2359000	001	ELAINE ROSAMOND GOLDBERG	NORDIC PETROLEUMS INC	12/14/1981	956		1877903	005N	067W	024	S2
2362000	001	FRONT RANGE LAND AND LIVESTOCK COMPANY	NORDIC PETROLEUMS INC	11/18/1982	982		1906528	004N	065W	017	NW¼ NE¼
2382000	001	LLOYD W RUMSEY ET UX	THE COLTON COMPANY	02/11/1981	953		1875443	004N	065W	009	NW¼ SW¼
2382000	002	LLOYD W RUMSEY ET UX	THE COLTON COMPANY	02/11/1981	953		1875443	004N	065W	009	E½ SW¼, SE¼ EXCEPTION: EXCEPT LANDS NORTH OF RIVER AND SOUTH OF CO ROAD, SEE ORIGINAL.
2400000	000	THOMAS D SCHANK ET AL	R A RESOURCES INC	11/26/1984	1050		1989763	005N	065W	035	S2 NE¼, S2 NW¼ EXCEPTION: A TRACT OF LAND IN THE S2NW COVERED BY AGMT #2421000
2401000	001	WELD COUNTY COLORADO	W G VAN BEEBER	07/13/1983	1002	894	1933945	005N	065W	035	S2 NW¼ METES & BOUND-SEE ORIGINAL
2401000	002	WELD COUNTY COLORADO	W G VAN BEEBER	07/13/1983	1002	894	1933945	005N	065W	035	N2 NE¼, N2 NW¼ METES & BOUND-SEE ORIGINAL
2411000	000	CHAMPLIN PETROLEUM COMPANY	NORDIC PETROLEUMS INC	10/10/1983	1010	1024	1943606	004N	065W	005	S2 SE¼ METES & BOUND-A STRIP OF LAND 200.09 FEET IN WIDTH, SITUATE IN THE E2 OF THE SE¼ OF SECTION 5, TOWNSHIP 4 NORTH, RANGE 68 WEST OF THE SIXTH PRINCIPAL MERIDIAN, WELD COUNTY, STATE OF COLORADO, SAID STRIP BEING ALL OF THAT LAND LYING IMMEDIATELY ADJACENT TO THE CENTERLINE OF SAID SECTION 5, WHICH POINT BEANS WESTERLY, 1750 FEET FROM THE SOUTHEAST CORNER OF SAID SECTION, SAID POINT BEING ON THE CENTERLINE OF THE MAIN TRACK OF THE DEBT BRANCH OF THE UNION PACIFIC RAILROAD COMPANY; THENCE ALONG SAID CENTERLINE, NORTH 64 DEGREES 08 MINUTES EAST, 1833.3 FEET TO THE BEGINNING OF A CURVE, CONCAVE SOUTH-EASTERLY, HAVING A RADIUS OF 3819.6 FEET, THENCE NORTHEASTERLY ALONG SAID CURVE, THROUGH A CENTRAL ANGLE OF 01 DEGREE 37 MINUTES 12 SECONDS, 108.0 FEET, MORE OR LESS, TO A POINT ON THE EAST LINEOF SAID SECTION 5, WHICH POINT BEANS NORTHERLY, 330 FEET FROM THE SOUTHEAST CORNER OF SAID SECTION, SAID STRIP OF LAND ENCOMPASSES AN AREA OF 8.61 ACRES, MORE OR LESS, LIMITED TO DEPTHS BETWEEN THE SURFACE AND THE BASE OF THE LYONS FORMATION FOUND AT APPROXIMATELY 5165 FT ON A TOTAL IN ANY WELL DRILLED ON LANDS POOLED, UNUNITED OR SPACED
2505000	000	CHAMPLIN PETROLEUM COMPANY	CORAL GULF EXPLORATION	03/30/1983	996	1014	1976992	004N	067W	094	E½ SW¼ METES & BOUND-LEGAL AND ACREAGE UPDATED PER ORIGINAL LEASE AND THAT CERTAIN ASSIGNMENT FROM SANDVER SEC50 TO BASIN EXPLORATION LTD 2/11/1994 EFF 10/7/1993 FOUND AT DB96815000 ASSIGNING ALL RIGHTS AT ALL DEPTHS FOR LANDS WITHIN THE S2SW2 COVERED BY THIS LEASE THEREFORE THE S2SW2 HAS BEEN REMOVED.
2643000	000	T D DEVOTTE ESTATE	PETROGULF ENERGY COMPANY	09/24/1981	951		1872627	004N	065W	006	W2 SE¼ EXCEPTION-SEE ORIGINAL--LEE COVERED BY AGMT#2640000
2644000	000	GLEN I GOODNER ET AL	MARTIN EXPLORATION MANAGEMENT CORPORATION	08/07/1984	1071		2011907	004N	065W	006	W2 SE¼ METES & BOUND-A TRACT OF LAND IN THE W2 SE¼ AS DESCRIBED FROM THE FOLLOWING: COMMENCING 30 FEET WEST OF THE EAST QUARTER CORNER OF SECTION 6, THENCE SOUTH ALONG THE WEST SIDE OF COUNTRY ROAD, 2345 FEET TO THE NORTH SIDE OF COUNTRY ROAD; THENCE ALONG THE NORTH SIDE OF COUNTRY ROAD AS NOW LAID AND PAT AND TRAVELED AS FOLLOWS: NORTH 51° 05' WEST, 168 FEET; THENCE NORTH 68° 45' WEST, 800 FEET; THENCE NORTH 31° 37' WEST, 940 FEET; THENCE NORTH 60 FEET TO THE EAST AND WEST CENTER OF SAID SECTION 6; THENCE EAST ALONG SAID CENTERLINE TO THE POINT OF BEGINNING.
2645000	000	FREDDA REEVE	PETROGULF ENERGY COMPANY	09/23/1981	948		1870280	004N	065W	001	W2 NE¼, E2 NW¼ EXCEPTION-SEE ORIGINAL METES & BOUND-SEE ORIGINAL
30007000	002	WELD COUNTY COLORADO	BAKER OIL CORP	07/29/1981	944		1865507	005N	065W	028	NE¼ NE¼
30007000	001	WELD COUNTY COLORADO	BAKER OIL CORP	07/29/1981	944		1865507	005N	065W	028	W2 NE¼
30007000	003	WELD COUNTY COLORADO	BAKER OIL CORP	07/29/1981	944		1865507	005N	065W	028	SE¼ SW¼ METES & BOUND-SEE ORIGINAL
30007000	012	WELD COUNTY COLORADO	BAKER OIL CORP	07/29/1981	944		1865507	005N	065W	028	SW¼ SW¼ METES & BOUND-SEE ORIGINAL
30007000	013	WELD COUNTY COLORADO	BAKER OIL CORP	07/29/1981	944		1865507	005N	065W	028	SE¼ NE¼
30059000	000	DUANE E PLACK ET UX	AECI ENERGY CO	09/22/1981	953		1874607	005N	065W	033	S2 NW¼
30010000	000	RALPH H GREEN ET UX	AECI ENERGY COMPANY	10/15/1981	953		1875438	005N	065W	025	SW¼ SW¼, SE¼ SW¼ METES & BOUND; TOWNSHIP 5 NORTH RANGE 68WEST CITY BLOCK SECTION 25; S2 LOT 3, ALLOT LOT

DISTRICT 15 - WELD COUNTY, COLORADO

QLS #	Tract	Original Lessor	Original Lessee	Eff. Date	Book	Page	Recordation Description	Non	Reg	Sec	Property Description
30011000	001	WELD COUNTY COLORADO	W G VAN BEBBER	07/13/1983	1002		01939343	005N	066W	025	S2 SW4 METES & BOUNDS: ROW 100 FEET WIDE OVER LOTS 1, 2 AND 3 OF THE SE/4 SW/4 AND OVER LOTS 4 AND 5 OF THE SW/4 SW/4, SAID ROW REFERS TO THE ABANDONED ROW OF THE DENVER, LARAMIE, AND NORTHWESTERN RAILROAD
30011000	004	WELD COUNTY COLORADO	W G VAN BEBBER	07/13/1983	1002		01939343	005N	066W	025	S2 NE4, SE4 SW4 METES & BOUND: - THAT PART OF LIE LOCATED IN S2NE AND S2SE
300128	000	ANDERS W ANDERSON ET UX	BARRETT ENERGY COMPANY	07/10/1986	1123		02064428	005N	066W	025	S2 SW4 METES & BOUND: SEE ORIGINAL
30012C	000	DAVID GEORGE ROSENOF ET AL	SOCO WATTENBERG CORPORATION	08/28/1997	1637		2583089	005N	066W	025	S2 SW4 METES & BOUND: SEE ORIGINAL
30012D	000	GERALD ALLEN ROSENOF	SOCO WATTENBERG CORPORATION	08/28/1997	1637		2583088	005N	065W	025	S2 SW4 METES & BOUND: SEE ORIGINAL
30012E	000	PAULA K TORREZ ET AL	SOCO WATTENBERG CORPORATION	08/28/1997	1637		2583090	005N	066W	025	S2 SW4 METES & BOUND: SEE ORIGINAL
30012F	000	MARY ANNE TORREZ	SOCO WATTENBERG CORPORATION	08/28/1997	1637		2583091	005N	065W	025	S2 SW4 METES & BOUND: SEE ORIGINAL
30020000	002	GERALD D MOSSBERG ET AL	AEON ENERGY CO	09/04/1981	953		1874610	005N	066W	030	N2 SE4 METES & BOUNDS: ALL THAT PART OF LOT 8 OF RECORDED EXEMPTION NO. 0959-30-4-RE74 WITHIN THE N/2 SE/4 (SEE SCANNED DOCUMENTS)
30020000	001	GERALD D MOSSBERG ET AL	AEON ENERGY CO	09/04/1981	953		1874610	005N	066W	030	S2 SE4 METES & BOUNDS: ALL THAT PART OF LOT 8 OF RECORDED EXEMPTION NO. 0959-30-4-RE74 WITHIN THE S/2 SE/4 (SEE SCANNED DOCUMENTS)
30021000	002	KENNETH H WAGNER	JOHN Q MOSES	10/21/1982	982		1909736	005N	065W	030	N2 NE4 SE4 SE4 METES & BOUND: SEE ORIGINAL
30021000	001	KENNETH H WAGNER	JOHN Q MOSES	10/21/1982	982		1909736	005N	066W	030	N2 SE4 METES & BOUND: ALL THOSE LANDS LYING IN THE N/2 SE/4 FROM THE FOLLOWING 2 TRACTS OF LAND: PARCEL #1, BEGINNING AT THE SE CORNER OF SAID SECTION, AND CONSIDERING THE EAST LINE OF SAID SE/4 AS BEARING NORTH 07° 00' 00" EAST, WITH ALL OTHER BEARINGS CONTAINED HEREIN RELATIVE THERETO; THENCE NORTH 00° 00' 00" EAST, 1686.20 FEET ALONG SAID EAST LINE; THENCE NORTH 00° 00' 00" WEST, 236.00 FEET TO THE TRUE POINT OF BEGINNING; THENCE NORTH 00° 00' 00" WEST, 530.86 FEET; THENCE NORTH 07° 31' 31" EAST, 200.05 FEET; THENCE SOUTH 00° 00' 00" EAST, 496.29; THENCE SOUTH 00° 00' 00" WEST, 200.00 FEET TO THE TRUE POINT OF BEGINNING. PARCEL #2, BEGINNING AT THE SE CORNER OF SAID SECTION, AND CONSIDERING THE EAST LINE OF SAID SE/4 AS BEARING NORTH 07° 00' 00" EAST, WITH ALL OTHER BEARINGS CONTAINED HEREIN RELATIVE THERETO; THENCE NORTH 00° 00' 00" EAST, ALONG SAID EAST LINE, 1181.5 FEET TO THE TRUE POINT OF BEGINNING; THENCE NORTH 65° 32' 14" WEST, 569.70 FEET; THENCE NORTH 71° 54' 41" WEST, 228.03 FEET; THENCE NORTH 02° 18' 31" EAST, 397.77 FEET; THENCE NORTH 00° 00' 00" EAST, 790.66 FEET TO A POINT ON THE EAST LINE OF SAID SE/4; THENCE SOUTH 00° 00' 00" WEST, ALONG SAID EAST LINE, 504.45 FEET TO THE TRUE POINT OF BEGINNING.
30032000	001	MARTIN SMITS ET UX	AEON ENERGY CO	10/30/1981	955		1876871	004N	065W	016	N2 SW4 METES & BOUNDS: W/2 SW/4 OF SECTION 16, LESS AND EXCEPT, THE FOLLOWING DESCRIBED TRACT OF LAND, BEGINNING AT THE SW CORNER OF SAID SECTION AND CONSIDERING THE WEST LINE OF SAID SW/4 AS BEARING NORTH 00° 00' 00" WEST WITH ALL OTHER BEARINGS CONTAINED HEREIN RELATIVE THERETO; THENCE NORTH 00° 00' 00" WEST, ALONG SAID WEST LINE, 208.71 FEET; THENCE SOUTH 89° 51' 27" EAST, 208.71 FEET; THENCE SOUTH 00° 00' 00" EAST, 208.71 FEET; THENCE NORTH 89° 51' 27" WEST, 208.71 FEET TO THE POINT OF BEGINNING
30032000	002	MARTIN SMITS ET UX	AEON ENERGY CO	10/30/1981	955		1876871	004N	065W	016	E2 SW4
30033000	000	LEONARD SMITS ET UX	AEON ENERGY CO	11/06/1981	955		1876872	004N	065W	016	SW4 METES & BOUND: A PARCEL OF LAND LOCATED IN THE SW/4 OF SECTION 16 AS DESCRIBED AS THE FOLLOWING: BEGINNING AT THE SW CORNER OF SAID SECTION AND CONSIDERING THE WEST LINE OF SAID SW/4 AS BEARING NORTH 00° 00' 00" WEST WITH ALL OTHER BEARINGS CONTAINED HEREIN RELATIVE THERETO; THENCE NORTH 00° 00' 00" WEST, ALONG SAID WEST LINE, 208.71 FEET; THENCE SOUTH 89° 51' 27" EAST, 208.71 FEET; THENCE SOUTH 00° 00' 00" EAST, 208.71 FEET; THENCE NORTH 89° 51' 27" WEST, 208.71 FEET TO THE POINT OF BEGINNING
30041000	001	ROLAND L COLTRANE ET AL	AEON ENERGY COMPANY	04/01/1981	940		18621871	005N	065W	028	E2 NW4 METES & BOUND: SEE ORIGINAL AND REMARKS
30041000	003	ROLAND L COLTRANE ET AL	AEON ENERGY COMPANY	04/01/1981	940		18621871	005N	065W	028	W/2 NW4
30043A	003	CHARLES W SYLVESTER ET UX	AEON ENERGY CO	09/28/1981	954		1876282	004N	065W	001	NE4 NE4
30043E	000	MILDRED I SYLVESTER	BARRETT ENERGY COMPANY	08/01/1988	1210	827	2156384	004N	065W	001	N2 NE4 NE4
30043F	000	GLORIA KAYE LEE ET AL	BARRETT ENERGY COMPANY	08/01/1988	1205	66	2150729	004N	065W	001	N2 NE4 NE4
30058000	000	MEREL T MEYER ET UX	AEON ENERGY CO	12/16/1981	958		1879808	005N	065W	026	E2 SE4 METES & BOUND: TOWNSHIP 5 NORTH RANGE 65 WEST 6TH PM SECTION 36, E/2SW4 EXCEPT THAT PART LYING SOUTH OF THE SOUTH EDGE OF THE RIGHT-OF-WAY OF THE PRESENT EASTWYCK COUNTY ROAD.

EXHIBIT A-1 ACQUIRED LEASES
DISTRICT 15 - WELD COUNTY, COLORADO

QLS#	Tract	Original Lessor	Original Lessee	Eff. Date	Book	Page	Recordation Description	Town	Range	Sec	Property Description
30059000	000	WELD COUNTY COLORADO	BARRETT ENERGY COMPANY	10/22/1984	1048	1955	1387794	005N	066W	026	E2 SE4 METES & BOUND: TRACT 1-A PARCEL OF LAND COMMENCING AT THE NORTHEAST CORNER OF SECTION 35, TOWNSHIP 5 NORTH, RANGE 66 WEST OF THE 6TH P.M. AND CONSIDERING THE NORTH LINE OF SAID SECTION 35 TO BEAR NORTH 89 DEG 49' 20" WEST AND WITH ALL OTHER BEARINGS AND DISTANCES HEREIN BEING RELATIVE THERETO; THENCE NORTH 89 DEG 49' 20" WEST ALONG SAID NORTH LINE OF SECTION 35, 73.05 FEET TO THE SOUTHEASTERN RIGHT-OF-WAY LINE OF THE ABANDONED DENVER, LARAMIE AND NORTHWESTERN RAILROAD; THENCE SOUTH 72 DEG 19' 00" WEST ALONG SAID SOUTHEASTERN RIGHT-OF-WAY LINE 683.40 FEET TO THE TRUE POINT OF BEGINNING; THENCE CONTINUING SOUTH 72 DEG 19' 00" WEST ALONG SAID SOUTHEASTERN RIGHT-OF-WAY LINE 230.54 FEET; THENCE NORTH 06 DEG 19' 00" EAST 354.03 FEET; THENCE NORTH 88 DEG 57' 00" EAST 160.00 FEET; THENCE SOUTH 04 DEG 09' 30" EAST 285.53 FEET TO THE TRUE POINT OF BEGINNING. ALSO, TRACT 2-A PARCEL OF LAND COMMENCING AT THE NORTHEAST CORNER OF SECTION 35, TOWNSHIP 5 NORTH, RANGE 66 WEST OF THE 6TH P.M. AND CONSIDERING THE NORTH LINE OF THE NE 1/4 OF SAID SECTION 35 TO BEAR NORTH 89 DEG 49' 20" WEST AND WITH ALL OTHER BEARINGS HEREIN BEING RELATIVE THERETO; THENCE NORTH 89 DEG 49' 20" WEST ALONG SAID NORTH LINE OF SAID SECTION 35, 73.05 FEET TO THE SOUTHEASTERN RIGHT-OF-WAY LINE OF THE ABANDONED DENVER, LARAMIE AND NORTHWESTERN RAILROAD; THENCE SOUTH 72 DEG 19' 00" WEST ALONG SAID SOUTHEASTERN RIGHT-OF-WAY LINE 146.70 FEET; THENCE NORTH 04 DEG 09' 30" WEST 285.53 FEET; THENCE CONTINUING SOUTH 72 DEG 19' 00" WEST ALONG THE SOUTHEASTERN RIGHT-OF-WAY LINE 146.70 FEET TO THE TRUE POINT OF BEGINNING. ALSO, TRACT 3-A THAT PORTION OF THE E 1/2 SE 1/4 CONTAINED IN THE FOLLOWING DESCRIBED PARCEL: A PARCEL OF LAND COMMENCING AT THE NORTHEAST CORNER OF SAID SECTION 35, TOWNSHIP 5 NORTH, RANGE 66 WEST OF THE 6TH P.M. TO BEAR NORTH 89 DEG 49' 20" WEST ALONG SAID NORTH LINE OF SAID SECTION 35, 73.05 FEET TO THE SOUTHEASTERN RIGHT-OF-WAY LINE OF SAID SECTION 35, THENCE NORTH 89 DEG 49' 20" WEST ALONG SAID NORTH LINE 73.05 FEET TO THE SOUTHEASTERN RIGHT-OF-WAY LINE OF SAID SECTION 35, THENCE NORTH 89 DEG 49' 20" WEST ALONG SAID NORTH LINE 73.05 FEET TO THE SOUTHEASTERN RIGHT-OF-WAY LINE OF SAID SECTION 35, THENCE SOUTH 03 DEG 21' 10" EAST 201.29 FEET TO SAID SOUTHEASTERN RIGHT-OF-WAY LINE 75.67 FEET; THENCE NORTH 03 DEG 00' 00" WEST 466.00 FEET; THENCE SOUTH 03 DEG 21' 10" EAST 201.29 FEET TO THE TRUE POINT OF BEGINNING. ALSO, TRACT 4-A THAT PORTION OF THE E 1/2 SE 1/4 CONTAINED IN THE FOLLOWING DESCRIBED PARCEL: A PARCEL OF LAND COMMENCING AT THE NORTHEAST CORNER OF SECTION 35, TOWNSHIP 5 NORTH, RANGE 66 WEST OF THE 6TH P.M. AND CONSIDERING THE NORTH LINE OF THE NE 1/4 OF SAID SECTION 35 TO BEAR NORTH 89 DEG 49' 20" WEST ALONG SAID NORTH LINE 73.05 FEET TO THE SOUTHEASTERN RIGHT-OF-WAY LINE OF THE ABANDONED DENVER, LARAMIE AND NORTHWESTERN RAILROAD; THENCE SOUTH 72 DEG 19' 00" WEST ALONG SAID SOUTHEASTERN RIGHT-OF-WAY LINE 400.00 FEET TO THE TRUE POINT OF BEGINNING; THENCE CONTINUING SOUTH 72 DEG 19' 00" WEST ALONG SAID SOUTHEASTERN RIGHT-OF-WAY LINE 146.70 FEET; THENCE NORTH 03 DEG 49' 24" WEST 243.40 FEET; THENCE NORTH 88 DEG 57' 00" EAST 144.25 FEET; THENCE SOUTH 03 DEG 21' 10" EAST, 201.29 FEET TO THE TRUE POINT OF BEGINNING.
30060A	000	LILLIAN I STRAIGHT	BARRETT ENERGY COMPANY	11/28/1984	1052		01981610	005N	066W	026	E2 SE4 METES & BOUND: THE E 1/2 SE 1/4 OF SECTION 26 LYING SOUTH OF THE SOUTH ROW LINE OF THE EAST-TO-WEST COUNTY ROAD; LESS AND EXCEPT, 4 PARCELS OF LAND AS DESCRIBED FURTHER IN OIL AND GAS LEASE
30060B	000	ROY LUNDVALL	SNYDER OIL CORPORATION	10/07/1994	1464	886	2412659	005N	066W	026	E2 SE4 METES & BOUND: THE E 1/2 SE 1/4 OF SECTION 26 LYING SOUTH OF THE SOUTH ROW LINE OF THE EAST-TO-WEST COUNTY ROAD; LESS AND EXCEPT, 4 PARCELS OF LAND AS DESCRIBED FURTHER IN OIL AND GAS LEASE
30062000	000	ELIZABETH DEROO	AEON ENERGY CO	11/07/1981	953		1875203	004N	066W	030	W2 SE4
30065000	000	CHARLES A SWENSON	BARRETT ENERGY COMPANY	08/13/1984	1040		1977781	004N	066W	016	W2 SE4 METES & BOUNDS: PARCEL "A" OF RECORDED SQUATTOIR 1072-64-46-27X, RECORDED AUG 20, 1976 IN BK 775 UNDER RECEPTION NO. 1696760 BEING A PART OF 1/2 SE 1/4 AND THE WEST 40 FEET OF THE E 1/2 SE 1/4
30065A	003	ESTHER MCLEOD	AEON ENERGY CO	03/02/1983	955		1925512	004N	066W	016	SE4 SE4
30066A	001	ESTHER MCLEOD	AEON ENERGY CO	03/02/1983	955		1925512	004N	066W	016	SE4 SE4
30066B	002	ESTHER MCLEOD	AEON ENERGY CO	03/02/1983	955		1925512	004N	066W	016	SE4 SE4
30066B	015	WILMA M BROOKS	AEON ENERGY CO	02/10/1982	963		1886032	004N	066W	016	NE4 SE4 METES & BOUND: SEE SCANNED DATES AND DOCUMENTS PLAT DATED 8/25/1991, THE WEST 40 FEET OF THE NESE OF SECTION 16, ALSO DESCRIBED AS THE EAST 40 FEET OF LOT 9 OF RECORDED EXEMPTION NO. 2057-16-4 RE 4290 RECORDED AT RECEPTION NO. 3353585
30066B	014	WILMA M BROOKS	AEON ENERGY CO	02/10/1982	963		1886032	004N	066W	016	NE4 SE4 METES & BOUND: NESE EXCEPT THE WEST 40 FT THEREOF, ALSO SEE T.O. Q004708000 DTD 8/16/1990 AND PLAT DTD 10/3/1985 IN SCANNED DOCS.
30066B	015	WILMA M BROOKS	AEON ENERGY CO	02/10/1982	963		1886032	004N	066W	016	NE4 SE4 METES & BOUND: THE WEST 40 FEET OF THE NESE PER T.O. Q004708000 DTD 8/16/1990, ALSO SEE PLAT DATED 10/3/1985 IN SCANNED DOCS. THE REMAINING ACRES OF SECTION 16, ALSO DESCRIBED AS THE WEST 40 FEET OF THE NESE PER T.O. Q004708000 DTD 8/16/1990 AND PLAT DTD 10/3/1985 IN SCANNED DOCS.
30066B	008	WILMA M BROOKS	AEON ENERGY CO	02/10/1982	963		1886032	004N	066W	016	NE4 SE4 METES & BOUND: NESE LESS THE WEST 40 FT THEREOF, ALSO SEE T.O. Q004708000 DTD 8/16/1990 AND PLAT DTD 10/3/1985 IN SCANNED DOCS. THE WEST 40 FT OF THE NESE CAN BE FOUND UNDER TRACT 3 10240.
30066B	009	WILMA M BROOKS	AEON ENERGY CO	02/10/1982	963		1886032	004N	066W	016	SW 1/4, SE 1/4, NE 1/4 METES & BOUND: LYING SOUTH AND EAST OF THE INDEPENDENT DITCH
30066C	014	GERALDINE V GODDELL	AEON ENERGY CO	02/10/1982	962		1884662	004N	066W	016	SW 1/4 SW 1/4, W 1/2 NE 1/4 SW 1/4

1-1 ACQUIRED

Tract	Property Description
004N	WEST & BOUND, THE WEST 40 FT OF THE N/4 OF T.O. Q024708000 DTD 8/16/1990 AND PLAT DTD 10/4/1985 FOUND IN SCANNED DOCS.
004N	WEST & BOUND, THE WEST 40 FT OF THE N/4 OF T.O. Q024708000 DTD 8/16/1990 AND PLAT DTD 10/4/1985 FOUND IN SCANNED DOCS.
004N	FOOT TRACT CAN BE FOUND UNDER TRACT 3 (102).
004N	NW4 SW4, WA, NE4 SW4
004N	PORTION: LIFE 12133 ACRES DESCRIBED AS THE WEST 40 FT OF THE N/4 PER ORIGINAL LEASE. EXCEPTION COVERED BY AGENTS 300664, 300668, 300656, 300667, 300665 & 300658.
004N	PORTION: LIFE 12133 ACRES DESCRIBED AS THE WEST 40 FT OF THE N/4 PER ORIGINAL LEASE. EXCEPTION COVERED BY AGENTS 300664, 300668, 300662, 300666 & 300658.
004N	PORTION: LIFE 12133 ACRES DESCRIBED AS THE WEST 40 FT OF THE N/4 PER ORIGINAL LEASE. EXCEPTION COVERED BY AGENTS 300664, 300668, 300656, 300667, 300665 & 300658.
004N	PORTION: LIFE 12133 ACRES DESCRIBED AS THE WEST 40 FT OF THE N/4 PER ORIGINAL LEASE. EXCEPTION COVERED BY AGENTS 300664, 300668, 300656, 300667, 300665 & 300658.
004N	PORTION: LIFE 12133 ACRES DESCRIBED AS THE WEST 40 FT OF THE N/4 PER ORIGINAL LEASE. EXCEPTION COVERED BY AGENTS 300664, 300668, 300656, 300667, 300665 & 300658.
004N	NW4 SW4 METES & BOUNDS: SEE ORIGINAL. SEE RECORDED EXEMPTION 1057-164 RE-4280 UNDER PATS DATED 8/29/2011
004N	SE4 METES & BOUND, THE WEST 40 FT OF THE SE/4 AS REFERENCED TO IN THE ORIGINAL LEASE AND T.O. Q024708000 DTD 8/16/1990.
004N	SE4 METES & BOUND, THE WEST 40 FT OF THE SE/4 AS REFERENCED TO IN THE ORIGINAL LEASE AND T.O. Q024708000 DTD 8/16/1990.
004N	SW4 SE4 METES & BOUND: UPDATED PER ORIGINAL LEASE AND T.O. Q024708000 DTD 10/24/2012.
004N	SE4 SE4
004N	1/2E - 1/2E - 1/4 A 0.24 ACRE TRACT IN THE SENE COVERED BY AGENT 3322000. 21 A 1.133 ACRE TRACT IN THE SENE COVERED BY AGENT 3387000. BOTH TRACTS DESCRIBED IN T.O. Q028095000 DTD 7/3/2012. SEE TRACTS '98' AND '9C' OF SAID TITLE OPINION.
004N	NE4 SE4
004N	N/2 NE4 SW4, NW4 SW4
004N	(1/4E - 1/4) A 0.24 ACRE TRACT IN THE SENE COVERED BY AGENT 3322000. 21 A 1.133 ACRE TRACT IN THE SENE COVERED BY AGENT 3387000. BOTH TRACTS DESCRIBED IN T.O. Q028095000 DTD 7/3/2012. SEE TRACTS '98' AND '9C' OF SAID TITLE OPINION.
004N	SE4 METES & BOUND, TOWNSHIP 4 NORTH RANGE 66 WEST 6TH PM SECTION 22: THAT PART OF THE E/2SE/4 DESCRIBED AS FOLLOWS: BEGINNING AT THE CORNER OF SAID SECTION 22; THENCE WEST 138 FEET; THENCE NORTH 3640 FEET TO THE NORTH LINE OF SAID SE4 OF SECTION 22; THENCE EAST 138 FEET; THENCE SOUTH 3640 FEET TO THE PLACE OF BEGINNING.
005N	SW4 SE4, SE4 SE4 METES & BOUND: SEE ORIGINAL
005N	W/2 NW4 METES & BOUND: SEE ORIGINAL
005N	SW4 SE4, SE4 SE4 METES & BOUND: SEE ORIGINAL
004N	WEST & BOUND: TOWNSHIP 4 NORTH RANGE 66 WEST 6TH PM SECTION 4: THAT PART OF THE W/2/NW/4 LYING NORTH AND WEST OF THE BIG THOMPSON RIVER
005N	SE4 SE4 METES & BOUND: SEE ORIGINAL
005N	SE4 SE4 METES & BOUND: SEE ORIGINAL
005N	SE4 SE4 METES & BOUND: SEE ORIGINAL
005N	SE4 SE4 METES & BOUND: SEE ORIGINAL
005N	W/2 NE4
005N	NE4 SE4
005N	NW4 SE4
005N	SE4 SE4 METES & BOUND: SEE ORIGINAL
005N	SE4 SE4 METES & BOUND: SEE ORIGINAL
005N	SE4 SE4 METES & BOUND: SEE ORIGINAL
005N	SE4 SE4 METES & BOUND: SEE ORIGINAL
005N	W/2 NE4
005N	NE4 SE4
005N	NW4 SE4
005N	SE4 SE4 METES & BOUND: SEE ORIGINAL
005N	SE4 SE4 METES & BOUND: SEE ORIGINAL
005N	SE4 SE4 METES & BOUND: SEE ORIGINAL
005N	SE4 SE4 METES & BOUND: SEE ORIGINAL

EXHIBIT A-1 ACQUIRED LEASES

ES & BOUND: SEE ORIGINAL
NW4 SE4
ES & BOUND: SEE ORIGINAL

EXHIBIT A-1 ACQUIRED LEASES

QLS #	Tract	Original Lessor	Original Lessee	Eff. Date	Book	Page	Recordation Description	Town	Range	Sec	Property Description
30071C	001	ELIZABETH LOUISE SPOMER	HARRY A ELLS JR.	12/10/1982	0985	0014	1912294	005N	066W	032	E2 NE4 METES & BOUND: ALL THAT PART OF THE FOLLOWING DESCRIPTION THAT LIES WITHIN THE E7/2NE1/4 OF SEC 32, T5N, R66W 6TH PM WELD COUNTY, COLORADO BEGINNING AT A POINT 2,216.5 FEET SOUTH OF THE NORTHWEST CORNER OF THE E7/2E2 OF SAID SECTION 32; THENCE SOUTH ALONG THE WEST LINE OF THE E7/2E2 OF SAID SECTION 32 A DISTANCE OF 300.0 FEET TO THE SOUTH LINE OF SAID SECTION; THENCE EAST ALONG THE SOUTH LINE OF SAID SECTION 32 TO THE SOUTHEAST CORNER THEREOF; THENCE NORTH ALONG THE EAST LINE OF SAID SECTION TO THE QUARTER CORNER; THENCE WEST ALONG THE QUARTER SECTION LINE TO A POINT 449 FEET EAST OF THE NORTHWEST CORNER OF THE E7/2SE1/4 OF SAID SECTION 32; THENCE IN A NORTHWESTERLY DIRECTION TO A POINT ON THE WEST LINE OF THE E7/2NE1/4 OF SAID SECTION 387 FEET NORTH OF THE NORTHWEST CORNER OF THE E7/2SE1/4 OF SAID SECTION 32, WHICH SAID POINT IS THE PLACE OF BEGINNING. EXCEPTING THEREFROM A 6.25 ACRE TRACT BEING ALL THAT PART OF THE E7/2SE1/4 OF SAID SECTION 32, WHICH SAID POINT IS THE PLACE OF BEGINNING. EXCEPTING THEREFROM A 6.25 ACRE TRACT BEING ALL THAT PART OF THE E7/2SE1/4 OF SAID SECTION 32, WHICH SAID POINT IS THE PLACE OF BEGINNING. TO-WIT: COMMENCING AT THE SOUTHEAST CORNER OF SAID SECTION 32, AND RUNNING THENCE WEST 1038 FEET ALONG THE SOUTH BOUNDARY LINE OF SAID SECTION 32 TO THE SOUTH BOUNDARY LINE OF SAID RIGHT-OF-WAY; THENCE IN A NORTHEASTERLY DIRECTION ALONG THE SOUTH BOUNDARY LINE OF SAID RIGHT-OF-WAY TO A POINT ON THE EAST SECTION LINE OF SAID SECTION 520 FEET NORTH OF THE SOUTHEAST CORNER OF SAID SECTION; THENCE SOUTH ALONG THE EAST SECTION LINE OF SAID SECTION TO THE POINT OF BEGINNING, ALSO EXCEPTING THEREFROM A 3.11 ACRE STRIP OF LAND 100 FEET WIDE IN THE SE1/4SE1/4 OF SAID SECTION 32, THE CENTERLINE OF WHICH IS DESCRIBED AS FOLLOWS, TO-WIT: BEGINNING AT A POINT ON THE SOUTH LINE OF SAID SE1/4SE1/4 1483.8 FEET WEST OF THE SOUTHEAST CORNER THEREOF; THENCE NORTH 63 DEGREES 21' EAST 1353 FEET TO A POINT ON THE EAST LINE OF SAID SE1/4 597.8 FEET NORTH OF THE SOUTHEAST CORNER THEREOF
30071C	002	ELIZABETH LOUISE SPOMER	HARRY A ELLS JR.	12/10/1982	0985	0014	1912294	005N	066W	032	S2 SE4 METES & BOUND: THE FOLLOWING DESCRIPTION THAT LIES WITHIN THE E7/2SE1/4 OF SECTION 32, T5N, R66W 6TH PM WELD COUNTY, COLORADO BEGINNING AT A POINT 2,216.5 FEET SOUTH OF THE NORTHWEST CORNER OF THE E7/2E2 OF SAID SECTION 32; THENCE SOUTH ALONG THE WEST LINE OF THE E7/2E2 OF SAID SECTION 32 A DISTANCE OF 300.0 FEET TO THE SOUTH LINE OF SAID SECTION; THENCE EAST ALONG THE SOUTH LINE OF SAID SECTION 32 TO THE SOUTHEAST CORNER THEREOF; THENCE NORTH ALONG THE EAST LINE OF SAID SECTION TO THE QUARTER CORNER; THENCE WEST ALONG THE QUARTER SECTION LINE TO A POINT 449 FEET EAST OF THE NORTHWEST CORNER OF THE E7/2SE1/4 OF SAID SECTION 32; THENCE IN A NORTHWESTERLY DIRECTION TO A POINT ON THE WEST LINE OF THE E7/2NE1/4 OF SAID SECTION 387 FEET NORTH OF THE NORTHWEST CORNER OF THE E7/2SE1/4 OF SAID SECTION 32, WHICH SAID POINT IS THE PLACE OF BEGINNING. EXCEPTING THEREFROM A 6.25 ACRE TRACT BEING ALL THAT PART OF THE E7/2SE1/4 OF SAID SECTION 32 LYING SOUTH OF THE SOUTH BOUNDARY LINE OF THE RIGHT-OF-WAY OF THE GREAT WESTERN RAILWAY COMPANY, WHICH TRACT IS MORE PARTICULARLY DESCRIBED AS FOLLOWS, TO-WIT: COMMENCING AT THE SOUTHEAST CORNER OF SAID SECTION 32, AND RUNNING THENCE WEST 1038 FEET ALONG THE SOUTH BOUNDARY LINE OF SAID SECTION 32, AND RUNNING THENCE WEST 1038 FEET ALONG THE SOUTH BOUNDARY LINE OF SAID RIGHT-OF-WAY; THENCE IN A NORTHEASTERLY DIRECTION ALONG THE SOUTH BOUNDARY LINE OF SAID RIGHT-OF-WAY TO A POINT ON THE EAST SECTION LINE OF SAID SECTION 520 FEET NORTH OF THE SOUTHEAST CORNER OF SAID SECTION; THENCE SOUTH ALONG THE EAST SECTION LINE OF SAID SECTION TO THE POINT OF BEGINNING, ALSO EXCEPTING THEREFROM A 3.11 ACRE STRIP OF LAND 100 FEET WIDE IN THE SE1/4SE1/4 OF SAID SECTION 32, THE CENTERLINE OF WHICH IS DESCRIBED AS FOLLOWS, TO-WIT: BEGINNING AT A POINT ON THE SOUTH LINE OF SAID SE1/4SE1/4 1483.8 FEET WEST OF THE SOUTHEAST CORNER THEREOF; THENCE NORTH 63 DEGREES 21' EAST 1353 FEET TO A POINT ON THE EAST LINE OF SAID SE1/4 597.8 FEET NORTH OF THE SOUTHEAST CORNER THEREOF
30071C	003	ELIZABETH LOUISE SPOMER	HARRY A ELLS JR.	12/10/1982	0985	0014	1912294	005N	066W	032	W2 NE4
30071D	006	ERIC LOUIS SPOMER	HARRY A ELLS JR.	12/10/1982	0985	0008	1912293	005N	066W	032	NE4 SE4 METES & BOUND: SEE ORIGINAL
30071D	007	ERIC LOUIS SPOMER	HARRY A ELLS JR.	12/10/1982	0985	0008	1912293	005N	066W	032	NW4 SE4
30071D	001	ERIC LOUIS SPOMER	HARRY A ELLS JR.	12/10/1982	0985	0008	1912293	005N	066W	032	E2 NE4 METES & BOUND: ALL THAT PART OF THE FOLLOWING DESCRIPTION THAT LIES WITHIN THE E7/2NE1/4 OF SEC 32, T5N, R66W 6TH PM WELD COUNTY, COLORADO BEGINNING AT A POINT 2,216.5 FEET SOUTH OF THE NORTHWEST CORNER OF THE E7/2E2 OF SAID SECTION 32; THENCE SOUTH ALONG THE WEST LINE OF THE E7/2E2 OF SAID SECTION 32 A DISTANCE OF 300.0 FEET TO THE SOUTH LINE OF SAID SECTION; THENCE EAST ALONG THE SOUTH LINE OF SAID SECTION 32 TO THE SOUTHEAST CORNER THEREOF; THENCE NORTH ALONG THE EAST LINE OF SAID SECTION TO THE QUARTER CORNER; THENCE WEST ALONG THE QUARTER SECTION LINE TO A POINT 449 FEET EAST OF THE NORTHWEST CORNER OF THE E7/2SE1/4 OF SAID SECTION 32; THENCE IN A NORTHWESTERLY DIRECTION TO A POINT ON THE WEST LINE OF THE E7/2NE1/4 OF SAID SECTION 387 FEET NORTH OF THE NORTHWEST CORNER OF THE E7/2SE1/4 OF SAID SECTION 32, WHICH SAID POINT IS THE PLACE OF BEGINNING. EXCEPTING THEREFROM A 6.25 ACRE TRACT BEING ALL THAT PART OF THE E7/2SE1/4 OF SAID SECTION 32 LYING SOUTH OF THE SOUTH BOUNDARY LINE OF THE RIGHT-OF-WAY OF THE GREAT WESTERN RAILWAY COMPANY, WHICH TRACT IS MORE PARTICULARLY DESCRIBED AS FOLLOWS, TO-WIT: COMMENCING AT THE SOUTHEAST CORNER OF SAID SECTION 32, AND RUNNING THENCE WEST 1038 FEET ALONG THE SOUTH BOUNDARY LINE OF SAID SECTION 32 TO THE SOUTH BOUNDARY LINE OF SAID RIGHT-OF-WAY; THENCE IN A NORTHEASTERLY DIRECTION ALONG THE SOUTH BOUNDARY LINE OF SAID RIGHT-OF-WAY TO A POINT ON THE EAST SECTION LINE OF SAID SECTION 520 FEET NORTH OF THE SOUTHEAST CORNER OF SAID SECTION; THENCE SOUTH ALONG THE EAST SECTION LINE OF SAID SECTION TO THE POINT OF BEGINNING, ALSO EXCEPTING THEREFROM A 3.11 ACRE STRIP OF LAND 100 FEET WIDE IN THE SE1/4SE1/4 OF SAID SECTION 32, THE CENTERLINE OF WHICH IS DESCRIBED AS FOLLOWS, TO-WIT: BEGINNING AT A POINT ON THE SOUTH LINE OF SAID SE1/4SE1/4 1483.8 FEET WEST OF THE SOUTHEAST CORNER THEREOF; THENCE NORTH 63 DEGREES 21' EAST 1353 FEET TO A POINT ON THE EAST LINE OF SAID SE1/4 597.8 FEET NORTH OF THE SOUTHEAST CORNER THEREOF

EXHIBIT A-1 ACQUIRED LEASES
DISTRICT 15 - WELD COUNTY, COLORADO

QIS #	Tract	Original Lessor	Original Lessee	Eff. Date	Book	Page	Recreation Description	Perm	Reg	Sec	Property Description
30071D	002	ERIC LOUIS SPOMER	HARRY A ELLS JR	12/10/1982	0985	0008	1912293	005N	066W	032	S2 SE4 METES & BOUND: THE FOLLOWING DESCRIPTION THAT LIES WITHIN THE E/2SE4 OF SECTION 32, T35N, R66W 6TH PM WELD COUNTY, COLORADO BEGINNING AT A POINT 2.2165 FEET SOUTH OF THE NORTHWEST CORNER OF THE E/2E2 OF SAID SECTION 32; THENCE SOUTH ALONG THE EAST LINE OF THE E/2E2 OF SAID SECTION 32 A DISTANCE OF 300.3 FEET TO THE SOUTH LINE OF SAID SECTION 32; THENCE SOUTH ALONG THE SOUTH LINE OF SAID SECTION 32 TO THE SOUTHEAST CORNER THEREOF; THENCE NORTH ALONG THE EAST LINE OF SAID SECTION 32 TO THE QUARTER CORNER; THENCE WEST ALONG THE QUARTER SECTION LINE TO A POINT 449 FEET EAST OF THE SOUTHEAST CORNER OF THE E/2SE4 OF SAID SECTION 32; THENCE IN A NORTHWESTERLY DIRECTION TO A POINT ON THE WEST LINE OF THE E/2NE4 OF SAID SECTION 32 397 FEET NORTH OF THE NORTHWEST CORNER OF THE E/2SE4 OF SAID SECTION 32; THENCE IN A NORTHWESTERLY DIRECTION TO A POINT ON THE WEST LINE OF THE E/2NE4 OF SAID SECTION 32 397 FEET NORTH OF THE NORTHWEST CORNER OF THE E/2SE4 OF SAID SECTION 32, WHICH SAID POINT IS THE PLACE OF BEGINNING. EXCEPTING THEREFROM A 6.25 ACRE TRACT BEING ALL THAT PART OF THE SE/4 OF SAID SECTION 32 LYING SOUTH OF THE SOUTH BOUNDARY LINE OF THE RIGHT-OF-WAY OF THE GREAT WESTERN RAILWAY COMPANY, WHICH TRACT IS MORE PARTICULARLY DESCRIBED AS FOLLOWS, TO-WIT: COMMENCING AT THE SOUTHEAST CORNER OF SAID SECTION 32 AND RUNNING THENCE WEST 1038 FEET ALONG THE SOUTH SECTION LINE OF SAID SECTION 32 TO THE SOUTH BOUNDARY LINE OF SAID RIGHT-OF-WAY; THENCE IN A NORTHEASTERLY DIRECTION ALONG THE SOUTH BOUNDARY LINE OF SAID SECTION 32 TO THE SOUTH BOUNDARY LINE OF SAID SECTION 32 TO THE SOUTH BOUNDARY LINE OF SAID SECTION 32; THENCE SOUTH ALONG THE SOUTH BOUNDARY LINE OF SAID SECTION 32 TO THE POINT OF BEGINNING, ALSO EXCEPTING THEREFROM A 3.11 ACRE STRIP OF LAND 100 FEET WIDE IN THE SE/4SE4 OF SAID SECTION 32, THE CENTERLINE OF WHICH IS DESCRIBED AS FOLLOWS, TO-WIT: BEGINNING AT A POINT ON THE SOUTH LINE OF SAID SE/4SE4 1463.6 FEET WEST OF THE SOUTHEAST CORNER THEREOF; THENCE NORTH 89 DEGREES 21' EAST 1393 FEET TO A POINT ON THE EAST LINE OF SAID SE/4SE4 1463.6 FEET NORTH OF THE SOUTHEAST CORNER THEREOF
30071D	003	ERIC LOUIS SPOMER	HARRY A ELLS JR	12/10/1982	0985	0008	1912293	005N	066W	032	V/2 NE4 METES & BOUND: THAT PART OF THE FOLLOWING DESCRIPTION NOT ACCOUNTED FOR IN TRACTS 1 AND 2 BEGINNING AT A POINT 2.2165 FEET SOUTH OF THE NORTHWEST CORNER OF THE E/2E2 OF SAID SECTION 32; THENCE SOUTH ALONG THE WEST LINE OF THE E/2E2 OF SAID SECTION 32 A DISTANCE OF 300.3 FEET TO THE SOUTH LINE OF SAID SECTION 32; THENCE EAST ALONG THE SOUTH LINE OF SAID SECTION 32 TO THE SOUTHEAST CORNER THEREOF; THENCE NORTH ALONG THE EAST LINE OF SAID SECTION 32 TO THE QUARTER CORNER; THENCE WEST ALONG THE QUARTER SECTION LINE TO A POINT 449 FEET EAST OF THE SOUTHEAST CORNER OF THE E/2SE4 OF SAID SECTION 32; THENCE IN A NORTHWESTERLY DIRECTION TO A POINT ON THE WEST LINE OF THE E/2NE4 OF SAID SECTION 32 397 FEET NORTH OF THE NORTHWEST CORNER OF THE E/2SE4 OF SAID SECTION 32, WHICH SAID POINT IS THE PLACE OF BEGINNING. EXCEPTING THEREFROM A 6.25 ACRE TRACT BEING ALL THAT PART OF THE SE/4 OF SAID SECTION 32 LYING SOUTH OF THE SOUTH BOUNDARY LINE OF THE RIGHT-OF-WAY OF THE GREAT WESTERN RAILWAY COMPANY, WHICH TRACT IS MORE PARTICULARLY DESCRIBED AS FOLLOWS, TO-WIT: COMMENCING AT THE SOUTHEAST CORNER OF SAID SECTION 32 AND RUNNING THENCE WEST 1038 FEET ALONG THE SOUTH SECTION LINE OF SAID SECTION 32 TO THE SOUTH BOUNDARY LINE OF THE RIGHT-OF-WAY; THENCE IN A NORTHEASTERLY DIRECTION ALONG THE SOUTH BOUNDARY LINE OF SAID SECTION 32 TO THE SOUTH BOUNDARY LINE OF SAID SECTION 32 TO THE SOUTH BOUNDARY LINE OF SAID SECTION 32; THENCE SOUTH ALONG THE SOUTH BOUNDARY LINE OF SAID SECTION 32 TO THE POINT OF BEGINNING, ALSO EXCEPTING THEREFROM A 3.11 ACRE STRIP OF LAND 100 FEET WIDE IN THE SE/4SE4 OF SAID SECTION 32, THE CENTERLINE OF WHICH IS DESCRIBED AS FOLLOWS, TO-WIT: BEGINNING AT A POINT ON THE SOUTH LINE OF SAID SE/4SE4 1463.6 FEET WEST OF THE SOUTHEAST CORNER THEREOF; THENCE NORTH 89 DEGREES 21' EAST 1393 FEET TO A POINT ON THE EAST LINE OF SAID SE/4SE4 1463.6 FEET NORTH OF THE SOUTHEAST CORNER THEREOF
30072000	000	HARRY L BROWN ET UX	BARRETT ENERGY COMPANY	05/22/1985	1072	1527	2012984	005N	066W	036	S/4 METES & BOUND: TOWNSHIP 5 NORTH RANGE 66 WEST 6TH PM SECTION 36; ALL THAT PART OF THE S/4 OF SECTION 36 DESCRIBED AS FOLLOWS: COMMENCING AT THE INTERSECTION OF THE EAST LINE OF SAID S/4 OF SECTION 36 WITH THE CENTER OF THE COUNTY ROAD, WHICH POINT IS 1710 FEET NORTH OF THE SOUTHEAST CORNER OF THE S/4 OF SAID SECTION 36; THENCE WEST 1343 FEET; THENCE SOUTH 14 DEGREES 59' WEST 1470 FEET TO THE CENTER OF SAID SECTION 36; THENCE WEST 1343 FEET; THENCE SOUTH 14 DEGREES 59' WEST 1470 FEET TO THE CENTER OF THE COUNTY ROAD; THENCE NORTH 85 DEGREES EAST ALONG THE CENTER OF THE COUNTY ROAD 4557 FEET TO THE POINT OF BEGINNING.
30073000	001	FRED R REHMER	AEON ENERGY CO	09/12/1981	951		1872572	005N	066W	036	V/2 SE4 METES & BOUND: SEE ORIGINAL
30073000	004	FRED R REHMER	AEON ENERGY CO	09/12/1981	951		1872572	005N	066W	036	E2 S/4 METES & BOUND: SEE ORIGINAL
30073000	007	FRED R REHMER	AEON ENERGY CO	09/12/1981	951		1872572	004N	066W	001	E2 S/4 METES & BOUND: SEE ORIGINAL
30074000	000	DON A BROWN ET AL	JAMES E ROBERTS	05/24/1982	0971		01896681	005N	066W	028	NE4 NW4 METES & BOUND: TOWNSHIP 5 NORTH RANGE 66 WEST 6TH PM SECTION 36; ALL THAT PART OF THE NE/4NW4 TRACT MORE PARTICULARLY DESCRIBED AS FOLLOWS, TO WIT: BEGINNING AT THE NORTH QUARTER CORNER OF SAID SECTION 36; THENCE SOUTH 88 DEGREES 35' 08" WEST 931.25 FEET MORE OR LESS TO THE NORTH SOUTH CENTERLINE OF SAID SECTION 36; THENCE SOUTH 88 DEGREES 35' 08" WEST 931.25 FEET MORE OR LESS TO THE POINT OF BEGINNING.
30075000	000	WILLIAM A CARLSON	AEON ENERGY CO	03/05/1981	933		1855150	005N	066W	032	E2 NE4 EXCEPTING: SE/2NE4 - COVERED BY AGENTS 30071A-30071D
30076000	004	ALBERT J IGO ET AL	AEON ENERGY CO	04/01/1981	940		1851872	005N	066W	028	V/2 S/4 METES & BOUND: SEE ORIGINAL AND REMARKS
30076000	001	ALBERT J IGO ET AL	AEON ENERGY CO	04/01/1981	940		1851872	005N	066W	028	E2 S/4 METES & BOUND: SEE ORIGINAL AND REMARKS

EXHIBIT A-1 ACQUIRED LEASES
DISTRICT 15 - WELD COUNTY, COLORADO

QLS #	Tract	Original Lessor	Original Lessee	Eff. Date	Book	Page	Recordation Description	Trm	Reg	Sec	Property Description
30077000	000	GLORIA M THOMPSON	NORDIC PETROLEUMS INC	01/06/1983	987		1515380	005N	065W	036	W2 SE4 METES & BOUND ALL THAT PART OF THE W2 SE4 1/4 LYING NORTH OF THE COUNTY HIGHWAY, ALSO A STRIP OF LAND 30 FEET IN WIDTH, LYING NORTH OF AND ADJACENT TO THE FOLLOWING DESCRIBED LINES: BEGINNING AT THE EAST LINE OF THE W22 SE4 OF SECTION 36, A DISTANCE OF 1285 FEET NORTH OF THE SOUTHEAST CORNER THEREOF, THENCE SOUTH 67 DEG 04' METES 85.5 FEET, THENCE SOUTH 67 DEG 04' WEST 280 FEET, THENCE SOUTH 66 DEG WEST 453 FEET TO A POINT ON THE WEST LINE OF SAID W2 SE4 OF SAID SECTION 36, A DISTANCE OF 120 FEET NORTH OF THE SOUTHWEST CORNER THEREOF.
30078000	000	HAROLD DANIELS ET AL	AEON ENERGY CO	09/10/1981	948		1870081	004N	065W	005	SW4 SE4 NE4 N2 SE4
30079A	000	ELMER E LUNDVALL ET UX	LUNDVALL OIL & GAS INC	01/19/1985	1073	1650	2014104	005N	065W	030	W2 SW4 METES & BOUND: SEE ORIGINAL
30079B	000	ELMER E LUNDVALL ET UX	LUNDVALL OIL & GAS INC	01/19/1985	1073	1648	2014103	005N	065W	030	E2 SW4 METES & BOUND: SEE ORIGINAL
30079C	001	JOHN S CARLSON ET AL	AEON ENERGY CO	03/05/1981	938		1860229	005N	065W	030	W2 SW4
30079C	002	JOHN S CARLSON ET AL	AEON ENERGY CO	03/05/1981	938		1860229	005N	065W	030	E2 SW4
30079D	001	WALTER A SWINK	AEON ENERGY CO	03/05/1981	933		1855136	005N	065W	030	W2 SW4
30079D	002	WALTER A SWINK	AEON ENERGY CO	03/05/1981	933		1855136	005N	065W	030	E2 SW4
30079E	001	JOHN C G CARLSON ET AL	AEON ENERGY CO	03/05/1981	933		1855148	005N	065W	030	W2 SW4
30079E	002	JOHN C G CARLSON ET AL	AEON ENERGY CO	03/05/1981	933		1855148	005N	065W	030	E2 SW4
30079F	001	REUBEN BERNHARDT ET UX	BARRETT ENERGY COMPANY	06/25/1985	1061	44	2021366	005N	065W	030	E2 SE4 SW4 METES & BOUND: SEE ORIGINAL
30079F	002	REUBEN BERNHARDT ET UX	BARRETT ENERGY COMPANY	06/25/1985	1061	44	2021366	005N	065W	030	SW4 SW4 METES & BOUND: SEE ORIGINAL
30079G	001	TIMOTHY A BERNHARDT ET UX	BARRETT ENERGY COMPANY	06/25/1985	1061	41	2021385	005N	065W	030	E2 SE4 SW4 METES & BOUND: SEE ORIGINAL
30079G	002	TIMOTHY A BERNHARDT ET UX	BARRETT ENERGY COMPANY	06/25/1985	1061	41	2021385	005N	065W	030	SW4 SW4 METES & BOUND: SEE ORIGINAL
30079H	001	DAVID L BERNHARDT ET UX	BARRETT ENERGY COMPANY	06/25/1985	1076	1837	2016888	005N	065W	030	E2 SE4 SW4 METES & BOUND: SEE ORIGINAL
30079H	002	DAVID L BERNHARDT ET UX	BARRETT ENERGY COMPANY	06/25/1985	1076	1837	2016888	005N	065W	030	SW4 SW4 METES & BOUND: SEE ORIGINAL
30079I	000	DONALD A WIEDEMAN	BARRETT ENERGY COMPANY	07/01/1985	1076	1343	02018870	005N	065W	030	E2 E2 SW4 METES & BOUND: EAST 225 FEET OF SW4
30145A	001	ARCHIE J GIBSON ET AL	SULPHUR RIVER EXPLORATION INC	09/01/1981	948		1870310	004N	065W	016	SE4 NW4
30145B	000	M E HAGAN	RODNEY CALVIN	03/22/1976	774		1696071	004N	065W	016	SE4 NW4
3111A	001	WARREN MCMILLEN ET UX	T S PACE	02/06/1970	622		1543532	004N	065W	019	E2 W2 LOT 1 (SWNW4) LOT 2 (SWNW4) LOT 3 (NW4SW) LOT 4 (SW4SW)
3111A	002	WARREN MCMILLEN ET UX	T S PACE	02/06/1970	622		1543532	004N	065W	019	N2 NE4
3111B	000	WARREN JEROME MCMILLEN ET AL	AMOCO PRODUCTION COMPANY	03/14/1975	737		1659259	004N	065W	019	N2 NE4
3113000	000	CLARENCE A CARLSON ET UX	T S PACE	02/17/1970	623		1544538	004N	065W	023	NE4 E2 NW4 METES & BOUND: SEE ORIGINAL
3114A	000	MARK R STEWART JR ET AL	AMOCO PRODUCTION COMPANY	04/03/1975	715		1697588	004N	065W	007	SW4 METES & BOUND: SEE ORIGINAL
3115000	001	HENRY SCHMIE ET UX	T S PACE	02/18/1970	622		01544052	004N	065W	019	S2 NE4
3117A	000	MYRON MARTINSON ET UX	T S PACE	02/18/1970	622		1544382	004N	065W	025	E2 NW4
3117B	000	MARGARET M SULLIVAN	T S PACE	02/18/1970	622		1544383	004N	065W	025	E2 NW4
3119000	000	RUSSELL L MOSIER ET UX	T S PACE	02/16/1970	623		1544615	004N	065W	023	SW4 EXCEPTION: SW4 EXCEPT A 2 ACRE TRACT IN THE NW CORNER DESCRIBED AS FOLLOWS: BEGINNING AT THE NW CORNER OF THE SW4 OF SECTION 23, THENCE SOUTH 236 FEET, THENCE EAST PARALLEL TO THE NORTH LINE OF SAID SECTION 474 FEET, THENCE NORTH 236 FEET, THENCE WEST 474 FEET TO THE POINT OF BEGINNING.
3120000	001	MILLER FEED LOTS INC	T S PACE	02/17/1970	622		01544404	004N	065W	011	NE4 EXCEPTION: LESS A TRACT IN LEASE 3243000
3121000	001	ST CO 70/8155-S	T S PACE	02/18/1970	1293		2244210	004N	065W	036	S2 NW4

**EXHIBIT A-1 ACQUIRED LEASES
DISTRICT 15 - WELD COUNTY, COLORADO**

GLS #	Tract	Original Lessor	Original Lessee	Exp. Date	Book	Page	Recordation Description	Twn	Range	Sec	Property Description
3121000	002	ST CO 70/8155-S	T S PACE	02/18/1970	1293		2244210	004N	065W	036	N2 NW4
3122000	000	ST CO 70/8158-S	PAN AMERICAN PETROLEUM CORPORATION	02/18/1970	722		1644230	004N	067W	036	V2
3123A	001	CLARENCE J SCHMIDT ET UX	T S PACE	03/24/1970	624		01548303	004N	065W	019	E2 SE4
3123A	002	CLARENCE J SCHMIDT ET UX	T S PACE	03/24/1970	624		01548303	004N	065W	019	W2 SE4
3123B	000	MARTHA S MEYER	PAN AMERICAN PETROLEUM	09/04/1970	634		1555520	004N	065W	019	W2 SE4
31249000	000	PLATTE VALLEY IRRIGATION COMPANY	SOCO WATTENBERG CORPORATION	01/12/1995	1380		02330213	004N	066W	035	NW4 METES & BOUND; SEE ORIGINAL
3126A	000	AMELIA KING	T S PACE	04/14/1970	627		1549363	004N	065W	030	E2 SW4 LOT 3 (NW3SW) LOT 4 (SW3SW) EXCEPT: LESS THE 10.60 ACRES IN THE SW4 THAT ARE REPRESENTED BY LEASE 2253900
3126B	000	ROY A SCHMIDT	AMOCO PRODUCTION COMPANY	03/24/1975	715		1636703	004N	065W	030	E2 SW4 LOT 3 (NW3SW) LOT 4 (SW3SW)
3126C	000	MARIE JONES ET AL	AMOCO PRODUCTION COMPANY	04/13/1975	717		1639291	004N	065W	030	E2 SW4 LOT 3; NW3SW LOT 4; SW3SW
3126D	000	JOHN SCHLEGEL ET UX	AMOCO PRODUCTION COMPANY	08/19/1976	776		1698873	004N	065W	030	E2 SW4 LOT 3; NW3SW LOT 4; SW3SW
3126E	000	JACOB SCHLEGEL ET UX	AMOCO PRODUCTION COMPANY	08/19/1976	776		1698874	004N	065W	030	E2 SW4 LOT 3; NW3SW LOT 4; SW3SW
3126F	000	ELMER W SCHMIDT ET UX	AMOCO PRODUCTION CO	08/24/1976	777		1699233	004N	065W	030	E2 SW4 LOT 3; NW3SW LOT 4; SW3SW
3127A	002	CHRIS LORENZ	T S PACE	02/13/1970	624		1545983	004N	065W	026	W2
3130A	001	ROY A SCHMIDT ET UX	AMOCO PRODUCTION COMPANY	04/09/1975	715		1636704	004N	066W	025	W2 W2 E2
3130A	002	ROY A SCHMIDT ET UX	AMOCO PRODUCTION COMPANY	04/09/1975	715		1636704	004N	066W	025	E2 SE4, E2 W2 E2, E2 NE4
3130B	000	EARL WULLSCHLEGER ET UX	AMOCO PRODUCTION CO	04/01/1975	739		1660676	004N	066W	025	W2 W2 E2
3132A	001	STEPHEN ROOT TRUST ET AL	AMOCO PRODUCTION COMPANY	04/06/1975	734		1655596	004N	065W	018	E2 SE4 METES & BOUND: 572 SE1/4 OF SECTION 18, LESS AND EXCEPT, A TRACT OF LAND AS DESCRIBED AS: COMMENCING AT THE NE CORNER OF THE SE1/4 OF SECTION 18; THENCE WEST 30 FEET, MORE OR LESS, TO THE WEST ROW LINE OF THE COUNTY ROAD, ALSO BEING THE TRUE POINT OF BEGINNING; THENCE WEST 500 FEET ALONG THE BOUNDARY LINE BETWEEN THE NE1/4 AND SE1/4 OF SAID SECTION; THENCE SOUTH 20 FEET; THENCE EAST 500 FEET TO THE WEST ROW LINE OF SAID ROAD; THENCE NORTH 20 FEET TO POINT OF BEGINNING.
3132A	002	STEPHEN ROOT TRUST ET AL	AMOCO PRODUCTION COMPANY	04/06/1975	734		1655596	004N	065W	018	E2 SE4, E2 NE4 METES & BOUND: A TRACT OF LAND AS DESCRIBED AS: COMMENCING AT THE NE CORNER OF THE SE1/4 OF SECTION 18; THENCE WEST 30 FEET, MORE OR LESS, TO THE WEST ROW LINE OF THE COUNTY ROAD, ALSO BEING THE TRUE POINT OF BEGINNING; THENCE WEST 500 FEET ALONG THE BOUNDARY LINE BETWEEN THE NE1/4 AND SE1/4 OF SAID SECTION; THENCE SOUTH 20 FEET; THENCE EAST 500 FEET TO THE WEST ROW LINE OF SAID ROAD; THENCE NORTH 20 FEET TO POINT OF BEGINNING.
3132B	002	EDNA KEENER ET VIR	MARTIN J FREEDMAN	03/09/1976	761		1683401	004N	065W	018	E2 NE4
3132B	001	EDNA KEENER ET VIR	MARTIN J FREEDMAN	03/09/1976	761		1683401	004N	065W	018	E2 NE4
3132C	002	ALICE MENTZ	NOBLE ENERGY INC	03/09/1976	762		1684317	004N	065W	018	E2 SE4 METES & BOUND: A TRACT OF LAND IN THE E1/2 SE1/4 OF SECTION 18 AS DESCRIBED AS: COMMENCING AT THE NE CORNER OF THE SE1/4 OF SECTION 18; THENCE WEST 30 FEET, MORE OR LESS, TO THE WEST ROW LINE OF THE COUNTY ROAD, ALSO BEING THE TRUE POINT OF BEGINNING; THENCE WEST 500 FEET ALONG THE BOUNDARY LINE BETWEEN THE NE1/4 AND SE1/4 OF SAID SECTION; THENCE SOUTH 20 FEET; THENCE EAST 500 FEET TO THE WEST ROW LINE OF SAID ROAD; THENCE NORTH 20 FEET TO POINT OF BEGINNING.
3132C	001	ALICE MENTZ	NOBLE ENERGY INC	03/09/1976	762		1684317	004N	065W	018	E2 SE4 METES & BOUND: A TRACT OF LAND IN THE E1/2 SE1/4 OF SECTION 18 AS DESCRIBED AS: COMMENCING AT THE NE CORNER OF THE SE1/4 OF SECTION 18; THENCE WEST 30 FEET, MORE OR LESS, TO THE WEST ROW LINE OF THE COUNTY ROAD, ALSO BEING THE TRUE POINT OF BEGINNING; THENCE WEST 500 FEET ALONG THE BOUNDARY LINE BETWEEN THE NE1/4 AND SE1/4 OF SAID SECTION; THENCE SOUTH 20 FEET; THENCE EAST 500 FEET TO THE WEST ROW LINE OF SAID ROAD; THENCE NORTH 20 FEET TO POINT OF BEGINNING.
3134000	002	UNION PACIFIC RAILROAD COMPANY	PAN AMERICAN PETROLEUM CORPORATION	11/18/1970	637		1559256	005N	067W	013	SW4 SE4, NW4 SE4

**EXHIBIT A-1 ACQUIRED LEASES
DISTRICT 15 - WELD COUNTY, COLORADO**

QLS #	Tract	Original Lessor	Original Lessee	Exp. Date	Book	Page	Acquisition Description	Trn	Rtg	Sec	Property Description
3134000	002	UNION PACIFIC RAILROAD COMPANY	PAN AMERICAN PETROLEUM CORPORATION	11/18/1970	637		1559256	005N	067W	023	NW4
3134000	006	UNION PACIFIC RAILROAD COMPANY	PAN AMERICAN PETROLEUM CORPORATION	11/18/1970	637		1559256	004N	067W	001	NW4 METES & BOUND; SEE ORIGINAL
3134000	007	UNION PACIFIC RAILROAD COMPANY	PAN AMERICAN PETROLEUM CORPORATION	11/18/1970	637		1559256	004N	067W	001	S2 NE4
3134000	009	UNION PACIFIC RAILROAD COMPANY	PAN AMERICAN PETROLEUM CORPORATION	11/18/1970	637		1559256	005N	067W	013	E4 SE4
3134000	009	UNION PACIFIC RAILROAD COMPANY	PAN AMERICAN PETROLEUM CORPORATION	11/18/1970	637		1559256	005N	067W	035	SE4 SW4, W2 SW4
3134000	010	UNION PACIFIC RAILROAD COMPANY	PAN AMERICAN PETROLEUM CORPORATION	11/18/1970	637		1559256	005N	067W	013	NW4
3135A	002	UNION PACIFIC RAILROAD COMPANY	PAN AMERICAN PETROLEUM CORPORATION	01/08/1971	640		1562223	004N	066W	005	LOT 1 - W2 (NWNE)
3135A	001	UNION PACIFIC RAILROAD COMPANY	PAN AMERICAN PETROLEUM CORPORATION	01/08/1971	640		1562223	005N	066W	031	SE4
3135A	003	UNION PACIFIC RAILROAD COMPANY	PAN AMERICAN PETROLEUM CORPORATION	01/08/1971	640		1562223	004N	066W	009	W2 NW4
3135A	007	UNION PACIFIC RAILROAD COMPANY	PAN AMERICAN PETROLEUM CORPORATION	01/08/1971	640		1562223	005N	066W	019	SE4
3135A	007	UNION PACIFIC RAILROAD COMPANY	PAN AMERICAN PETROLEUM CORPORATION	01/08/1971	640		1562223	005N	066W	027	NW4, N2 SW4
3135A	007	UNION PACIFIC RAILROAD COMPANY	PAN AMERICAN PETROLEUM CORPORATION	01/08/1971	640		1562223	005N	066W	029	SE4, S2 NE4
3135A	007	UNION PACIFIC RAILROAD COMPANY	PAN AMERICAN PETROLEUM CORPORATION	01/08/1971	640		1562223	005N	067W	025	NW4, S2
3135A	009	UNION PACIFIC RAILROAD COMPANY	PAN AMERICAN PETROLEUM CORPORATION	01/08/1971	640		1562223	005N	066W	027	SE4 SW4

**EXHIBIT A-1 ACQUIRED LEASES
DISTRICT 15 - WELD COUNTY, COLORADO**

Case #	Tract	Original Lessor	Original Lessee	Exp. Date	Book	Page	Recordation Description	Twp	Rng	Sec	Property Description
3135A	010	UNION PACIFIC RAILROAD COMPANY	PAN AMERICAN PETROLEUM CORPORATION	01/08/1971	640		1562223	004N	066W	003	S2 SW4, S14 SE4
3135A	011	UNION PACIFIC RAILROAD COMPANY	PAN AMERICAN PETROLEUM CORPORATION	01/08/1971	640		1562223	005N	066W	019	E2 SW4 LOT 1 (W2SW)
3135A	011	UNION PACIFIC RAILROAD COMPANY	PAN AMERICAN PETROLEUM CORPORATION	01/08/1971	640		1562223	005N	066W	027	SEA
3135A	020	UNION PACIFIC RAILROAD COMPANY	PAN AMERICAN PETROLEUM CORPORATION	01/08/1971	640		1562223	004N	066W	003	NE4 SW4 EXCEPTION: NEBE, LESS UNION PACIFIC RIGHT OF WAY
3135A	020	UNION PACIFIC RAILROAD COMPANY	PAN AMERICAN PETROLEUM CORPORATION	01/08/1971	640		1562223	004N	066W	009	E2 NW4, N2 SW4, SE4 SW4, SE4
3135A	020	UNION PACIFIC RAILROAD COMPANY	PAN AMERICAN PETROLEUM CORPORATION	01/08/1971	640		1562223	004N	066W	017	SE4 SE4, S2 NE4 SE4
3135A	001	UNION PACIFIC RAILROAD COMPANY	PAN AMERICAN PETROLEUM CORPORATION	01/08/1971	640		1562223	004N	066W	005	LOT 1 (N2NW)
3135A	007	UNION PACIFIC RAILROAD COMPANY	PAN AMERICAN PETROLEUM CORPORATION	01/08/1971	640		1562223	005N	066W	031	E2 W2 LOT 1 (W2NW) LOT 2 (W2SW)
3135B	002	UNION PACIFIC RESOURCES CO	UNITED STATES EXPLORATION INC	02/29/2000	619		2788619	005N	067W	025	SW4 NE4
3136A	001	HELEN MARIE PURSE	T S PACE	04/07/1970	628		1549946	004N	067W	026	NE4 SE4, SW4 SE4 METES & BOUND: SEE ORIGINAL. SEE TITLE OPINION SERIES Q02729600. SW4SE4: TO DTD 06/21/2007, TRACTS 3 AND 7, LSE 1; 13.917 ACRES, BEING TWO TRACTS, METES & BOUNDS. NE4SE4: TO DTD 09/14/1999, TRACT 2, LSE A; 34.3465 ACRES (PER EXCAVATOR LDS), BEING NE4SE4 1/2 TRACT.
3136A	003	HELEN MARIE PURSE	T S PACE	04/07/1970	628		1549946	004N	067W	026	S2 NE4 METES & BOUND: SEE ORIGINAL. SEE TITLE OPINION SERIES Q02729600. TAN NE7W SEC 26: SW4NE4: TO DTD 08/18/2009, TRACT 4, LSE A; 7.4N NE7W SEC 26: SE4NE4: TO DTD 1/4/2009 (REVISED) & 10/12/2006, TRACT 4, LSE A, 66.48 ACRES, BEING TWO TRACTS: 38.2150 ACRES, SITUATED IN SE4NE4 AND 28.2750 ACRE TRACT SITUATED IN SW4NE4 LYING SOUTH AND EAST OF THE UPRIC ROW, LESS A 200 FT STRIP OF LAND, METES AND BOUNDS.
3136B	001	ALBERT WOLFSON ET AL	T S PACE	04/07/1970	633		1554837	004N	067W	026	NE4 SE4, SW4 SE4 METES & BOUND: SEE ORIGINAL. SEE TITLE OPINION SERIES Q02729600. SW4SE4: TO DTD 06/21/2007, TRACTS 3 AND 7, LSE 1; 13.917 ACRES, BEING TWO TRACTS, METES & BOUNDS. NE4SE4: TO DTD 09/14/1999, TRACT 2, LSE A; 34.3465 ACRES (PER EXCAVATOR LDS), BEING NE4SE4 1/2 TRACT.
3136B	003	ALBERT WOLFSON ET AL	T S PACE	04/07/1970	633		1554837	004N	067W	026	S2 NE4 METES & BOUND: SEE ORIGINAL. SEE TITLE OPINION SERIES Q02729600. TAN NE7W SEC 26: SW4NE4: TO DTD 08/18/2009, TRACT 4, LSE A; 7.4N NE7W SEC 26: SE4NE4: TO DTD 1/4/2009 (REVISED) & 10/12/2006, TRACT 4, LSE A, 66.48 ACRES, BEING TWO TRACTS: 38.2150 ACRES, SITUATED IN SE4NE4 AND 28.2750 ACRE TRACT SITUATED IN SW4NE4 LYING SOUTH AND EAST OF THE UPRIC ROW, LESS A 200 FT STRIP OF LAND, METES AND BOUNDS.
3136C	001	M E HAGAN ESTATE	AEON ENERGY CO	10/20/1981	954		1876285	004N	067W	026	S2 NE4 METES & BOUND: SEE ORIGINAL
3136C	002	M E HAGAN ESTATE	AEON ENERGY CO	10/20/1981	954		1876285	004N	067W	026	NE4 NE4, NW4 NE4, SE4 NW4 METES & BOUND: SEE ORIGINAL
3139000	000	LAWRENCE H MILLER ET UX	ENERGY MINERALS CORPORATION	05/14/1970			1548860	004N	066W	025	W2 NW4
3140A	000	C LEE OSBORN ET UX	PAN AMERICAN PETROLEUM CORP	11/16/1970	637		1559072	004N	066W	033	S2 SE4

**EXHIBIT A-1 ACQUIRED LEASES
DISTRICT 15 - WELD COUNTY, COLORADO**

QLS #	Tract	Original Lessee	Original Lessor	Acquire Date	Book	Page	Recordation Description	Twp	Rng	Sec	Property Description
3140B	001	EDITH WEBBER	PAN AMERICAN PETROLEUM	10/05/1970	637		1559073	004N	066W	033	S2 SE4
3140B	001	EDITH WEBBER	PAN AMERICAN PETROLEUM	10/05/1970	637		1559073	004N	066W	034	N2 SW4
3140C	000	PHILIP BECKER ET UX	COLTON & COLTON	11/12/1970	637		1559358	004N	066W	034	SW4
3140D	000	RALPH O LORENZ ET UX	COLTON & COLTON	11/12/1970	637		1559353	004N	066W	033	S2 SE4
3141A	000	L GRACE CUSHMAN	PAN AMERICAN PETROLEUM CORPORATION	12/22/1970	639		1561212	004N	066W	020	SW4
3141B	000	VICTOR R HILL ET UX	AMOCO PRODUCTION COMPANY	02/09/1971	641		1562798	004N	066W	020	SW4
3143000	000	ROBERT S ANDERS	AMOCO PRODUCTION COMPANY	12/20/1972	683		1605492	004N	066W	013	S2 NE1 NW4, SE4 NW4 EXCEPTION: LESS AND EXCEPT 8.26 ACRES FROM THE SENEW DISC IN BK 337, PG 343
3144A	000	LILLIE M ECKHARDT	ENERGY MINERALS CORPORATION	06/23/1970	631		1553043	004N	066W	013	N2 NW4 NW4
3144B	000	KATHERINE DUMLER	ENERGY MINERALS CORPORATION	06/24/1970	631		1553497	004N	066W	013	N2 NE4 NW4
3144C	000	WILLIAM W RAY ET UX	ENERGY MINERALS CORP	06/23/1970	632		1554073	004N	066W	013	N2 NE4 NW4
31452000	001	ELMER E STROH ET UX	JAMES C VANDIVER	08/26/1977	810		1731541	004N	057W	002	NW4 SE4, N2 SW4, NE4 METES & BOUND: ACRES IN THE N2SW UPDATED PRT 1.0. 022725500 DTD 9/10/2010. SEE TRACTS 3 & 4 OF REFERENCED TITLE
3145A	000	EDWARD J JERKE ET UX	ENERGY MINERALS CORPORATION	06/22/1970	630		1552089	004N	066W	013	N2 SW4 METES & BOUND: ALL THAT PART OF THE W2 SW4, LESS AND EXCEPT A TRACT OF LAND AS DESCRIBED AS BEGINNING AT A POINT 30 FEET NORTH OF THE SE CORNER OF THE SW4 SW4 OF SAID SECTION 13; THENCE NORTH 89° 47' WEST, ON A LINE PARALLEL WITH THE SOUTH LINE OF SECTION 13, 382.95 FEET; THENCE SOUTH 02° 58' EAST, 287.1 FEET; THENCE SOUTH 88° 45' WEST, 382.95 FEET; THENCE SOUTH 09° 00' WEST, 280.5 FEET TO THE POINT OF BEGINNING
3145B	001	DWAYNE F WESTON ET AL	AMOCO PRODUCTION COMPANY	05/22/1975	741		1663464	004N	066W	013	W2 SW4 METES & BOUND: SEE ORIGINAL AND REMARKS
3145C	000	ROY C STEPP ET UX	JOHN Q MOSES	07/26/1982	976	2277	01902813	004N	066W	013	SW4 SW4 METES & BOUND: A TRACT OF LAND IN THE SW4 SW4 OF SECTION 13 AS DESCRIBED AS BEGINNING AT A POINT 30 FEET NORTH OF THE SE CORNER OF THE SW4 SW4 OF SAID SECTION 23; THENCE NORTH 89° 47' WEST, ON A LINE PARALLEL WITH THE SOUTH LINE OF SECTION 13, 382.95 FEET; THENCE NORTH 02° 58' EAST, 287.1 FEET; THENCE SOUTH 88° 45' WEST, 382.95 FEET; THENCE SOUTH 09° 00' WEST, 280.5 FEET TO THE POINT OF BEGINNING
3146000	000	WILLIAM L SCHAEFER ET UX	ENERGY MINERALS CORP	05/12/1970	627		1548857	004N	066W	013	ES SW4 EXCEPTION: RONALD R LAHART ET UX LEASE (3152000)
3147000	000	CARL A JEPSEN ET UX	ENERGY MINERALS CORP	06/15/1970	630		1552084	004N	066W	013	W2 SE4, NE4 SE4
3148000	000	ELMER W SCHMIDT	AMOCO PRODUCTION CO	03/24/1975	715		1636729	004N	065W	030	ES NW4 LOT 1 (NNW) LOT 2 (SW) NW4
3149000	000	EDGAR BARTELS ET AL	AMOCO PRODUCTION COMPANY	02/19/1975	723		1644827	004N	065W	025	SW4
3150000	000	ALTA M AVERY	AMOCO PRODUCTION COMPANY	04/01/1975	734		1656229	004N	065W	007	SW4 METES & BOUND: BEGINNING AT A POINT ON THE WEST LINE OF SECTION 16, 1527 FEET NORTH OF THE SW OF SAID SECTION; THENCE SOUTH 78° 30' WEST, 542 FEET; THENCE SOUTH 70° 30' EAST, 595 FEET; THENCE SOUTH 64° EAST, 250 FEET; THENCE SOUTH 20° EAST, 439 FEET; TO A POINT ON THE SOUTH LINE OF SAID SECTION, 1237 FEET EAST OF THE SW CORNER; THENCE WEST ALONG SAID SOUTH LINE, 1237 FEET TO THE SW CORNER; THENCE NORTH ALONG THE WEST LINE, 1527 FEET TO THE POINT OF BEGINNING
3150000	000	ALTA M AVERY	AMOCO PRODUCTION COMPANY	04/01/1975	734		1656229	004N	065W	018	LOT 1 (NW) NW4/4 LOT 2 (SW) NW4/4
3151A	000	HAROLD H JUENGLING ET UX	AMOCO PRODUCTION COMPANY	09/01/1975	746		1668030	004N	066W	013	N2 NW4 EXCEPTION: COLORADO STATE DEPARTMENT LEASE 5535000 AS IT RUNS ACROSS THE NW4W. EXCEPTION: USA C-28430 LEASE 3156000 AS IT RUNS ACROSS THE NW4W METES & BOUND: SEE ORIGINAL
3151B	000	ARCHIE L JUENGLING ET UX	AMOCO PRODUCTION COMPANY	08/01/1975	746		1668031	004N	066W	013	N2 NW4 EXCEPTION: COLORADO STATE DEPARTMENT LEASE 5535000 AS IT RUNS ACROSS THE NW4W. EXCEPTION: USA C-28430 LEASE 3156000 AS IT RUNS ACROSS THE NW4W METES & BOUND: SEE ORIGINAL
3151C	000	HOWARD N BROWN ET UX	AMOCO PRODUCTION COMPANY	08/01/1975	746	1668032	1668032	004N	066W	013	N2 NW4 EXCEPTION: COLORADO STATE DEPARTMENT LEASE 5535000 AS IT RUNS ACROSS THE NW4W. EXCEPTION: USA C-28430 LEASE 3156000 AS IT RUNS ACROSS THE NW4W METES & BOUND: SEE ORIGINAL

**EXHIBIT A-1 ACQUIRED LEASES
DISTRICT 15 - WELD COUNTY, COLORADO**

QLS #	Tract	Original Lessor	Original Lessee	Exp. Date	Book	Page	Description	Town	Range	Sec	P
3151D	000	IRMA E GREGG	AMOCO PRODUCTION COMPANY	08/01/1975	746		1668033	004N	066W	013	N2 NW4 EXCEPTION: COLORADO STATE DEPARTMENT LEASE 5335 / NW4 THROUGH THE N. 1/4
3151E	000	LEONARD JUENGLING ET UX	AMOCO PRODUCTION COMPANY	08/01/1975	746	1668034	1668034	004N	066W	013	N2 NW4 EXCEPTION: COLORADO STATE DEPARTMENT LEASE 5335 / NW4 THROUGH THE N. 1/4
3151F	000	CLAUDE O BROWN ET UX	AMOCO PRODUCTION COMPANY	08/01/1975	746		1668035	004N	066W	013	N2 NW4 EXCEPTION: COLORADO STATE DEPARTMENT LEASE 5335 / NW4 THROUGH THE N. 1/4
3151G	000	CLARENCE GENVET ET UX	AMOCO PRODUCTION COMPANY	08/01/1975	746	1668036	1668036	004N	066W	013	N2 NW4 EXCEPTION: COLORADO STATE DEPARTMENT LEASE 5335 / NW4 THROUGH THE N. 1/4
3151H	000	GILBERT D KENNEY ET UX	AMOCO PRODUCTION COMPANY	08/01/1975	747	1668037	1668037	004N	066W	013	N2 NW4 EXCEPTION: COLORADO STATE DEPARTMENT LEASE 5335 / NW4 THROUGH THE N. 1/4
3151I	000	LOYAL H JUENGLING ET UX	AMOCO PRODUCTION COMPANY	08/01/1975	753		1674897	004N	066W	013	N2 NW4 EXCEPTION: COLORADO STATE DEPARTMENT LEASE 5335 / NW4 THROUGH THE N. 1/4
3151J	000	LOUIS DINNER ET UX	ROBERT L HAYNIE ET AL	04/19/1976	765	1668038	1668038	004N	066W	013	N2 NW4 EXCEPTION: COLORADO STATE DEPARTMENT LEASE 5335 / NW4 THROUGH THE N. 1/4
3152000	000	RONALD R EARHART ET UX	AMOCO PRODUCTION COMPANY	12/02/1975	760		1681324	004N	066W	013	N2 NW4 EXCEPTION: COLORADO STATE DEPARTMENT LEASE 5335 / NW4 THROUGH THE N. 1/4
3156000	000	USA COC 28430	AMOCO PRODUCTION COMPANY	01/01/1975	887		1809099	004N	066W	013	N2 NW4 EXCEPTION: COLORADO STATE DEPARTMENT LEASE 5335 / NW4 THROUGH THE N. 1/4
3157000	001	GUY A SHABLE ET AL	PAN AMERICAN PETROLEUM CORPORATION	01/29/1971	641		1562732	004N	066W	005	NW4 NW4 METES & BOUND: THE N. 1/4
3157000	002	GUY A SHABLE ET AL	PAN AMERICAN PETROLEUM CORPORATION	01/29/1971	641		1562732	004N	066W	006	
3158000	000	CLARK D VANDERHOOF ET UX	AMOCO PRODUCTION COMPANY	07/29/1975	747		1669052	004N	066W	013	
3170000	000	GUS VETTER ET AL	TED E AMBSAUGH	06/16/1980	909		1830825	005N	067W	025	
31701A	002	BLEHM LAND & CATTLE COMPANY	TED E AMBSAUGH	06/10/1980	910		1832194	005N	067W	025	SE4 METES & BOUND: PART OF THE SE4 DE Q. 15
31701A	001	BLEHM LAND & CATTLE COMPANY	TED E AMBSAUGH	06/10/1980	910		1832194	005N	067W	025	
31701B	001	ANTHONY SAUTER	TED E AMBSAUGH	06/16/1980	909		1831449	005N	067W	026	
31701B	003	ANTHONY SAUTER	TED E AMBSAUGH	06/16/1980	909		1831449	005N	067W	035	
31701C	001	GUS VETTER ET UX	TED E AMBSAUGH	06/16/1980	909		1830769	005N	067W	025	SE4 METES & BOUND: DEED
31701C	002	GUS VETTER ET UX	TED E AMBSAUGH	06/16/1980	909		1830769	005N	067W	035	NE4 NE4 METES & BOUND: DEED
31707A	000	CLARENCE A WILLAMSON ET UX	TED E AMBSAUGH	10/22/1980	912		1834184	005N	067W	014	
31707B	000	HAZEL LEH ET UX	TED E AMBSAUGH	10/21/1980	912		1834182	005N	067W	014	
31707C	000	VICKI RAGAN	TED E AMBSAUGH	08/20/1980	912		1834181	005N	067W	014	
31707D	000	DONALD EDWIN RAGAN ET UX	TED E AMBSAUGH	08/20/1980	912		1834185	005N	067W	014	
31707E	000	TERESA B POORE	TED E AMBSAUGH	10/22/1980	912		1834186	005N	067W	014	
31707F	000	ELEANOR SUMMERFELT	TED E AMBSAUGH	10/22/1980	912		1834189	005N	067W	014	
31708A	000	LUCILLE TURECK	AEON ENERGY CO	08/28/1980	910		1832159	005N	067W	024	

EXHIBIT A-1 ACQUIRED LEASES

[illegible]

**EXHIBIT A-1 ACQUIRED LEASES
DISTRICT 15 - WELD COUNTY, COLORADO**

CL#	Tract	Original Lessor	Original Lessee	Exp. Date	Book	Page	Recordation Description	Twn	Rtg	Sec	Property Description
31774B	007	HARRY M ANDREWS ET UX	AEON ENERGY COMPANY	11/05/1981	954		1876289	004N	067W	026	NW4 SE4 METES & BOUND: SEE ORIGINAL AND REMARKS.
31774B	001	HARRY M ANDREWS ET UX	AEON ENERGY COMPANY	11/05/1981	954		1876289	004N	067W	026	NW4 SE4 METES & BOUND: SEE ORIGINAL AND REMARKS.
31774B	010	HARRY M ANDREWS ET UX	AEON ENERGY COMPANY	11/05/1981	954		1876289	004N	067W	026	SE4 SE4 METES & BOUND: SEE ORIGINAL AND REMARKS.
31774C	004	ETHEL V REDJESS ET VIR	AEON ENERGY COMPANY	11/05/1981	954		1876290	004N	067W	026	SW4 SE4 METES & BOUND: SEE ORIGINAL AND REMARKS.
31774C	007	ETHEL V REDJESS ET VIR	AEON ENERGY COMPANY	11/05/1981	954		1876290	004N	067W	026	NW4 SE4 METES & BOUND: SEE ORIGINAL AND REMARKS.
31774C	001	ETHEL V REDJESS ET VIR	AEON ENERGY COMPANY	11/05/1981	954		1876290	004N	067W	026	NW4 SE4 METES & BOUND: SEE ORIGINAL AND REMARKS.
31774C	010	ETHEL V REDJESS ET VIR	AEON ENERGY COMPANY	11/05/1981	954		1876290	004N	067W	026	SE4 SE4 METES & BOUND: SEE ORIGINAL AND REMARKS.
31844000	000	WILL OTT D DEVOTIE	SNYDER OIL CORPORATION	11/17/1994	1475	811	2422902	004N	065W	006	W2 NE4 LESS AND EXCEPT A PARCEL OF LAND DESCRIBED AS FOLLOWS: COMMENCING AT A POINT ON SOUTH BANK OF THE UNION DITCH WHERE THE WEST LINE OF THE COUNTY ROAD, AS NOW CONSTRUCTED, INTERSECTS SAID DITCH. THENCE NORTH 88.0 FEET MORE OR LESS TO THE SOUTH BANK OF THE UNION DITCH, THENCE EAST ALONG THE SOUTH BANK OF SAID UNION DITCH TO THE POINT OF BEGINNING. METES & BOUNDS: THAT PART OF THE W/2 OF THE NE/4 LYING BETWEEN THE COUNTY ROAD NORTH OF LASALLE, COLORADO, AND THE RAILROAD RIGHT-OF-WAY, MORE PARTICULARLY DESCRIBED AS FOLLOWS: COMMENCING AT THE CENTER OF SAID SECTION 6, THENCE BY TRUE BEARINGS VARIATION 14 DEG 15' EAST, NORTH ALONG CENTER LINE OF SAID SECTION, 915 FEET TO THE RAILROAD RIGHT-OF-WAY; THENCE NORTH 33 DEG 15' EAST 82 FEET ALONG RAILROAD RIGHT-OF-WAY TO THE SOUTH BANK OF THE UNION DITCH; THENCE SOUTH 29 DEG EAST 180 FEET; THENCE SOUTH 38 DEG 5' EAST 80 FEET; THENCE SOUTH 62 DEG 15' EAST 265 FEET; THENCE NORTH 74 DEG 10' EAST 220 FEET ACROSS UNION DITCH AND TO WEST SIDE OF THE COUNTY ROAD; THENCE SOUTH ALONG THE WEST SIDE OF THE COUNTY ROAD 400 FEET TO EAST AND WEST CENTER LINE THROUGH SAID SECTION 6; THENCE WEST TO THE POINT OF BEGINNING.
31876000	000	GEORGE V WILLIAMS ET UX	SNYDER OIL CORPORATION	11/07/1994	1475	813	2422904	004N	065W	006	NW4 NE4 METES & BOUND: A TRACT OF LAND IN THE W/2 NE/4 OF SECTION 6 AS DESCRIBED AS BEGINNING AT A POINT WHICH IS 1440.8 FEET WEST OF AND 1364.5 FEET SOUTH OF THE CENTER OF SAID SECTION; THENCE WEST 292.7 FEET; THENCE SOUTH 01° 20' EAST, 60 FEET, MORE OR LESS, TO THE NORTH ROW LINE OF THE UNION DITCH; THENCE NORTH 88.0 FEET MORE OR LESS TO A POINT WHICH IS 1440.8 FEET WEST OF AND 2086.55 FEET SOUTH OF THE NE CORNER OF SAID SECTION; THENCE NORTH 131° 12' 15" EAST, 100 FEET, MORE OR LESS, TO THE POINT OF BEGINNING.
31877000	000	DOLLY D REDMAN	SNYDER OIL CORPORATION	10/01/1994	1475	812	2422903	004N	065W	006	W/2 NE4 METES & BOUND: A PARCEL OF LAND SITUATED IN THE W/2 NE/4 DESCRIBED AS FOLLOWS: COMMENCING AT A POINT ON THE SOUTH BANK OF THE UNION DITCH WHERE THE WEST LINE OF THE COUNTY ROAD, AS NOW CONSTRUCTED, INTERSECTS SAID DITCH, THENCE SOUTH ALONG THE WEST LINE OF SAID COUNTY ROAD 110 FEET; THENCE WEST 175 FEET; THENCE NORTH 98° 10' 00" EAST, 100 FEET, MORE OR LESS, TO THE SOUTH BANK OF THE UNION DITCH; THENCE EAST ALONG THE SOUTH BANK OF SAID UNION DITCH TO THE POINT OF BEGINNING.
31878000	000	JOSE A GONZALES ET UX	SNYDER OIL CORPORATION	10/05/1994	1475	810	2422901	004N	065W	006	W/2 NE4 METES & BOUND: ALL THAT PART OF THE W/2 OF THE NE/4, MORE PARTICULARLY DESCRIBED AS FOLLOWS: COMMENCING AT THE INTERSECTION OF THE SOUTH LINE OF TAYLOR AVENUE AS PLATTED IN THE TOWN OF LASALLE, WITH THE EASTERLY RIGHT-OF-WAY LINE OF THE UNION PACIFIC RAILROAD COMPANY, SAID POINT BEING THE NORTHWEST CORNER OF BLOCK 8, ELLIS FOURTH ADDITION TO THE TOWN OF LASALLE; THENCE SOUTH 35 DEG. 45' WEST 204.20' ALONG SAID EASTERLY RIGHT-OF-WAY LINE TO THE PLACE OF BEGINNING; RUNNING THENCE FROM SAID POINT OF BEGINNING NORTH 89 DEG. EAST 67' ALONG THE SOUTH LINE OF THE EAST AND WEST ALLEY AS PLATTED IN SAID ELLIS FOURTH ADDITION; THENCE SOUTH 1 DEG. 07' EAST 520'; THENCE NORTH 62 DEG. 20' WEST 240'; THENCE NORTH 32 DEG. 15' WEST 148.4' TO A POINT ON THE EASTERLY RIGHT-OF-WAY LINE OF SAID UNION PACIFIC RAILROAD COMPANY; THENCE NORTH 35 DEG. 45' WEST 352.3' ALONG SAID RIGHT-OF-WAY LINE TO THE PLACE OF BEGINNING.
31885D	000	PAUL P SPECK	H & C COLTON COMPANY	12/23/1992	1368	936	2319634	005N	066W	034	NE4 SW4 METES & BOUND: THAT PART OF LOT 1, DOS RIOS ESTATES, CONTAINED IN THE NE/4.
31885E	000	PATRICK M BRADY ET UX	H & C COLTON COMPANY	12/23/1992	1368	1168	2317573	005N	066W	034	SE4 NW4, NE4 SW4 METES & BOUND: LOT 2, DOS RIOS ESTATES.
31937000	000	DOS RIOS INC	THE COLTON COMPANY	09/18/1981	972		CORRECTED: 1897312	005N	066W	033	NW4 SE4 EXCEPTION: LESS THE TRACT IN LEASE 31938000
31938000	000	GREAT WESTERN SUGAR COMPANY	H & C COLTON COMPANY	02/15/1984	1022	1816	01958320	005N	066W	033	NW4 SE4 EXCEPTION: LESS THE TRACT IN LEASE 31938000
31942000	005	JOSEPHINE B WEISS	CORAL GULF EXPLORATION	03/05/1980	889		1810798	004N	067W	034	NW4
31943000	000	ELMER E JOHNSON ET UX	CORAL GULF EXPLORATION	04/08/1980	889		1810799	004N	067W	034	EA SW4 EXCEPTION: LESS THAT CERTAIN TRACT "Y" DESCRIBED IN TITLE OPINION T.O. 0007728600 DTD 2/4/1994, SAID TRACT BEING COVERED BY AGMT 295500.
31978000	000	DOYLE KAIST ET UX	SNYDER OIL CORPORATION	12/31/1994	1488	349	2434879	004N	065W	006	NE4 METES & BOUND: PART OF THE NE/4 DESCRIBED AS, LOT 7, BLOCK 3, AMENDED REPEAT OF THE LEV SUBDIVISION 2ND ADDITION, TOWN OF LASALLE CO
31979000	000	GUY KELLY HOUSEWERT ET UX	SNYDER OIL CORPORATION	12/31/1994	1488	350	2434880	004N	065W	006	NE4 METES & BOUND: PART OF THE NE/4 DESCRIBED AS, LOT 9, BLOCK 1, AMENDED REPEAT OF THE LEV SUBDIVISION 2ND ADDITION, TOWN OF LASALLE, CO
31980000	000	STACY L CORDOVA ET VIR	SNYDER OIL CORPORATION	12/31/1994	1488	352	2434882	004N	065W	006	NE4 METES & BOUND: PART OF THE NE/4 DESCRIBED AS, LOT 4, BLOCK 1, OR THE AMENDED REPEAT OF LET SUBDIVISION 2ND ADDITION, TOWN OF LASALLE, CO.

**EXHIBIT A-1 ACQUIRED LEASES
DISTRICT 15 - WELD COUNTY, COLORADO**

QSA	Tror	Orig	Original Lessee	Exp Date	Book	Page	Recordation Description	Twn	Rng	Sec	Property Description
31981000	C/BK	SNYDER OIL	NINA RAE CORPORATION	12/31/1994	1488	354	2434884	004N	065W	006	NE1/4 METES & BOUND: PART OF THE NE1/4 DESCRIBED AS, LOT 4, BLOCK 2, AMENDED REPLAT OF THE LEY SUBDIVISION 2ND ADDITION, TOWN OF LASALLE, CO
31982000	C/OD	SNYDER OIL	SUSAN L V CORPORATION	12/31/1994	1488	355	2434885	004N	065W	006	NE1/4 METES & BOUND: PART OF THE NE1/4 DESCRIBED AS, LOT 5, BLOCK 2, AMENDED REPLAT OF THE LEY SUBDIVISION 2ND ADDITION, TOWN OF LASALLE, CO
31983000	C/T UX	SNYDER OIL	JOHN ROCH CORPORATION	12/31/1994	1488	357	2434887	004N	065W	006	NE1/4 METES & BOUND: PART OF THE NE1/4 DESCRIBED AS, LOT 2, BLOCK 2, AMENDED REPLAT OF THE LEY SUBDIVISION, 2ND ADDITION, TOWN OF LASALLE, CO
31984000	C/WATSON	SNYDER OIL	LANELL DARLO CORPORATION	12/31/1994	1488	359	2434889	004N	065W	006	NE1/4 METES & BOUND: PART OF THE NE1/4 DESCRIBED AS, LOT 18, BLOCK 1, AMENDED REPLAT OF THE LEY SUBDIVISION 2ND ADDITION, TOWN OF LASALLE, CO
31985000	C/JUNI ET AL	SNYDER OIL	DOUGLAS PAUL A CORPORATION	12/31/1994	1488	360	2434890	004N	065W	006	NE1/4 METES & BOUND: PART OF THE NE1/4 DESCRIBED AS, LOT 14, BLOCK 2, AMENDED REPLAT OF THE LEY SUBDIVISION, 2ND ADDITION, TOWN OF LASALLE, CO
31986000	C/ON ET UX	SNYDER OIL	TIMOTHY M JOH N CORPORATION	12/31/1994	1488	362	2434892	004N	065W	006	NE1/4 METES & BOUND: PART OF THE NE1/4 DESCRIBED AS, LOT 8, BLOCK 3, AMENDED REPLAT OF THE LEY SUBDIVISION 2ND ADDITION, TOWN OF LASALLE, CO
31987000	C/HEL	SNYDER OIL	KEVIN L B CORPORATION	12/31/1994	1488	373	2434903	004N	065W	006	NE1/4 METES & BOUND: PART OF THE NE1/4 DESCRIBED AS, LOT 22, BLOCK 1, AMENDED REPLAT OF LEY SUBDIVISION 2ND ADD, TOWN OF LASALLE, CO
31988000	C/D ET UX	SNYDER OIL	GLEN R NEWL N CORPORATION	12/31/1994	1488	374	2434904	004N	065W	006	NE1/4 METES & BOUND: PART OF THE NE1/4 DESCRIBED AS, LOT 16, BLOCK 1 AMENDED REPLAT OF THE LEY SUBDIVISION 2ND ADDITION, TOWN OF LASALLE, CO
31989000	C/T ET UX	SNYDER OIL	LOYD G SARG N CORPORATION	12/31/1994	1488	381	2434911	004N	065W	006	NE1/4 METES & BOUND: PART OF THE NE1/4 DESCRIBED AS, LOT 8, BLOCK 2, AMENDED REPLAT OF THE LEY SUBDIVISION 2ND ADDITION, TOWN OF LASALLE, CO
31990000	C/OLA ET UX	SNYDER OIL	LEONARD F AME R CORPORATION	12/31/1994	1488	382	2434912	004N	065W	006	NE1/4 METES & BOUND: PART OF THE NE1/4 DESCRIBED AS, LOT 10, BLOCK 1 AMENDED REPLAT OF LEY SUBDIVISION 2ND ADDITION, TOWN OF LASALLE, CO
31991000	C/KEN	SNYDER OIL	BILLY J BR L CORPORATION	12/31/1994	1488	385	2434915	004N	065W	006	NE1/4 METES & BOUND: PART OF THE NE1/4 DESCRIBED AS, LOT 14, BLOCK 1, AMENDED REPLAT OF LEY SUBDIVISION 2ND ADDITION, TOWN OF LASALLE, CO
31992000	C/T ET UX	SNYDER OIL	JAMES T TYL ORPORATION	12/31/1994	1488	387	2434917	004N	065W	006	NE1/4 METES & BOUND: PART OF THE NE1/4 DESCRIBED AS, LOT 13, BLOCK 1 AMENDED REPLAT OF LEY SUBDIVISION 2ND ADDITION, TOWN OF LASALLE, CO
31993000	C/H	SNYDER OIL	KAY E R ORPORATION	12/31/1994	1488	389	2434919	004N	065W	006	NE1/4 METES & BOUND: PART OF THE NE1/4 DESCRIBED AS, LOT 11, BLOCK 1, AMENDED REPLAT OF LEY SUBDIVISION 2ND ADDITION, TOWN OF LASALLE, CO
31994000	C/LENO	SNYDER OIL	BLANCA E AL ORPORATION	12/31/1994	1488	392	2434922	004N	065W	006	NE1/4 METES & BOUND: PART OF THE NE1/4 DESCRIBED AS, LOT 11, BLOCK 2, AMENDED REPLAT OF THE LEY SUBDIVISION, 2ND ADDITION, TOWN OF LASALLE, CO
32000000	C/HER	SNYDER OIL	LEONA B L ORPORATION	12/31/1994	1488	361	2434891	004N	065W	006	SW1/4 NE1/4 METES & BOUND: SEE ORIGINAL
32009000	C/AN	SNYDER OIL	JOY D RO ORPORATION	12/31/1994	1488	173	2446322	005N	066W	027	N2 NE1/4 METES & BOUND: PART OF THE W/2 NE1/4 BEGINNING AT A POINT 1440.2' WEST AND 1538.5' SOUTH OF THE NE CORNER OF SEC 6, WEST 150', SOUTH 95', EAST 150', NORTH 86' TO POINT OF BEGINNING.
32094000	C/SOURCES	SNYDER OIL	UNION PACIFIC COMP/	11/20/1994	1501	174	2446323	005N	066W	027	NE1/4 NE1/4
32095000	C/SOURCES	SNYDER OIL	UNION PACIFIC COMP/	11/23/1994	1501	175	2446324	005N	066W	027	NW1/4 NE1/4
32096000	C/SOURCES	SNYDER OIL	UNION PACIFIC COMP/	11/20/1994	1501	177	2446326	005N	066W	027	SW1/4 NE1/4
32098000	C/SOURCES	SNYDER OIL	UNION PACIFIC COMP/	11/23/1994	1501	177	2446326	005N	066W	027	SE1/4 NE1/4
3204000	C/ALROAD	PAN AMERH CORP	UNION PACIFIC COMP/	11/30/1970	638		1559661	004N	067W	025	SW1/4

EXHIBIT A-1 ACQUIRED LEASES
DISTRICT 15 - WELD COUNTY, COLORADO

QCL#	Tract	Original Lessor	Original Lessee	Eff. Date	Book	Page	Recordation Description	Twp	Range	Sec	Property Description
32042000	000	UNION PACIFIC RESOURCES COMPANY	SNYDER OIL CORPORATION	12/23/1994	1501	181	2446330	005N	066W	029	NW4 NE4
32054000	000	UNION PACIFIC RESOURCES COMPANY	SNYDER OIL CORPORATION	06/22/1994	1501	216	2446385	004N	066W	003	N2 SW4 METES & BOUND: UNION PACIFIC RAILROAD ROW IN N/2 SW/4 IN SECTION 3
32055000	000	UNION PACIFIC RESOURCES COMPANY	SOCO WATTENBERG CORPORATION	02/28/1994	1501	202	2446351	004N	066W	017	N2 NE4 SE4
32084000	000	HECTOR M HERRERA ET UX	SOCO WATTENBERG CORPORATION	08/25/1997	1638	739	2585388	004N	065W	005	NE4 METES & BOUND: LOT 6 OF BLOCK 2 OF LEY SUBDIVISION, 2ND ADDITION
32085000	000	DONNA L MATTHEWS ET VIR	SOCO WATTENBERG CORPORATION	08/25/1997	1638	740	2585389	004N	065W	006	NE4 METES & BOUND: LOT 5 OF BLOCK 1 OF LEY SUBDIVISION, 2ND ADDITION
32086000	000	MARK E WILLENBRECHT ET UX	SOCO WATTENBERG CORPORATION	08/25/1997			2597331	004N	065W	006	S2 NE4 METES & BOUND: LOTS 6-7 AND THE 5/2 OF LOT & BLOCK 1 OF STEWARTS SUBDIVISION
32087000	000	ALEX HEMPLE	SOCO WATTENBERG CORPORATION	04/20/1998			2613743	004N	065W	006	S2 NE4 METES & BOUND: LOT 2 OF LEY SUBDIVISION
32088000	000	BILLY TULK ET UX	SOCO WATTENBERG CORPORATION	04/20/1998			2613744	004N	065W	006	NE4 METES & BOUND: LOT 38 OF BLOCK 2 OF LEY SUBDIVISION, 2ND ADDITION
32090A	001	CHARLENE JOY COOPER ET VIR	H & C COLTON COMPANY	01/05/1984	1017	269	1951637	004N	066W	003	N2 NE4 SE4 NE4
32090A	002	CHARLENE JOY COOPER ET VIR	H & C COLTON COMPANY	01/05/1984	1017	269	1951637	004N	066W	003	SW4 NE4
32090B	001	LUANN NEVI MILES ET VIR	H & C COLTON COMPANY	01/05/1984	1017	275	1951640	004N	065W	003	N2 NE4 SE4 NE4
32090B	002	LUANN NEVI MILES ET VIR	H & C COLTON COMPANY	01/05/1984	1017	275	1951640	004N	065W	003	SW4 NE4
32090C	001	CHARLES NORRIS NEVI ET UX	H & C COLTON	01/05/1984	1017	273	1951639	004N	065W	003	N2 NE4 SE4 NE4
32090C	002	CHARLES NORRIS NEVI ET UX	H & C COLTON	01/05/1984	1017	273	1951639	004N	065W	003	SW4 NE4
32090E	001	MILDRED NORRIS RIDER ET AL	H & C COLTON COMPANY	01/05/1984	1017	267	1951636	004N	065W	003	N2 NE4 SE4 NE4
32090F	001	MILDRED NORRIS RIDER ET AL	H & C COLTON COMPANY	01/05/1984	1017	267	1951636	004N	065W	003	SW4 NE4
32090F	002	HAROLD G WERNING ET AL	COLTON & COLTON	03/19/1979	858		1780134	004N	066W	003	N2 NE4 SE4 NE4
32095A	001	CHARLENE JOY COOPER ET VIR	H & C COLTON COMPANY	10/08/1984	858		1780134	004N	066W	003	SW4 NE4
32095A	002	CHARLENE JOY COOPER ET VIR	H & C COLTON COMPANY	10/08/1984			1983317	004N	066W	002	NE4 NW4
32095A	003	CHARLENE JOY COOPER ET VIR	H & C COLTON COMPANY	10/08/1984			1983317	004N	066W	002	SE4 NW4 METES & BOUND: SEE LEASE
32095B	001	LUANN NEVI MILES ET VIR	H & C COLTON	10/08/1984			1983318	004N	066W	002	NW4 NW4
32095B	002	LUANN NEVI MILES ET VIR	H & C COLTON	10/08/1984			1983318	004N	066W	002	SE4 NW4 METES & BOUND: SEE ORIGINAL AND DTD DATED 4/12/2008 UNDER AGREEMENT NUMBER Q2455000
32095C	001	CHARLES NORRIS NEVI ET UX	H & C COLTON	10/08/1984			1983319	004N	066W	002	NW4 NW4
32095C	002	CHARLES NORRIS NEVI ET UX	H & C COLTON	10/08/1984			1983319	004N	066W	002	NE4 NW4
32095C	003	CHARLES NORRIS NEVI ET UX	H & C COLTON	10/08/1984			1983319	004N	066W	002	SE4 NW4 METES & BOUND: SEE ORIGINAL AND REMARKS
32095E	001	MILDRED NORRIS RIDER ET AL	H & C COLTON COMPANY	10/06/1984			1983316	004N	066W	002	NW4 NW4
32095E	002	MILDRED NORRIS RIDER ET AL	H & C COLTON COMPANY	10/06/1984			1983316	004N	066W	002	NE4 NW4
32095E	003	MILDRED NORRIS RIDER ET AL	H & C COLTON COMPANY	10/06/1984			1983316	004N	066W	002	NW4 NW4
32095F	001	GLENN J WERNING ET UX	H & C COLTON COMPANY	10/05/1984	1044	2259	1983314	004N	066W	002	SE4 NW4 METES & BOUND: SEE ORIGINAL AND REMARKS
32095F	002	GLENN J WERNING ET UX	H & C COLTON COMPANY	10/05/1984	1044	2259	1983314	004N	066W	002	NE4 NW4 METES & BOUND: SEE LEASE
32095F	003	GLENN J WERNING ET UX	H & C COLTON COMPANY	10/05/1984	1044	2259	1983314	004N	066W	002	SE4 NW4 METES & BOUND: SEE LEASE
32095G	000	GLENN J WERNING ET UX	COLTON LIMITED LIABILITY COMPANY	11/24/1997			2588882	004N	066W	002	SE4 NW4 METES & BOUND: A PORTION OF THE E2 NW4 OF SECTION 2 DESCRIBED AS THAT PANCE OF LAND LYING EAST OF COUNTY ROAD #93 1/4 AND NORTH OF GUPRETT DITCH, SAID COUNTY ROAD 93 1/4 BEGIN THE QUARTER SECTION LINE RUNNING THROUGH THE PROPERTY.

**EXHIBIT A-1 ACQUIRED LEASES
DISTRICT 15- WELD COUNTY, COLORADO**

Tract	Original Lessor	Original Lessee	Eff. Date	Book	Page	Recordation Description	Twn	Rng	Sec	Property Description
32095000	UNION PACIFIC RESOURCES COMPANY	H & C COLTON COMPANY	09/01/1987	1220	1915	02166983	004N	066W	004	S2 SE4 METES & BOUND; SEE ORIGINAL
32095000	UNION PACIFIC RESOURCES COMPANY	H & C COLTON COMPANY	09/01/1987	1220	1916	02166983	004N	066W	004	N3 SE4 METES & BOUND; SEE ORIGINAL
32106000	MONFORT OF COLORADO INC	H & C COLTON COMPANY	07/28/1987	1166	2043	02110607	004N	066W	003	NW4 SW4 METES; SEE ORIGINAL
32106000	MONFORT OF COLORADO INC	H & C COLTON COMPANY	07/28/1987	1166	2043	02110607	004N	066W	004	S2 SE4 METES; SEE ORIGINAL
32117000	LLOYD W RUMSEY ET UX	H & C COLTON COMPANY	12/21/1983	992	2343	1922555	004N	065W	002	N7 NW4 NE4, N2 NW4 NE4 METES & BOUND; SEE ORIGINAL
32117000	LLOYD W RUMSEY ET UX	H & C COLTON COMPANY	12/21/1983	992	2343	1922555	005N	065W	035	N7 SE4 METES & BOUND; SEE ORIGINAL AND REMARKS
32117000	LLOYD W RUMSEY ET UX	H & C COLTON COMPANY	12/21/1983	992	2343	1922555	005N	065W	035	W2 SE4 SE4
32117000	LLOYD W RUMSEY ET UX	H & C COLTON COMPANY	12/21/1983	992	2343	1922555	005N	065W	035	W2 NE4 SE4
32127000	TONI M POLLAND	SOCO WATTENBERG CORPORATION	04/20/1998			2613745	004N	065W	006	NE4 METES & BOUND; LOT 17 OF BLOCK 2 OF LEY SUBDIVISION, 2ND ADDITION
32128000	ARTHUR MARK ELLBELL ET UX	SOCO WATTENBERG CORPORATION	04/20/1998			2613746	004N	065W	006	NE4 NE4 METES & BOUND; LOT 1 OF BLOCK 2 OF LEY SUBDIVISION, 2ND ADDITION
32129000	CHARLES E BOLLIG ET UX	SOCO WATTENBERG CORPORATION	04/20/1998			2616893	004N	065W	006	S2 NE4 METES & BOUND; LOT 1 OF LEY SUBDIVISION
32131000	WALTER J BOCKIUS ET UX	SOCO WATTENBERG CORPORATION	08/25/1997			2621332	004N	065W	006	NE4 METES & BOUND; LOT 23 OF BLOCK 1 AND LOT 3 OF BLOCK 2, OF LEY SUBDIVISION, 2ND ADDITION; LOT 1 OF LEY SUBDIVISION, 2ND ADDITION
32132000	BILLY JOE BROWN ET UX	SOCO WATTENBERG CORPORATION	04/20/1998			2625615	004N	065W	006	S2 NE4 METES & BOUND; ALSO THAT TRACT DESCRIBED AS BEGINNING AT THE SW CORNER OF SAID LOT 8 OF LEY SUBDIVISION; THENCE WEST 130 FEET; THENCE NORTH 130 FEET; EAST 40.50 FEET; THENCE SOUTH 130 FEET TO THE POINT OF BEGINNING
32133000	MARIE STROHAUER	SOCO WATTENBERG CORPORATION	04/20/1998			2630808	004N	065W	006	S2 NE4 METES & BOUND; LOT 9 OF LEY SUBDIVISION
32139000	GARY HAZEN ET UX	BARRETT ENERGY COMPANY	10/17/1986	1143	0090	2085058	005N	066W	030	N7 SE4 METES & BOUND; SEE ORIGINAL
32140000	UNION PACIFIC RESOURCES COMPANY	BARRETT ENERGY COMPANY	09/09/1988	1218		2164432	004N	065W	001	SE4 NE4
32141000	USA COC 54077	UNION PACIFIC RESOURCES	09/01/1985				004N	066W	022	NE4 SE4 METES & BOUND; SECTION 22; NE1/4, SE1/4, BEING THAT PORTION LYING WITHIN RAILROAD RIGHT-OF-WAY COC 668.
32180000	UNION PACIFIC RESOURCES COMPANY	SNYDER OIL CORPORATION	12/23/1994	1545	81	2488267	005N	066W	029	NE4 NE4
32225000	CHERYLANN CRAVEN	SOCO WATTENBERG CORPORATION	01/10/1997	1605	74	2547194	004N	065W	006	NE4 METES & BOUND; LOT 4, BLOCK 3 OF LEY SUBDIVISION 2ND ADDITION
32230000	DAVID E CROISSANT ET UX	SOCO WATTENBERG CORPORATION	01/10/1997	1605	75	2547195	004N	065W	006	W2 NE4 METES & BOUND; SEE ORIGINAL
32231000	ROBERT W RUMHILL ET AL	SOCO WATTENBERG CORPORATION	01/10/1997	1605	76	2547196	004N	065W	006	W2 NE4 METES & BOUND; LOT 7, BLOCK 2, LEY SUBDIVISION 2ND ADDITION
32232000	BRIAN BARLEY ET UX	SOCO WATTENBERG CORPORATION	01/10/1997	1605	77	2547197	004N	065W	006	NE4 METES & BOUND; LOT 12 OF BLOCK 1 OF LEY SUBDIVISION, 2ND ADDITION
32286000	FOUR QUARTER LAND COMPANY	SOCO WATTENBERG CORPORATION	08/28/1997	1637	643	2583092	005N	066W	025	SW4 METES & BOUND; A PARTIAL OF LAND IN THE SW1/4 OF SECTION 25 BELOW THE ROAD ROW AS DESCRIBED AS: BEGINNING AT A POINT ON THE WEST LINE OF SAID SECTION, WHICH IS 4000 FEET SOUTH OF THE NE CORNER OF THE NW1/4 OF THE NORTH-SOUTH CENTERLINE TO THE SE CORNER OF THE SW1/4; THENCE WEST ALONG THE SOUTH LINE OF SAID SECTION TO THE SW CORNER OF SAID SW1/4; THENCE NORTH ALONG THE WEST LINE OF SAID SECTION TO THE POINT OF BEGINNING
32296A	BARBARA ANN COX	PATINA OIL & GAS CORPORATION	02/18/1998			2613750	005N	066W	035	N2 NE4 METES & BOUND; SEE ORIGINAL LEASE AND REMARK IN LEGAL NODE

EXHIBIT A-1 ACQUIRED LEASES
DISTRICT 15 - WELD COUNTY, COLORADO

CUS #	Tract	Original Lessor	Original Lessee	Ref. Date	Book	Page	Recordation Description	Twn	Rng	Sec	Property Description
32295B	000	CONSTANCE M PEACE	PATINA OIL & GAS CORPORATION	03/28/1998			2613751	005N	066W	035	N2 NE4 METES & BOUND; SEE ORIGINAL LEASE AND REMARK IN LEGAL NODE
32295C	000	BONNIE KUMITZ ET VIR	PATINA OIL & GAS CORPORATION	05/01/1998			2624362	005N	066W	035	N2 NE4 METES & BOUND; SEE ORIGINAL LEASE AND REMARK IN LEGAL NODE
32295D	000	DANIEL C SCHANK	PATINA OIL & GAS CORPORATION	05/01/1998			2624358	005N	066W	035	N2 NE4 METES & BOUND; SEE ORIGINAL LEASE AND REMARK IN LEGAL NODE
32295E	000	GARY T SCHANK ET UX	PATINA OIL & GAS CORPORATION	05/01/1998			2624359	005N	066W	035	N2 NE4 METES & BOUND; SEE ORIGINAL LEASE AND REMARK IN LEGAL NODE
32295F	000	SANDRA ELDER	PATINA OIL & GAS CORPORATION	05/01/1998			2624360	005N	066W	035	N2 NE4 METES & BOUND; SEE ORIGINAL LEASE AND REMARK IN LEGAL NODE
32295G	000	LINDA GLIDEWELL TRUST	PATINA OIL & GAS CORPORATION	05/11/1998			2624361	005N	066W	035	N2 NE4 METES & BOUND; SEE ORIGINAL LEASE AND REMARK IN LEGAL NODE
32295H	000	CAROL L BRUNZ	PATINA OIL & GAS CORPORATION	03/27/1998			2665987	005N	066W	035	N2 NE4 METES & BOUND; SEE ORIGINAL LEASE AND REMARK IN LEGAL NODE
32300A	000	R R PAUNACK	CALVIN PETROLEUM CORPORATION	12/10/1981	960		1882018	005N	066W	020	S2 EXCEPTION; SEE ORIGINAL FOR METES AND BOUNDS DESCRIPTION OF EXCEPTED ACREAGE
32300B	001	EDNA M BALCH ESTATE	THOMAS H MORGAN	04/14/1982	978		1904209	005N	066W	020	SW4 SW4
32300B	002	EDNA M BALCH ESTATE	THOMAS H MORGAN	04/14/1982	978		1904209	005N	066W	020	E2 SE4, W2 SE4 EXCEPTION; SEE ORIGINAL
32300C	001	EDWEN WIEDEMAN ET AL	THOMAS H MORGAN	04/14/1982	975		1902066	005N	066W	020	N2 SW4, SE4 SW4
32300C	002	EDWEN WIEDEMAN ET AL	THOMAS H MORGAN	04/14/1982	975		1902066	005N	066W	020	SW4 SW4
32300D	001	O H DONKLE ET UX	CACHE RESOURCES INC	03/29/1982	978		1904206	005N	066W	020	E2 SE4, W2 SE4 METES & BOUND; SEE ORIGINAL
32300D	002	O H DONKLE ET UX	CACHE RESOURCES INC	03/29/1982	978		1904206	005N	066W	020	N2 SW4, SE4 SW4
32300E	001	LLOYD E GRAYBIEL ET UX	CACHE RESOURCES INC	03/29/1982	974		1900512	005N	066W	020	E2 SE4, W2 SE4 EXCEPTION; SEE ORIGINAL
32300E	002	LLOYD E GRAYBIEL ET UX	CACHE RESOURCES INC	03/29/1982	974		1900512	005N	066W	020	N2 SW4, SE4 SW4
32300F	001	ALBERT ROWE JR ET UX	CACHE RESOURCES INC	04/02/1982	974		1904204	005N	066W	020	SW4 SW4
32300F	002	ALBERT ROWE JR ET UX	CACHE RESOURCES INC	04/02/1982	974		1904204	005N	066W	020	W2 SE4
32300F	003	ALBERT ROWE JR ET UX	CACHE RESOURCES INC	04/02/1982	974		1904204	005N	066W	020	E2 SE4 EXCEPTION; SEE ORIGINAL
32300F	004	CHARLES A ROWE ET UX	CACHE RESOURCES INC	04/02/1982	974		1900511	005N	066W	020	N2 SW4, SE4 SW4
32300G	001	CHARLES A ROWE ET UX	CACHE RESOURCES INC	04/02/1982	974		1900511	005N	066W	020	W2 SE4
32300G	002	CHARLES A ROWE ET UX	CACHE RESOURCES INC	04/02/1982	974		1900511	005N	066W	020	N2 SW4, SE4 SW4
32300H	001	COLORADO NATIONAL BANK OF DENVER	CACHE RESOURCES INC	04/14/1982	966	625	1889547	005N	066W	020	E2 SE4 EXCEPTION; SEE ORIGINAL
32300H	002	COLORADO NATIONAL BANK OF DENVER	CACHE RESOURCES INC	04/14/1982	966	625	1889547	005N	066W	020	SW4 SW4
32300H	003	COLORADO NATIONAL BANK OF DENVER	CACHE RESOURCES INC	04/14/1982	966	625	1889547	005N	066W	020	N2 SW4, SE4 SW4
32300I	001	JAMES C MAUSER ET AL	THOMAS H MORGAN	07/21/1982	978	237	1904203	005N	066W	020	SW4 SW4
32300I	002	JAMES C MAUSER ET AL	THOMAS H MORGAN	07/21/1982	978	237	1904203	005N	066W	020	E2 SE4, W2 SE4 METES & BOUND; SEE ORIGINAL

**EXHIBIT A-1 ACQUIRED LEASES
DISTRICT 15 - WELD COUNTY, COLORADO**

QIS #	Tract	Original Lessor	Original Lessee	Eff. Date	Book	Page	Recordation Description	Twn	Rng	Sec	Property Description
323001	003	JAMES C MAUSER ET AL	THOMAS H MORGAN	07/21/1982	978	237	1904203	005N	065W	020	N2 SW4, SE4 SW4
323001	001	MARY CHARLESWORTH ET AL	THOMAS H MORGAN	03/24/1983	978	241	1904205	005N	065W	020	SW4 SW4
323001	002	MARY CHARLESWORTH ET AL	THOMAS H MORGAN	09/24/1983	978	241	1904205	005N	065W	020	E2 SE4, W2 SE4 METES & BOUND: SEE ORIGINAL
323001	003	MARY CHARLESWORTH ET AL	THOMAS H MORGAN	03/24/1983	978	241	1904205	005N	065W	020	N2 SW4, SE4 SW4
32300K	003	QUENTIN MITCHELL BY AIF	MORGAN ENERGY CORPORATION	04/15/1992	980	871	1907006	005N	065W	020	N2 SW4, SE4 SW4
32300K	001	QUENTIN MITCHELL BY AIF	MORGAN ENERGY CORPORATION	04/15/1992	980	871	1907006	005N	065W	020	SW4 SW4
32300K	002	QUENTIN MITCHELL BY AIF	MORGAN ENERGY CORPORATION	04/15/1992	980	871	1907006	005N	065W	020	E2 SE4, W2 SE4 EXCEPTION: SEE ORIGINAL
32300L	001	MILDRED ROWE	CACHE RESOURCES INC	07/30/1982	978	244	1904207	005N	065W	020	SW4 SW4
32300L	002	MILDRED ROWE	CACHE RESOURCES INC	07/30/1982	978	244	1904207	005N	065W	020	E2 SE4, W2 SE4 EXCEPTION: SEE ORIGINAL
32300L	003	MILDRED ROWE	CACHE RESOURCES INC	07/30/1982	978	244	1904207	005N	065W	020	N2 SW4, SE4 SW4
32300M	003	MILDRED ROWE ESTATE	CACHE RESOURCES INC	09/13/1982	978	246	1904208	005N	065W	020	N2 SW4, SE4 SW4
32300M	002	MILDRED ROWE ESTATE	CACHE RESOURCES INC	09/13/1982	978	246	1904208	005N	065W	020	E2 SE4, W2 SE4 EXCEPTION: SEE ORIGINAL
32300M	001	MILDRED ROWE ESTATE	CACHE RESOURCES INC	09/13/1982	978	246	1904208	005N	065W	020	SW4 SW4
32301000	001	BIRD LAND COMPANY	MORGAN ENERGY CORPORATION	07/10/1985	1078	2196	2015272	004N	065W	020	N2 NE4 METES & BOUNDS: N2 NE4 OF SECTION 20, LESS AND EXCEPT LANDS IN THE NW CORNER OF THE NE 1/4 LYING NORTH & WEST OF THE B08 CHESTNUT DITCH
32301000	002	BIRD LAND COMPANY	MORGAN ENERGY CORPORATION	07/10/1985	1078	2196	2015272	004N	065W	020	SW4 NE4
32301000	003	BIRD LAND COMPANY	MORGAN ENERGY CORPORATION	07/10/1985	1078	2196	2015272	004N	065W	020	SE4 NE4
32302000	001	FRIEDA KERBS	CENTENNIAL PETROLEUM INC	07/17/1981	943		1864893	004N	065W	020	SW4 NW4, NW4 NE4 METES & BOUNDS: SW 1/4 NW 1/4, ALSO, THOSE LANDS IN THE NW 1/4 NE 1/4 LYING NORTH AND WEST OF THE COB CHESTNUT DITCH
32302000	002	FRIEDA KERBS	CENTENNIAL PETROLEUM INC	07/17/1981	943		1864893	004N	065W	020	SE4 NW4
323121000	000	ALVA L SHABLE ET UX	THOMAS H MORGAN	04/13/1982	969		1893599	004N	065W	008	N2 NW4 METES & BOUND: ALL THAT PART OF THE N 1/2 NW 1/4 GENERALLY NORTH OF THE UNION PACIFIC RAILROAD RIGHT OF WAY.
3232000	001	USA COC 52545	AMOCO PRODUCTION COMPANY	03/01/1991	728		2747871	004N	065W	023	W2 NW4 METES & BOUND: SEE ORIGINAL W2 NW4 LYING UNDER RR ROW
3232000	001	USA COC 52545	AMOCO PRODUCTION COMPANY	03/01/1991	728		2747871	004N	065W	001	SE4 SE4
3232000	001	USA COC 52545	AMOCO PRODUCTION COMPANY	03/01/1991	728		2747871	004N	065W	027	NE4 NW4 METES & BOUND: SEE ORIGINAL
3232000	001	USA COC 52545	AMOCO PRODUCTION COMPANY	03/01/1991	728		2747871	004N	065W	032	SE4 NE4 METES & BOUND: THOSE LAND LYING UNDER THE RR ROW
3232000	002	USA COC 52545	AMOCO PRODUCTION COMPANY	03/01/1991	728		2747871	004N	065W	027	NW4 NW4, SW4 NW4 METES & BOUND: SEE ORIGINAL
3232000	001	USA COC 52545	AMOCO PRODUCTION COMPANY	03/01/1991	728		2747871	004N	065W	033	NW4 METES & BOUND: THOSE LANDS LYING UNDER THE RR ROW FURTHER DESCRIBED IN T.O. 002809000 DTD 3/19/2013 AS: TRACT 1/8" - NW 1/4 (14.081 ACRES) TRACT 5" - NW 1/4 (1.45 ACRES) TRACT 1/8" - SW 1/4 (15.94 ACRES) TRACT 1/8" - SE 1/4 (0.33 ACRES)
32322000	000	HENRY WAGNER ET UX	THE ROBERT GERRITY COMPANY	07/14/1988	1203	1053	2148980	005N	065W	030	NE4 SE4 METES & BOUND: SEE ORIGINAL
32331000	000	ALVA L SHABLE ET UX	MORGAN ENERGY CORPORATION	04/13/1982	969	1046	1893600	004N	065W	008	N2 NW4 METES & BOUND: N2 NW 1/4 LYING SOUTH OF RAILROAD RIGHT OF WAY.

CLIS #	Tract	Original Lessee	Acq. Date	Acq. Price	Acq. Type	Acq. Method	Acq. Description	Acq. Remarks	Acq. Status	Acq. Notes	Acq. Comments	Acq. Date	Acq. Price	Acq. Type	Acq. Method	Acq. Description	Acq. Remarks	Acq. Status	Acq. Notes	Acq. Comments
32343000	000	THC	12/20/1998	238	006	006	006	006	006	006	006	006	006	006	006	006	006	006	006	006
32344000	000	WOL	12/20/1998	237	006	006	006	006	006	006	006	006	006	006	006	006	006	006	006	006
32399A	001	RC	12/20/1998	237	006	006	006	006	006	006	006	006	006	006	006	006	006	006	006	006
32399A	002	RC	12/20/1998	237	006	006	006	006	006	006	006	006	006	006	006	006	006	006	006	006
32399B	001		12/20/1998	237	006	006	006	006	006	006	006	006	006	006	006	006	006	006	006	006
32399B	002		12/20/1998	237	006	006	006	006	006	006	006	006	006	006	006	006	006	006	006	006
32399C	000	HARR	12/20/1998	237	006	006	006	006	006	006	006	006	006	006	006	006	006	006	006	006
32399D	000	VE	12/20/1998	237	006	006	006	006	006	006	006	006	006	006	006	006	006	006	006	006
32399E	000	GL	12/20/1998	237	006	006	006	006	006	006	006	006	006	006	006	006	006	006	006	006
32399F	000	GL	12/20/1998	237	006	006	006	006	006	006	006	006	006	006	006	006	006	006	006	006
32399G	000	KL	12/20/1998	237	006	006	006	006	006	006	006	006	006	006	006	006	006	006	006	006
32399H	000	KL	12/20/1998	237	006	006	006	006	006	006	006	006	006	006	006	006	006	006	006	006
32399I	002		12/20/1998	237	006	006	006	006	006	006	006	006	006	006	006	006	006	006	006	006
32399I	001		12/20/1998	237	006	006	006	006	006	006	006	006	006	006	006	006	006	006	006	006
32399J	000	VE	12/20/1998	237	006	006	006	006	006	006	006	006	006	006	006	006	006	006	006	006
32399K	000	AD	12/20/1998	237	006	006	006	006	006	006	006	006	006	006	006	006	006	006	006	006
32399L	000	AD	12/20/1998	237	006	006	006	006	006	006	006	006	006	006	006	006	006	006	006	006
32399M	000		12/20/1998	237	006	006	006	006	006	006	006	006	006	006	006	006	006	006	006	006
32400A	000	VIO	12/20/1998	237	006	006	006	006	006	006	006	006	006	006	006	006	006	006	006	006
32400B	000		12/20/1998	237	006	006	006	006	006	006	006	006	006	006	006	006	006	006	006	006
32400C	000		12/20/1998	237	006	006	006	006	006	006	006	006	006	006	006	006	006	006	006	006
32400D	000		12/20/1998	237	006	006	006	006	006	006	006	006	006	006	006	006	006	006	006	006
32400E	000	TE	12/20/1998	237	006	006	006	006	006	006	006	006	006	006	006	006	006	006	006	006
32401000	000		12/20/1998	237	006	006	006	006	006	006	006	006	006	006	006	006	006	006	006	006
32407000	000	IR	12/20/1998	237	006	006	006	006	006	006	006	006	006	006	006	006	006	006	006	006
32424A	000		12/20/1998	237	006	006	006	006	006	006	006	006	006	006	006	006	006	006	006	006
32424B	000	A	12/20/1998	237	006	006	006	006	006	006	006	006	006	006	006	006	006	006	006	006
32424C	000	C	12/20/1998	237	006	006	006	006	006	006	006	006	006	006	006	006	006	006	006	006
32424D	000		12/20/1998	237	006	006	006	006	006	006	006	006	006	006	006	006	006	006	006	006
32424E	000		12/20/1998	237	006	006	006	006	006	006	006	006	006	006	006	006	006	006	006	006
32424F	001	MATTH	12/20/1998	237	006	006	006	006	006	006	006	006	006	006	006	006	006	006	006	006
32424F	002	MATTH	12/20/1998	237	006	006	006	006	006	006	006	006	006	006	006	006	006	006	006	006

EXHIBIT A-1 ACQUIRED LEASES
DISTRICT 15 - WELD COUNTY, COLORADO

QIS #	Tract	Original Lessor	Original Lessee	Eff. Date	Book	Page	Recordation Description	Town	Range	Sec	Property Description
32424G	001	PUBLIC SERVICE COMPANY OF COLORADO	ELMER E LUNDVALL	12/04/1981	986		1878126	005N	066W	018	SW4 METES & BOUND: THE EAST 265 FEET OF THE SW1/4 OF SECTION 18, T5N, R66W
32424G	002	PUBLIC SERVICE COMPANY OF COLORADO	ELMER E LUNDVALL	12/04/1981	956		1878126	005N	066W	018	SE4 NW4, W2 NW4 METES & BOUND: SEE ORIGINAL
32424H	000	ROY LUNDVALL ET AL	LUNDVALL OIL & GAS	11/20/1980	1004		0136791	005N	066W	018	E2 NW4 W2 NW4 METES & BOUND: E2 NW1/4 OF SECTION 18, T5N, R66W, LESS AND EXCEPT THE FOLLOWING DESCRIBED TRACT: A PARCEL OF LAND LYING IN THE SE1/4 NW1/4, MORE PARTICULARLY DESCRIBED AS FOLLOWS: BEGINNING AT THE SOUTHEAST CORNER OF SAID SE1/4 NW1/4; THENCE WESTERLY ALONG THE SOUTH BOUNDARY LINE OF SAID SE1/4 NW1/4 A DISTANCE OF 265 FEET TO A POINT; THENCE NORTHERLY AND PARALLEL TO THE EAST BOUNDARY LINE OF SAID SE1/4 NW1/4 A DISTANCE OF 265 FEET TO A POINT; THENCE EASTERLY AND PARALLEL TO THE SOUTH BOUNDARY LINE OF SAID SE1/4 NW1/4 A DISTANCE OF 265 FEET TO A POINT ON THE EAST BOUNDARY LINE OF SAID SE1/4 NW1/4; THENCE SOUTHERLY ALONG SAID EAST BOUNDARY LINE A DISTANCE OF 265 FEET; MORE OR LESS, TO THE POINT OF BEGINNING W2NE1/4 OF SECTION 18, T5N, R66W, LESS AND EXCEPT THE FOLLOWING DESCRIBED TRACT: THE SOUTH 265 FEET AND THE EAST 265 FEET OF THE W2NE1/4, EXCEPT THEREFROM (BUT INCLUDED IN OUR TRACT) THAT PORTION THEREOF LYING WITHIN THE FOLLOWING DESCRIBED TRACT OF LAND: A PARCEL OF LAND LYING IN THE N1/2 OF SECTION 18, MORE PARTICULARLY DESCRIBED AS FOLLOWS: BEGINNING AT A POINT ON THE WEST LINE OF THE NE1/4 NW1/4 OF SECTION 18 FROM WHICH THE NORTHWEST CORNER OF SAID SECTION 18 BEARS NORTH 74 DEGREES 48' 30" WEST A DISTANCE OF 1,374.3 FEET; THENCE ALONG THE WEST LINE OF THE NE1/4 NW1/4 OF SAID SECTION 18 SOUTH 89 DEGREES 30' 30" EAST A DISTANCE OF 348 FEET; THENCE SOUTH 57 DEGREES 16' 30" EAST A DISTANCE OF 792.5 FEET; THENCE SOUTH 56 DEGREES 00' 30" EAST A DISTANCE OF 1,436.6 FEET TO THE EAST LINE OF THE W2NE1/4 OF SAID SECTION 18; THENCE ALONG THE EAST LINE OF THE W2NE1/4 OF SAID SECTION 18 SOUTH 13 DEGREES 13' WEST A DISTANCE OF 280.3 FEET; THENCE NORTH 54 DEGREES 00' 30" WEST A DISTANCE OF 1,703.6 FEET; THENCE NORTH 57 DEGREES 13' WEST A DISTANCE OF 780.3 FEET; THENCE ALONG THE ARC OF A CURVE TO THE LEFT, HAVING A RADIUS OF 1,992 FEET, A DISTANCE OF 893.9 FEET, THE CHORD OF THIS ARC BEARS NORTH 72 DEGREES 45' 30" WEST A DISTANCE OF 895.2 FEET; THENCE NORTH 88 DEGREES 28' WEST A DISTANCE OF 140.1 FEET, MORE OR LESS TO THE POINT OF BEGINNING.
32424I	000	ELMER E LUNDVALL	LUNDVALL OIL & GAS	04/19/1984	1028		01965099	005N	066W	018	E2 NW4 W2 NW4 METES & BOUND: E2 NW1/4 OF SECTION 18, T5N, R66W, LESS AND EXCEPT THE FOLLOWING DESCRIBED TRACT: A PARCEL OF LAND LYING IN THE SE1/4 NW1/4, MORE PARTICULARLY DESCRIBED AS FOLLOWS: BEGINNING AT THE SOUTHEAST CORNER OF SAID SE1/4 NW1/4; THENCE WESTERLY ALONG THE SOUTH BOUNDARY LINE OF SAID SE1/4 NW1/4 A DISTANCE OF 265 FEET TO A POINT; THENCE EASTERLY AND PARALLEL TO THE EAST BOUNDARY LINE OF SAID SE1/4 NW1/4 A DISTANCE OF 265 FEET TO A POINT ON THE EAST BOUNDARY LINE OF SAID SE1/4 NW1/4; THENCE SOUTHERLY ALONG SAID EAST BOUNDARY LINE A DISTANCE OF 265 FEET; MORE OR LESS, TO THE POINT OF BEGINNING W2NE1/4 OF SECTION 18, T5N, R66W, LESS AND EXCEPT THE FOLLOWING DESCRIBED TRACT: THE SOUTH 265 FEET AND THE EAST 265 FEET OF THE W2NE1/4, EXCEPT THEREFROM (BUT INCLUDED IN OUR TRACT) THAT PORTION THEREOF LYING WITHIN THE FOLLOWING DESCRIBED TRACT OF LAND: A PARCEL OF LAND LYING IN THE N1/2 OF SECTION 18, MORE PARTICULARLY DESCRIBED AS FOLLOWS: BEGINNING AT A POINT ON THE WEST LINE OF THE NE1/4 NW1/4 OF SECTION 18 FROM WHICH THE NORTHWEST CORNER OF SAID SECTION 18 BEARS NORTH 74 DEGREES 48' 30" WEST A DISTANCE OF 1,374.3 FEET; THENCE ALONG THE WEST LINE OF THE NE1/4 NW1/4 OF SAID SECTION 18 SOUTH 89 DEGREES 30' 30" EAST A DISTANCE OF 348 FEET; THENCE SOUTH 57 DEGREES 16' 30" EAST A DISTANCE OF 792.5 FEET; THENCE SOUTH 56 DEGREES 00' 30" EAST A DISTANCE OF 1,436.6 FEET TO THE EAST LINE OF THE W2NE1/4 OF SAID SECTION 18; THENCE ALONG THE EAST LINE OF THE W2NE1/4 OF SAID SECTION 18 SOUTH 13 DEGREES 13' WEST A DISTANCE OF 280.3 FEET; THENCE NORTH 54 DEGREES 00' 30" WEST A DISTANCE OF 1,703.6 FEET; THENCE NORTH 57 DEGREES 13' WEST A DISTANCE OF 780.3 FEET; THENCE ALONG THE ARC OF A CURVE TO THE LEFT, HAVING A RADIUS OF 1,992 FEET, A DISTANCE OF 893.9 FEET, THE CHORD OF THIS ARC BEARS NORTH 72 DEGREES 45' 30" WEST A DISTANCE OF 895.2 FEET; THENCE NORTH 88 DEGREES 28' WEST A DISTANCE OF 140.1 FEET, MORE OR LESS TO THE POINT OF BEGINNING.
32425A	000	RUTH A GEESSEN	ELMER E LUNDVALL	10/12/1981	950		1871606	005N	066W	030	NW4
32425B	000	KENNETH RASVULSEN ET AL	ELMER E LUNDVALL	03/16/1982	965	060	01887902	005N	066W	030	W2 NW4, E2 NW4 METES & BOUND: SEE ORIGINAL LESS THE 16.06 ACRES LEASED BY PUBLIC SERVICE (242056)
32425C	000	EUGENE V CHENOWETH	ELMER E LUNDVALL	03/16/1982	965	500	01888150	005N	066W	030	NW4
32425D	000	ANGELINE M ROGGELEIN	ELMER E LUNDVALL	03/16/1982	966	097	01888310	005N	066W	030	NW4
32425E	000	WILMA E BREWER	ELMER E LUNDVALL	03/16/1982	966	099	01889311	005N	066W	030	NW4
32425F	000	GERALDINE C GRIFFITH	ELMER E LUNDVALL	03/16/1982	966	101	01889312	005N	066W	030	NW4
32425G	000	PUBLIC SERVICE COMPANY OF COLORADO	ELMER E LUNDVALL	06/21/1982	0984	318	01911476	005N	066W	030	E2 E2 NW4 METES & BOUND: SEE ORIGINAL
32426A	001	JACK CABOTT	LUNDVALL OIL & GAS INC	11/08/1986	1136		02077971	005N	066W	018	SE4
32426A	002	JACK CABOTT	LUNDVALL OIL & GAS INC	11/08/1986	1136		02077971	005N	066W	020	W2 NW4

**EXHIBIT A-1 ACQUIRED LEASES
DISTRICT 15 - WELD COUNTY, COLORADO**

QLS#	Tract	Original Lessor	Original Lessee	Exp. Date	Book	Page	Recordation Description	Year	Prng	Sec	Property Description
32426A	003	JACK C ABBOTT	LUNDVALL OIL & GAS INC	11/09/1986	1136		02077971	005N	066W	020	E1 NW4
32426B	001	JANICE ABBOTT	LUNDVALL OIL & GAS INC	10/04/1986	1136		02077972	005N	066W	018	SE4
32426B	002	JANICE ABBOTT	LUNDVALL OIL & GAS INC	10/04/1986	1136		02077972	005N	066W	020	W2 NW4
32426B	003	JANICE ABBOTT	LUNDVALL OIL & GAS INC	10/04/1986	1136		02077972	005N	066W	020	E2 NW4
32426C	001	GAIL ANN ABBOTT	LUNDVALL OIL & GAS INC	10/06/1986	1136		02077973	005N	066W	018	SE4
32426C	002	GAIL ANN ABBOTT	LUNDVALL OIL & GAS INC	10/06/1986	1136		02077973	005N	066W	020	W2 NW4
32426C	003	GAIL ANN ABBOTT	LUNDVALL OIL & GAS INC	10/06/1986	1136		02077973	005N	066W	020	E2 NW4
32426D	001	LESLIE ABBOTT	LUNDVALL OIL & GAS INC	09/24/1986	1136		02077974	005N	066W	018	SE4
32426D	002	LESLIE ABBOTT	LUNDVALL OIL & GAS INC	09/24/1986	1136		02077974	005N	066W	020	W2 NW4
32426D	003	LESLIE ABBOTT	LUNDVALL OIL & GAS INC	09/24/1986	1136		02077974	005N	066W	020	E2 NW4
32426E	001	SCOTT H ABBOTT	LUNDVALL OIL & GAS INC	10/15/1986	1136		02077975	005N	066W	018	SE4
32426E	002	SCOTT H ABBOTT	LUNDVALL OIL & GAS INC	10/15/1986	1136		02077975	005N	066W	020	W2 NW4
32426E	003	SCOTT H ABBOTT	LUNDVALL OIL & GAS INC	10/15/1986	1136		02077975	005N	066W	020	E2 NW4
32426G	001	EVELYN J CAPPS	LUNDVALL OIL & GAS INC	10/13/1986	1136		02077977	005N	066W	018	SE4
32426G	002	EVELYN J CAPPS	LUNDVALL OIL & GAS INC	10/13/1986	1136		02077977	005N	066W	020	W2 NW4
32426H	001	EVELYN J CAPPS	LUNDVALL OIL & GAS INC	10/13/1986	1136		02077977	005N	066W	020	E2 NW4
32426H	002	CAROL GILSTRAP	LUNDVALL OIL & GAS INC	10/10/1986	1136		02077978	005N	066W	018	SE4
32426H	003	CAROL GILSTRAP	LUNDVALL OIL & GAS INC	10/10/1986	1136		02077978	005N	066W	020	W2 NW4
32426I	001	CHRISTINE ABBOTT ET AL	LUNDVALL OIL & GAS INC	10/04/1986	1136		02077979	005N	066W	018	SE4
32426I	002	CHRISTINE ABBOTT ET AL	LUNDVALL OIL & GAS INC	10/04/1986	1136		02077979	005N	066W	020	W2 NW4
32426I	003	CHRISTINE ABBOTT ET AL	LUNDVALL OIL & GAS INC	10/04/1986	1136		02077979	005N	066W	020	E2 NW4
32426J	001	PAUL ABBOTT ET AL	LUNDVALL OIL & GAS INC	10/04/1986	1136		02077980	005N	066W	018	SE4
32426J	002	PAUL ABBOTT ET AL	LUNDVALL OIL & GAS INC	10/04/1986	1136		02077980	005N	066W	020	W2 NW4
32426J	003	PAUL ABBOTT ET AL	LUNDVALL OIL & GAS INC	10/04/1986	1136		02077980	005N	066W	020	E2 NW4
32426K	001	JEFFERY ABBOTT ET AL	LUNDVALL OIL & GAS INC	10/04/1986	1136		02077981	005N	066W	018	SE4
32426K	002	JEFFERY ABBOTT ET AL	LUNDVALL OIL & GAS INC	10/04/1986	1136		02077981	005N	066W	020	W2 NW4
32426K	003	JEFFERY ABBOTT ET AL	LUNDVALL OIL & GAS INC	10/04/1986	1136		02077981	005N	066W	020	E2 NW4
32426L	001	ELMER E LUNDVALL	PATINA OIL & GAS CORPORATION	12/31/2002			3027839	005N	066W	018	SE4
32426L	002	ELMER E LUNDVALL	PATINA OIL & GAS CORPORATION	12/31/2002			3027839	005N	066W	018	SE4 NE4 METES & BOUND: SEE ORIGINAL
32426M	003	JOHN H ABBOTT	SULPHUR RIVER EXPLORATION INC	02/23/1982	964	1330	1887169	005N	066W	020	W2 NW4
32426M	002	JOHN H ABBOTT	SULPHUR RIVER EXPLORATION INC	02/23/1982	964	1330	1887169	005N	066W	018	SE4
32426M	001	JOHN H ABBOTT	SULPHUR RIVER EXPLORATION INC	02/23/1982	964	1330	1887169	005N	066W	020	E2 NW4
32426N	000	ELMER E LUNDVALL	ELK EXPLORATION INC	12/13/1986		14925	2088518	005N	066W	020	NW4
3243000	000	N M LOVE ET UX	AMOCO PRODUCTION COMPANY	07/16/1979	877		01799101	004N	066W	011	SE4 NE4 METES & BOUND: A PARCEL OF LAND IN THE NORTHEAST CORNER OF THE SOUTH HALF (S/2) OF THE NORTHEAST QUARTER (NE/4), OF SECTION 11, TOWNSHIP 4 NORTH, RANGE 66 WEST OF THE 6TH P.M., DESCRIBED AS FOLLOWS: BEGINNING AT THE NORTHEAST QUARTER (NE/4) OF SAID SECTION 11; THENCE WEST ALONG THE NORTH LINE OF THE SOUTH HALF (S/2) OF THE NORTHEAST QUARTER (NE/4) OF SAID SECTION 11, 150 FEET; THENCE SOUTH AND PARALLEL WITH THE EAST LINE OF SAID SECTION 11, 188 FEET; THENCE EAST 150 FEET TO THE EAST LINE OF SAID SECTION 11, 188 FEET TO THE POINT OF BEGINNING.

DISTRICT 15 - WELD COUNTY, COLORADO

[illegible]

EXHIBIT A-1 ACQUIRED LEASES
DISTRICT 15 - WELD COUNTY, COLORADO

Tract	Original Lessee	Original Lessor	Original Lease	Exp Date	Book	Page	Recordation Description	Twn	Rng	Sec	Property Description
3254000	JOHN LANNAN ET UX	SNYDER OIL CORPORATION	02/01/1991	1289	1558	02240430	004N	065W	007		W/2 SW/4 METES & BOUND: THAT PORTION OF THE NW/4 OF SAID SECTION 7 LYING WITHIN THE FOLLOWING DESCRIBED BOUNDARIES: COMMENCING AT A POINT ON THE WEST LINE OF SAID SECTION 7, 1527 FEET NORTH OF THE SW CORNER OF SAID SECTION 7; THENCE BY THE BEARINGS, MAGNETIC VARIATION 14 DEG 30' E, S. 64 DEG 00' E, S. 42 DEG 00' E, S. 56 DEG 00' E, S. 36 FEET; THENCE N. 11 DEG 58' E, 280 FEET; THENCE N. 12 DEG 54' W, 166 FEET; THENCE N. 14 DEG 30' E, 155 FEET; THENCE N. 2 DEG 35' W, 266 FEET; THENCE N. 16 DEG 54' E, 88 FEET; THENCE N. 55 DEG 30' E, 598 FEET; THENCE N. 40 DEG 19' E, 208 FEET; THENCE S. 73 DEG 38' E, 282 FEET; THENCE N. 37 DEG 23' E, 38 FEET; THENCE N. 13 DEG 02' E, 417 FEET; THENCE N. 59 DEG 57' E, 178 FEET; THENCE N. 42 DEG 5' E, 381 FEET TO A POINT IN THE CENTER OF THE CANAL OF THE WESTERN MUTUAL DITCH COMPANY; THENCE S. 62 DEG 10' E, 1268 FEET; THENCE S. 42 DEG 5' E, TO THE EAST LINE OF SAID SW/4; THENCE NORTH ALONG THE EAST LINE OF SAID SW/4 AND SAID S/2 NW/4 TO THE NE CORNER OF THE SAID S/2 NW/4; THENCE WEST ALONG THE NORTH LINE OF THE SAID S/2 NW/4 TO THE NW CORNER OF THE SAID S/2 NW/4; THENCE SOUTH ALONG THE WEST LINE OF SAID SECTION 7, TO PLACE OF BEGINNING, INSOFAR AND ONLY INSOFAR AS TO THAT PORTION OF THE ABOVE DESCRIBED PARCEL LYING WITHIN THE SW/4 OF SAID SECTION 7, CONTAINING 17.01 ACRES, MORE OR LESS, ALSO, TOGETHER WITH THE FOLLOWING DESCRIBED PARCEL, SITUATED IN THE SW/4 OF SAID SECTION 7, DESCRIBED AS FOLLOWS: COMMENCING AT THE SW CORNER OF SAID SECTION 7, THENCE E. 1257 FEET ALONG THE SOUTH LINE OF SAID SECTION 7 TO STATION 0 OF A TRACT AS DESCRIBED IN A QUITCLAIM DEED AS RECORDED IN BOOK 772 AT PAGE 468, WELD COUNTY RECORDS; THENCE FOLLOWING SAID DESCRIBED TRACT N. 5 DEG 30' W, 429 FEET TO STATION 1; THENCE N. 46 DEG 30' W, 250 FEET TO STATION 2; THENCE E. 36 DEG 00' W, 530 FEET TO STATION 3; THENCE N. 11 DEG 58' E, 282 FEET TO STATION 4; THENCE N. 12 DEG 54' W, 166 FEET TO STATION 5; THENCE N. 55 DEG 30' E, 598 FEET TO STATION 6; THENCE N. 40 DEG 19' E, 208 FEET TO STATION 7; THENCE N. 16 DEG 54' E, 88 FEET TO STATION 8; THENCE N. 37 DEG 23' E, 38 FEET TO STATION 9; THENCE N. 40 DEG 19' E, 208 FEET TO STATION 10; THENCE S. 37 DEG 23' E, 12 FEET TO A POINT ON THE LINE BETWEEN SECTIONS 11 & 12, TOWNSHIP 4 NORTH, RANGE 65 WEST, MORE OR LESS, TO THE POINT OF BEGINNING, CONTAINING 0.94 ACRES, MORE OR LESS.
32764000	ANADARKO E&P CO LP ET AL	UNITED STATES EXPLORATION INC	07/02/2004			3326137	004N	067W	001		NW/4 NE/4
32764000	ANADARKO E&P CO LP ET AL	UNITED STATES EXPLORATION INC	07/02/2004			3326137	004N	067W	001		NE/4 NE/4
32764000	ANADARKO E&P CO LP ET AL	UNITED STATES EXPLORATION INC	07/02/2004			3326137	004N	067W	001		NW/4
3281000	FARMERS RESERVOIR AND IRRIGATION COMPANY	SNYDER OIL CORPORATION	10/18/1991	1315	385	02267240	004N	065W	030		NE/4 METES: TOWNSHIP 4 NORTH, RANGE 65 WEST, SECTION 36; A 4.50 ACRE TRACT IN NW/4 SE/4 DESCRIBED IN BOOK 478, PAGE 299
3281000	FARMERS RESERVOIR AND IRRIGATION COMPANY	SNYDER OIL CORPORATION	10/18/1991	1315	385	02267240	004N	065W	030		NW/4 SE/4 METES: TOWNSHIP 4 NORTH, RANGE 65 WEST, SECTION 36; A 4.50 ACRE TRACT IN THE NW/4 DESCRIBED IN BOOK 478, PAGE 299.
3287000	COLORADO DEPARTMENT OF TRANSPORTATION	SOCO WATTENBERG CORPORATION	02/01/1992	1327	02279560	2279560	004N	066W	032		SE/4 NE/4 METES & BOUND: BEGINNING AT A POINT ON THE SOUTH LINE OF THE NE/4 OF SECTION 32, FROM WHICH POINT THE SE CORNER OF THE NE/4 OF SECTION 32 BEARS SOUTH 89 DEG 41' EAST, A DISTANCE OF 319.8 FEET; THENCE ALONG THE SOUTH LINE OF THE NE/4 OF SECTION 32, SOUTH 89 DEG 41' EAST, A DISTANCE OF 284.3 FEET TO A POINT ON THE EASTING NORTHWESTERLY RIGHT OF WAY OF THE UNION PACIFIC RAILROAD; THENCE, ALONG THE EXISTING NORTHWESTERLY RIGHT OF WAY OF THE UNION PACIFIC RAILROAD, NORTH 40 DEG 54' EAST, A DISTANCE OF 209.8 FEET TO A POINT ON THE EAST LINE OF SECTION 32; THENCE ALONG THE EAST LINE OF SECTION 32, NORTH 0 DEG 44' EAST, A DISTANCE OF 237.1 FEET; THENCE, SOUTH, 40 DEG 54' WEST, A DISTANCE OF 495.5 FEET, MORE OR LESS, TO THE POINT OF BEGINNING.
3288000	UNION PACIFIC RESOURCES COMPANY	UNITED STATES EXPLORATION INC	11/27/1998			2743455	004N	067W	025		SE/4 NE/4
32964000	ANADARKO E&P COMPANY LP ET AL	UNITED STATES EXPLORATION INC	11/11/2002	718		3078718	004N	067W	027		SE/4 METES & BOUND: A STRIP OF LAND 200 FEET IN WIDTH SITUATE IN THE SE/4 LYING 100 FEET ON EACH SIDE OF THE FOLLOWING DESCRIBED CENTERLINE AND SAID CENTERLINE PROLONGED: BEGINNING AT A POINT ON THE SOUTH LINE OF SAID SECTION 27 FROM WHICH THE SE CORNER LIES EASTERLY, A DISTANCE OF 698 FEET; SAID POINT BEING A POINT ON THE CENTERLINE OF THE MAIN TRACK OF THE DIST BRANCH OF THE UNION PACIFIC RAILROAD COMPANY; THENCE ALONG SAID CENTERLINE N 40 DEG 14' 30" EAST, A DISTANCE OF 1050 FEET, MORE OR LESS, TO A POINT ON THE EASTERLY LINE OF SAID SECTION 27 FROM WHICH THE SOUTH EAST CORNER OF SAID SECTION LIES SOUTHERLY, A DISTANCE OF 439 FEET, CONTAINING 5.10 ACRES MORE OR LESS.
5535000	COLORADO STATE DEPARTMENT	SOCO WATTENBERG	11/01/1992	1366	978	02317520	004N	066W	013		NW/4 NW/4 METES & BOUND: PART OF NW/4 NW/4 DESCRIBED AS FOLLOWS: BEGINNING AT A POINT WHICH IS THE POINT OF INTERSECTION OF WEST LINE OF SECTION 13-4N-66W, AND THE EXISTING NORTHERLY ROW OF THE UNION PACIFIC RR, FROM WHICH POINT THE NW/4 OF SEC 13 BEARS NORTH 1 DEG 32' W, A DISTANCE OF 111.1 FEET; THENCE, ALONG THE EXISTING NORTHERLY ROW OF THE UNION PACIFIC RR, NORTH 40 DEG 50' E, A DISTANCE OF 145.3 FEET TO A POINT ON THE NORTH LINE OF SEC 13; THENCE, ALONG THE NORTH LINE OF SEC 13, NORTH 89 DEG 19' W, A DISTANCE OF 98.1 TO NW/4 OF SEC 13; THENCE, ALONG THE WEST LINE OF SEC 13, SOUTH 1 DEG 32' E, A DISTANCE OF 111.1 FEET, MORE OR LESS TO PLACE OF BEGINNING, CONTAINING .123 AC, MT OF WHICH .079 ACRES ARE IN ROW OF PRESENT ROAD.
7610222000	INEZ STEWART SEEBASS ET AL	K C OPERATIONS INC	10/13/1983	1010	1996	1944040	004N	065W	006		SE/4 SE/4

EXHIBIT A-1 ACQUIRED LEASES
DISTRICT 15 - WELD COUNTY, COLORADO

QLS #	Tract	Original Lessor	Original Lessee	Eff. Date	Book	Page	Recordation Description	Twp	Range	Section	Property Description
7610294A	000	HAROLD L JOHNSON ET UX	ENERGY OIL INC	10/19/1981	955		1877652	004N	065W	017	S2 SW4
7610294B	000	FRED LORENZ ET UX	SUPHUR RIVER EXPLORATION INC	08/19/1981	946		1867889	004N	065W	017	S2 SW4
7610235000	000	CARL SCHAFER ET UX	CENTENNIAL PETROLEUM INC	03/19/1982	967	865	01890932	004N	065W	021	N2 N7 SE4 SE4 NE4 SW4 METES & BOUND; SEE ORIGINAL
7610236000	001	FLOYD O JOHNSON ET UX	CENTENNIAL PETROLEUM, INC	03/06/1982	969		1893529	004N	065W	021	SW4 SE4
7610291A	000	LLOYD W RUMSEY ET UX	ENERGY OIL INC	01/10/1984	1027		01963177	005N	065W	035	SW4 SW4 METES & BOUND; SEE ORIGINAL
7610291B	000	EVERETT D HOFF	ENERGY OIL INC	01/15/1984	1027		01965178	005N	065W	035	SW4 SW4 METES & BOUND: A TRACT OF LAND IN THE SW/4SW/4 DESCRIBED AS FOLLOWS: COMMENCING AT THE SW CORNER OF SAID SECTION 35, THENCE BY TRUE BEARING VARIATION 14 DEG. EAST, AS FOLLOWS: NORTH 6 DEG. 55' WEST, 1100 FEET ON SECTION LINE VARIATION OF SECTION LINE 20 DEG. 55' WEST, THENCE SOUTH 80 DEG. 35' EAST 239 FEET, THENCE SOUTH 0 DEG. 55' EAST 1000 FEET TO THE SOUTH LINE OF SAID SECTION; THENCE WEST ON SOUTH SECTION LINE 124 FEET TO POINT OF BEGINNING; CONTAINING APPROXIMATELY 4.9/20 ACRES, MORE OR LESS.
7610291C	000	PAUL B HOFF	ENERGY OIL INC	01/15/1984	1028		01964742	005N	065W	035	SW4 SW4 METES & BOUND: A TRACT OF LAND IN THE SW/4SW/4 DESCRIBED AS FOLLOWS: COMMENCING AT THE SW CORNER OF SAID SECTION 35, THENCE BY TRUE BEARING VARIATION 14 DEG. EAST, AS FOLLOWS: NORTH 6 DEG. 55' WEST, 1100 FEET ON SECTION LINE VARIATION OF SECTION LINE 20 DEG. 55' WEST, THENCE SOUTH 80 DEG. 35' EAST 239 FEET, THENCE SOUTH 0 DEG. 55' EAST 1000 FEET TO THE SOUTH LINE OF SAID SECTION; THENCE WEST ON SOUTH SECTION LINE 124 FEET TO POINT OF BEGINNING; CONTAINING APPROXIMATELY 4.9/20 ACRES, MORE OR LESS.
7610291D	000	M E HAGAN ESTATE	ENERGY OIL INC	01/15/1984	1036		01974057	005N	065W	035	SW4 SW4 METES & BOUND: A TRACT OF LAND IN THE SW/4SW/4 DESCRIBED AS FOLLOWS: COMMENCING AT THE SW CORNER OF SAID SECTION 35, THENCE BY TRUE BEARING VARIATION 14 DEG. EAST, AS FOLLOWS: NORTH 6 DEG. 55' WEST, 1100 FEET ON SECTION LINE VARIATION OF SECTION LINE 20 DEG. 55' WEST, THENCE SOUTH 80 DEG. 35' EAST 239 FEET, THENCE SOUTH 0 DEG. 55' EAST 1000 FEET TO THE SOUTH LINE OF SAID SECTION; THENCE WEST ON SOUTH SECTION LINE 124 FEET TO POINT OF BEGINNING; CONTAINING APPROXIMATELY 4.9/20 ACRES, MORE OR LESS.
7610292A	001	FLOYD O NICHOLS ET UX	ENERGY OIL INC	08/15/1983	1005		01937853	005N	065W	035	NW4 SW4, E2 SW4
7610292A	002	FLOYD O NICHOLS ET UX	ENERGY OIL INC	08/15/1983	1005		01937853	005N	065W	035	SW4 SW4 EXCEPTION: A TRACT IN THE SWSW COVERED BY AGMT 7610291A - SEE REMARKS
7610292B	002	WILFRED H LUEKING ET UX	TRANSCONTINENT OIL COMPANY	08/21/1981	946		18684516	005N	065W	035	SW4 SW4 EXCEPTION: A TRACT IN THE SWSW COVERED BY AGMT 7610291A - SEE REMARKS
7610292B	001	WILFRED H LUEKING ET UX	TRANSCONTINENT OIL COMPANY	08/21/1981	946		18684416	005N	065W	035	NW4 SW4, E2 SW4
7610303A	000	JAMES A STEWART TRUST	SNYDER OPERATING PARTNERSHIP LP	09/10/1987	1176		2110433	004N	065W	006	NE4 SE4 METES & BOUND: SECTION 6; ALL THAT PART OF THE FOLLOWING DESCRIBED LAND LYING IN THE NE4 SE4 COMMENCING AT THE SOUTHEAST CORNER OF SECTION 6, TOWNSHIP 4 NORTH, RANGE 65 WEST, THENCE BY TRUE BEARINGS VARIATION OF 14.15' EAST AS FOLLOWS: WEST 940 FEET ALONG SECTION LINE; THENCE NORTH 13.50' WEST 330 FEET, THENCE NORTH 27.55' WEST 220 FEET, THENCE NORTH 38.30' WEST 228 FEET, THENCE NORTH 8.45' EAST 280 FEET, THENCE NORTH 21.5' EAST 200 FEET TO CENTER OF CO. ROAD; THENCE ALONG CENTER LINE OF COUNTY ROAD SOUTH 88.45' EAST 800 FEET; THENCE SOUTH 51.5' EAST 200 FEET TO EAST LINE OF SECTION 6; THENCE SOUTH ON SECTION LINE 1360 FEET TO POINT OF BEGINNING. CONTAINING 7.75 ACRES, MORE OR LESS.
7610303B	000	JAMES A STEWART TRUST	SNYDER OPERATING PARTNERSHIP LP	09/30/1987	1176		2110439	004N	065W	006	NE4 SE4 METES & BOUND: SECTION 6; ALL THAT PART OF THE FOLLOWING DESCRIBED LAND LYING IN THE NE4 SE4 COMMENCING AT THE SOUTHEAST CORNER OF SECTION 6, TOWNSHIP 4 NORTH, RANGE 65 WEST, THENCE BY TRUE BEARINGS VARIATION OF 14.15' EAST AS FOLLOWS: WEST 940 FEET ALONG SECTION LINE; THENCE NORTH 13.50' WEST 330 FEET, THENCE NORTH 27.55' WEST 220 FEET, THENCE NORTH 38.30' WEST 228 FEET, THENCE NORTH 8.45' EAST 280 FEET, THENCE NORTH 21.5' EAST 200 FEET TO CENTER OF CO. ROAD; THENCE ALONG CENTER LINE OF COUNTY ROAD SOUTH 88.45' EAST 800 FEET; THENCE SOUTH 51.5' EAST 200 FEET TO EAST LINE OF SECTION 6; THENCE SOUTH ON SECTION LINE 1360 FEET TO POINT OF BEGINNING. CONTAINING 7.75 ACRES, MORE OR LESS.
7610303C	000	JAMES A STEWART TRUST	SNYDER OPERATING PARTNERSHIP LP	09/10/1987	1176		2110432	004N	065W	006	NE4 SE4 METES & BOUND: SECTION 6; ALL THAT PART OF THE FOLLOWING DESCRIBED LAND LYING IN THE NE4 SE4 COMMENCING AT THE SOUTHEAST CORNER OF SECTION 6, TOWNSHIP 4 NORTH, RANGE 65 WEST, THENCE BY TRUE BEARINGS VARIATION OF 14.15' EAST AS FOLLOWS: WEST 940 FEET ALONG SECTION LINE; THENCE NORTH 13.50' WEST 330 FEET, THENCE NORTH 27.55' WEST 220 FEET, THENCE NORTH 38.30' WEST 228 FEET, THENCE NORTH 8.45' EAST 280 FEET, THENCE NORTH 21.5' EAST 200 FEET TO CENTER OF CO. ROAD; THENCE ALONG CENTER LINE OF COUNTY ROAD SOUTH 88.45' EAST 800 FEET; THENCE SOUTH 51.5' EAST 200 FEET TO EAST LINE OF SECTION 6; THENCE SOUTH ON SECTION LINE 1360 FEET TO POINT OF BEGINNING. CONTAINING 7.75 ACRES, MORE OR LESS.

EXHIBIT A-1 ACQUIRED LEASES

QLS #	Tract	Original Lessor	Original Lessee	Eff. Date	Book	Page	Recordation Description	Trm	Ang	Sec	Property Description
7610903D	000	JAMES A STEWART TRUST	SNYDER OPERATING PARTNERSHIP LP	08/10/1987	1176		2110430	004N	065W	006	NE/4 SE/4 METES & BOUND: SECTION 6; ALL THAT PART OF THE FOLLOWING DESCRIBED LAND LYING IN THE NE/4 SE/4; COMMENCING AT THE SOUTHWEST CORNER OF SECTION 6, TOWNSHIP 4 NORTH, RANGE 65 WEST; THENCE BY TRUE BEARINGS VARIATION OF 14 1/2° EAST AS FOLLOWS: WEST 940 FEET ALONG SECTION LINE; THENCE NORTH 13 50' WEST 330 FEET; THENCE NORTH 27 55' WEST 220 FEET; THENCE NORTH 38 30' WEST 228 FEET; THENCE NORTH 4 45' EAST 260 FEET; THENCE NORTH 21 EAST 900 FEET TO CENTER OF CO. ROAD; THENCE ALONG CENTER LINE OF COUNTY ROAD SOUTH 88 45° EAST 800 FEET; THENCE SOUTH 51 5° EAST 200 FEET TO EAST LINE OF SECTION 6; THENCE SOUTH ON CENTER LINE 1360 FEET TO POINT OF BEGINNING, CONTAINING 7.75 ACRES, MORE OR LESS.
7610903E	000	JAMES STEWART LYNCH	SNYDER OPERATING PARTNERSHIP LP	09/10/1987	1176		2110431	004N	065W	006	NE/4 SE/4 METES & BOUND: SECTION 6; ALL THAT PART OF THE FOLLOWING DESCRIBED LAND LYING IN THE NE/4 SE/4; COMMENCING AT THE SOUTHWEST CORNER OF SECTION 6, TOWNSHIP 4 NORTH, RANGE 65 WEST; THENCE BY TRUE BEARINGS VARIATION OF 14 1/2° EAST AS FOLLOWS: WEST 940 FEET ALONG SECTION LINE; THENCE NORTH 13 50' WEST 330 FEET; THENCE NORTH 38 30' WEST 228 FEET; THENCE NORTH 4 45' EAST 260 FEET; THENCE NORTH 21 EAST 900 FEET TO CENTER OF CO. ROAD; THENCE ALONG CENTER LINE OF COUNTY ROAD SOUTH 88 45° EAST 800 FEET; THENCE SOUTH 51 5° EAST 200 FEET TO EAST LINE OF SECTION 6; THENCE SOUTH ON CENTER LINE 1360 FEET TO POINT OF BEGINNING, CONTAINING 7.75 ACRES, MORE OR LESS.
7610904000	000	GLEN I GOODNER ET UX	SNYDER OPERATING PARTNERSHIP LP	08/05/1987	1167		2110866	004N	065W	006	SE/4, E/2 NE/4 EXCEPTION: EXCEPTING THEREFROM, HOWEVER, PART OF THE NE/4 OF SAID SECTION DESCRIBED AS FOLLOWS: BEGINNING AT A POINT FROM WHICH THE NE CORNER OF SAID SECTION 6 BEARS NORTH 00 26° 41' EAST A DISTANCE OF 496 FEET; THENCE SOUTH 89 47° 33' WEST, 893.05 FEET; THENCE SOUTH 00 14° 37' WEST, 544 FEET; THENCE NORTH 89 47° 38' EAST, 886.52 FEET; THENCE NORTH 00 26° 41' EAST, 544 FEET TO THE PLACE OF BEGINNING; IN SAID COUNTY AND STATE. METES & BOUND: TAN R20W SEC 6; TRACT 1; ALL THAT PART OF THE SE/4 LYING NORTH AND EAST OF THE COUNTY ROAD (TRUE BEARING VARIATION 14 1/2° EAST) DESCRIBED BY BOUNDARY LINES AS FOLLOWS: COMMENCING AT THE QUARTER SECTION CORNER ON THE EAST SIDE OF SAID SECTION 6; THENCE SOUTH ALONG WEST SIDE OF COUNTY ROAD 1245 FEET TO NORTH SIDE OF COUNTY ROAD; THENCE ALONG NORTH SIDE OF COUNTY ROAD AS NOW LAID OUT AND TRAVELLED AS FOLLOWS: NORTH 51 05° WEST 168; NORTH 88 45° WEST 800 FEET; NORTH 31 40° WEST 940; THENCE NORTH 60 FEET TO EAST AND WEST CENTER LINE OF SAID SECTION 6; THENCE EAST ALONG SAID CENTER LINE TO POINT OF BEGINNING; COMMENCING AT A POINT ON MORE OR LESS, TAN R20W SEC 6; TRACT 2; ALSO, ALL THAT PART OF THE E/2N/4 OF SAID SECTION 6 DESCRIBED AS FOLLOWS: COMMENCING AT A POINT ON THE EAST LINE OF SAID NE/4 489 FEET SOUTH OF THE NE CORNER OF SAID NE/4; THENCE RUNNING WEST AT RIGHT ANGLES 963.1 FEET, MORE OR LESS, TO THE EAST LINE OF LOCUST STREET OF ELLIS ADDITION TO THE TOWN OF LASALLE; THENCE SOUTH AT RIGHT ANGLES 544 FEET, MORE OR LESS; THENCE WEST AT RIGHT ANGLES ALONG THE SOUTH LINE OF TAYLOR AVENUE TO THE EAST LINE OF MAIN STREET OF SAID ADDITION 438 FEET, MORE OR LESS; THENCE SOUTH ALONG THE EAST SIDE OF MAIN STREET OF SAID ADDITION EXTENDED TO THE SOUTH LINE OF SAID E/2N/4; THENCE EAST ALONG SAID SOUTH LINE OF SAID E/2N/4 TO THE SOUTHWEST CORNER THEREOF; THENCE NORTH ALONG THE SAID E/2N/4 TO THE PLACE OF BEGINNING.
7610905000	000	INTRAWEEST BANK OF GREELEY	SNYDER OPERATING PARTNERSHIP LP	08/31/1987	1169		2112992	004N	065W	006	NE/4 SE/4 METES & BOUND: SECTION 6; ALL THAT PART OF THE FOLLOWING DESCRIBED LAND AS IT LIES IN THE NE/4 SE/4; THAT PORTION OF THE E/2 SE/4 LYING WEST OF THE FOLLOWING DESCRIBED LINE COMMENCING AT THE SOUTHWEST CORNER OF SECTION 6, TOWNSHIP 4 NORTH, RANGE 65 WEST; THENCE BY TRUE BEARINGS VARIATION 14 1/2° EAST AS FOLLOWS: WEST 940 FEET ALONG SAID SECTION LINE; THENCE NORTH 13 50° WEST 330 FEET; THENCE NORTH 27 55° WEST 220 FEET; THENCE NORTH 38 30° WEST 228 FEET; THENCE NORTH 4 45° EAST 260 FEET; THENCE NORTH 21 EAST 900 FEET TO CENTER OF THE COUNTY ROAD; THENCE ALONG THE CENTER LINE OF THE COUNTY ROAD TO THE POINT OF ITS INTERSECTION WITH THE EAST 900 FEET TO THE CENTER OF THE COUNTY ROAD; THENCE ALONG THE WEST HALF FROM THE EAST HALF OF SAID SOUTHWEST QUARTER OF SECTION 6, LINE DIVIDING THE WEST HALF FROM THE EAST HALF OF SAID SOUTHWEST QUARTER OF SECTION 6.
7610906000	000	INTRAWEEST BANK OF GREELEY	SNYDER OPERATING PARTNERSHIP LP	08/31/1987	1169		2112991	004N	065W	006	SE/4 SE/4 METES & BOUND: SECTION 6; ALL THAT PART OF THE FOLLOWING DESCRIBED LAND AS IT LIES IN THE SE/4 SE/4; THAT PORTION OF THE E/2 SE/4 LYING WEST OF THE FOLLOWING DESCRIBED LINE COMMENCING AT THE SOUTHWEST CORNER OF SECTION 6, TOWNSHIP 4 NORTH, RANGE 65 WEST; THENCE BY TRUE BEARINGS VARIATION 14 1/2° EAST AS FOLLOWS: WEST 940 FEET ALONG SAID SECTION LINE; THENCE NORTH 13 50° WEST 330 FEET; THENCE NORTH 27 55° WEST 220 FEET; THENCE NORTH 38 30° WEST 228 FEET; THENCE NORTH 4 45° EAST 260 FEET; THENCE NORTH 21 EAST 900 FEET TO CENTER OF THE COUNTY ROAD; THENCE ALONG THE CENTER LINE OF THE COUNTY ROAD TO THE POINT OF ITS INTERSECTION WITH THE EAST 900 FEET TO THE CENTER OF THE COUNTY ROAD; THENCE ALONG THE WEST HALF OF SAID SOUTHWEST QUARTER OF SECTION 6, LINE DIVIDING THE WEST HALF FROM THE EAST HALF OF SAID SOUTHWEST QUARTER OF SECTION 6.
7610475A	000	GEORGE N BENSON	AEON ENERGY CO	11/03/1981	954		1876282	004N	066W	030	S/2 NW/4 METES & BOUND: SEE SOURCE DEED
7610475B	000	A BRUCE JOHNSON ET UX	AEON ENERGY CO	11/03/1981	954		1876283	004N	066W	030	S/2 NW/4 METES & BOUND: SEE SOURCE DEED
7610484000	001	MONFORT FEED LOTS	THE COLTON COMPANY	08/10/1978	842		1764358	004N	065W	010	NW/4 NW/4
7610484000	009	MONFORT FEED LOTS	THE COLTON COMPANY	08/10/1978	842		1764358	004N	065W	010	SE/4 NW/4
7610484000	002	MONFORT FEED LOTS	THE COLTON COMPANY	08/10/1978	842		1764358	004N	065W	010	NE/4 NW/4
7610484000	003	MONFORT FEED LOTS	THE COLTON COMPANY	08/10/1978	842		1764358	004N	065W	010	SW/4 NW/4
7610484000	004	MONFORT FEED LOTS	THE COLTON COMPANY	08/10/1978	842		1764358	004N	065W	010	NW/4 NW/4
7610495A	004	NELLIE M SPENCER ET VIR	THE COLTON COMPANY	06/08/1981	939		1861346	005N	066W	034	NW/4 NW/4 METES & BOUND: THAT PART OF THE NW/4SW/4 LYING NORTH OF THE COUNTY ROAD AND BEING MORE FULLY DESCRIBED AS TRACT 3 IN TITLE OPINION DATED 9/2/2007 AND LOCATED IN FILE 002453300
7610495A	001	NELLIE M SPENCER ET VIR	THE COLTON COMPANY	06/08/1981	939		1861346	005N	066W	033	SE/4 NW/4 METES & BOUND: SEE ORIGINAL AND REMAINS
7610495A	001	NELLIE M SPENCER ET VIR	THE COLTON COMPANY	06/08/1981	939		1861346	005N	066W	034	SE/4 NW/4 METES & BOUND: SEE ORIGINAL AND REMAINS

**EXHIBIT A-1 ACQUIRED LEASES
DISTRICT 15 - WELD COUNTY, COLORADO**

QUSA	Tract	Original Lessor	Original Lessee	Eff. Date	Book	Page	Recreation Description	Tract	Ring	Sec	Property Description
7610495A	002	NELLIE M. SPENCER ET VIR	THE COLTON COMPANY	08/08/1981	939		1861346	005N	065W	034	S2 NE4
7610495A	003	NELLIE M. SPENCER ET VIR	THE COLTON COMPANY	08/08/1981	939		1861346	005N	065W	034	S2 NE4
7610495A	005	NELLIE M. SPENCER ET VIR	THE COLTON COMPANY	08/08/1981	939		1861346	005N	065W	034	W2 SW4 METES & BOUND: THAT PART OF THE W/2SW/4 LYING NORTH THE COUNTY ROAD AND BEING MORE FULLY DESCRIBED AS TRACT 4 IN TITLE OPINION DATED 9/4/2007 AND LOCATED IN FILE 002453300
7610495AA	000	DOUGLAS BRIAN MALCOM ET UX	COLTON LLC	05/11/2008			3594756	005N	065W	034	S2 NW4 METES & BOUND: SEE ORIGINAL
7610495AB	000	LEOPOLD KORINS ET UX	COLTON LLC	05/11/2008			3561342	005N	065W	034	S2 NW4 METES & BOUND: SEE ORIGINAL
7610495AC	000	ERIC H. HAHN ET UX	COLTON LLC	05/11/2008			3594757	005N	065W	034	S2 NW4 METES & BOUND: SEE ORIGINAL
7610495AD	000	RONALD K. HARPER ET UX	COLTON LLC	11/07/2008			3604749	005N	065W	034	S2 NW4 METES & BOUND: SEE ORIGINAL
7610495AE	000	DEBORAH D. CARTER ET VIR	COLTON LLC	04/25/2009			3620962	005N	065W	034	S2 NW4 METES & BOUND: SEE ORIGINAL
7610495AF	000	STEPHEN E. VAIL ET UX	COLTON LLC	08/11/2008			3561341	005N	065W	034	S2 NW4 METES & BOUND: SEE ORIGINAL
7610495AG	000	RICHARD S. BOYES ET UX	COLTON LLC	04/28/2008			3561343	005N	065W	034	S2 NW4 METES & BOUND: SEE ORIGINAL
7610495AH	000	DANNY R. GRIFFITHS ET UX	COLTON LLC	05/11/2008			3594758	005N	065W	034	S2 NW4 METES & BOUND: SEE ORIGINAL
7610495AI	000	DAVID M. SAPP ET UX	COLTON LLC	01/11/2010			3674870	005N	065W	034	S2 NW4 METES & BOUND: SEE ORIGINAL
7610495AJ	000	WILLIAM C. HUMPHRIES JR ET UX	COLTON LLC	01/11/2010			3674869	005N	065W	034	S2 NW4 METES & BOUND: SEE ORIGINAL
7610495AK	000	REX WILLIAM MONAHAN ET UX	COLTON LLC	11/07/2008			3674868	005N	065W	034	S2 NW4 METES & BOUND: SEE ORIGINAL
7610495AL	000	JOYCE J. ALLEY	COLTON LLC	08/16/1997	1617	98	2558835	005N	065W	034	S2 NW4 METES & BOUND: SEE ORIGINAL
7610495AM	000	DAVID CLAMAN ET UX	H & C COLTON COMPANY	09/04/1993	1374	1766	02325901	005N	065W	034	N2 SW4 METES & BOUND: SEE ORIGINAL
7610495AN	000	THOMAS P. DYKSTRA	H & C COLTON COMPANY	12/23/1992			02327246	005N	065W	034	N2 SW4 METES & BOUND: SEE ORIGINAL
7610495AO	000	FREDERICK J. BAUER ET UX	H & C COLTON COMPANY	12/23/1992			02317222	005N	065W	034	NW4 SW4 METES & BOUND: SEE ORIGINAL
7610495AP	000	SALLY J. KELLEY	H & C COLTON COMPANY	12/23/1992			02317572	005N	065W	034	NW4 SW4 METES & BOUND: SEE ORIGINAL
7610495AQ	000	MIKE F. HAER ET UX	H & C COLTON COMPANY	12/23/1992	1366		2317574	005N	065W	034	N2 SW4 METES & BOUND: SEE ORIGINAL
7610495AR	000	ROBERT N. GUTHRIE ET AL	H & C COLTON COMPANY	12/23/1992			02317223	005N	065W	034	N2 SW4 METES & BOUND: SEE ORIGINAL
7610495AS	000	JOHN W. MILLS ET UX	H & C COLTON COMPANY	12/23/1992			02317221	005N	065W	034	SW4 NW4, NW4 SW4 METES & BOUND: LOT 5 DOS RIOS ESTATES AND THAT PORTION OF LOT 7 FURTHER DESCRIBED IN THE LEASE
7610495AT	001	SUPREME CAMP OF THE AMERICAN WOODMEN	THE COLTON COMPANY	08/20/1979	894	310	1816338	004N	065W	003	W2 NW4
7610495AT	002	SUPREME CAMP OF THE AMERICAN WOODMEN	THE COLTON COMPANY	08/20/1979	894	310	1816338	004N	065W	004	NE4 NE4
7610495AT	003	SUPREME CAMP OF THE AMERICAN WOODMEN	THE COLTON COMPANY	08/20/1979	894	310	1816338	004N	065W	004	SE4 NE4
7610495B	001	DOS RIOS INC	AEON ENERGY CO	10/22/1981	952		1874221	005N	065W	034	NW4 SE4 EXCEPTION: USE THAT THE NWSE PORTION OF AN 8.13 ACRE TRACT LYING IN THE NWSE-SEE DETAIL DESCRIPTION IN DOCS FOR MAPPING DTD 11-3-2016 SCANNED INTO DATES/DOCS
7610495B	002	DOS RIOS INC	AEON ENERGY CO	10/22/1981	952		1874221	005N	065W	034	NE4 SE4 EXCEPTION: PER APC AVANT L.D.S. "NE4 SE4 LESS A 0.35 AC TRACT"
7610495B	003	DOS RIOS INC	AEON ENERGY CO	10/22/1981	952		1874221	005N	065W	034	NW4 SW4 METES & BOUND: THAT PORTION OF THE W2SW LYING NORTH OF THE COUNTY ROAD. SEE DETAILED LEGAL DESCRIPTION IN "DOCS FOR MAPPING" DTD 11-3-2016 SCANNED INTO DATES/DOCS.
7610495C	002	DOS RIOS INC	NORDIC PETROLEUMS INC	12/08/1982	0984		01912760	005N	065W	034	SE4 SW4
7610495C	001	DOS RIOS INC	NORDIC PETROLEUMS INC	12/08/1982	0984		01912760	005N	065W	034	NE4 SE4 EXCEPTION: PER APC L.D.S. "NE4 SE4 LESS A 0.35 AC TRACT"
7610495D	001	DICK L. PIRNIE ET UX	THE COLTON COMPANY	08/08/1981	939		1861345	005N	065W	034	NE4 METES & BOUND: SEE ORIGINAL
7610495D	002	DICK L. PIRNIE ET UX	THE COLTON COMPANY	08/08/1981	939		1861345	005N	065W	034	SE4 SW4 METES & BOUND: SEE ORIGINAL
7610495E	000	ROBERT M. SHAW ET UX	SNYDER OIL CORPORATION	09/30/1994	1461	495	2408899	005N	065W	034	S2 NE4 METES & BOUND: PART OF S/2 NE4 MORE PARTICULARLY DESCRIBED AS LOT 16 OF DOS RIOS SUBDIVISION

EXHIBIT A-1 ACQUIRED LEASES
DISTRICT 15 - WELD COUNTY, COLORADO

Q#	Tract	Original Lessor	Original Lessee	Eff. Date	Book	Page	Recordation Description	Twn	Rng	Sec	Property Description
7610495F	000	DOS RIOS INCORPORATED	TRANSCONTINENT OIL COMPANY	09/04/1981	950		1871736	005N	066W	034	NE4 NE4 & BOUND: THE S/2 NE/4 OF SECTION 34, LESS AND EXCEPT, 2 TRACTS OF LAND AS DESCRIBED AS FOLLOWS: TRACT 1: CONSIDERING THE NORTH LINE OF SECTION 34 TO BEAR SOUTH 88° 40' 00" EAST AND WITH ALL OTHER BEARINGS CONTAINED HEREIN RELATIVE THERETO, COMMENCING AT THE NE CORNER OF SAID SECTION 34; THENCE SOUTH 04° 15' 10" EAST, ALONG THE EAST LINE OF SAID SECTION, A DISTANCE OF 1866.28 FEET; THENCE SOUTH 23° 41' 20" WEST, 214.79 FEET TO THE TRUE POINT OF BEGINNING; THENCE SOUTH 40° 50' 50" WEST, 373.8 FEET; THENCE SOUTH 47° 52' 40" WEST, 650.2 FEET; THENCE NORTH 22° 00' 30" WEST, 661.09 FEET; THENCE NORTH 76° 47' 50" EAST, 549.59 FEET; THENCE NORTH 89° 54' 10" EAST, 526.71 FEET TO THE TRUE POINT OF BEGINNING TRACT 2: COMMENCING AT THE NE CORNER OF SECTION 34 AND CONSIDERING THE NORTH LINE TO BEAR SOUTH 88° 40' 00" EAST AND WITH ALL OTHER BEARINGS CONTAINED HEREIN RELATIVE THERETO; THENCE SOUTH 04° 15' 10" EAST, ALONG THE EAST LINE OF SAID SECTION, 1866.28 FEET TO THE TRUE POINT OF BEGINNING; THENCE SOUTH 23° 41' 20" WEST, 214.79 FEET; THENCE SOUTH 89° 54' 10" WEST, 526.71 FEET; THENCE SOUTH 76° 47' 50" WEST, 650.2 FEET; THENCE NORTH 74° 54' 37" EAST, 108.1 FEET TO THE TRUE POINT OF BEGINNING
7610495G	000	DOS RIOS INC	BARRETT ENERGY COMPANY	11/01/1983	1143	1535	2085806	005N	066W	033	NE4 NE4 METES & BOUND: A TRACT IN THE NE/4 COMMENCING AT A POINT 357 FEET SOUTH (ALONG THE SECTION LINE) OF THE NORTHEAST CORNER OF SECTION 33; THENCE BY TRUE BEARINGS, VARIATIONS, A DISTANCE OF 1866.28 FEET; THENCE SOUTH 88° 40' 00" WEST, 650.2 FEET; THENCE SOUTH 47° 52' 40" WEST, 373.8 FEET; THENCE NORTH 89° 54' 10" WEST, 526.71 FEET; THENCE NORTH 76° 47' 50" EAST, 549.59 FEET; THENCE SOUTH 40° 50' 50" WEST, 373.8 FEET; THENCE SOUTH 23° 41' 20" WEST, 214.79 FEET TO THE TRUE POINT OF BEGINNING; THENCE SOUTH 44° 06' 00" EAST, 164 FEET; THENCE SOUTH 21° 06' 00" WEST, 108 FEET; THENCE SOUTH 45° 06' 00" EAST, 185 FEET; THENCE SOUTH 58° 06' 15" EAST, 15 FEET; THENCE SOUTH 42° 06' 30" EAST TO SECTION LINE THENCE NORTH ALONG SECTION LINE TO THE POINT OF BEGINNING, SAID TRACT CONTAINING 2.2 ACRES, MORE OR LESS.
7610495J	000	PATRICK M BRADY ET UX	NORDIC PETROLEUMS INC	01/18/1983	988		1916643	005N	066W	034	N2 SE4 METES & BOUND: LOT 2 OF THE DOS RIOS ESTATES
7610495L	000	JOYCE LALLEY	SNYDER OIL CORPORATION	08/09/1994	1455	646	2402876	005N	066W	034	0
7610495M	000	STEVEN A BATHERUS ET UX	SNYDER OIL CORPORATION	08/10/1994	1456	394	2402494	005N	066W	034	S2 NE4 METES & BOUNDS: A PART OF THE S2 NE/4 DESCRIBED AS LOT 19 OF DOS RIOS ESTATES SUBDIVISION
7610495N	000	DICK L PIRNIE ET UX	SNYDER OIL CORPORATION	07/28/1994	1456	393	2403493	005N	066W	034	S2 NE4 METES & BOUND: A PART OF THE S/2 NE/4 OF SECTION 34 AS DESCRIBED IN THE FOLLOWING 2 TRACTS OF LAND: TRACT 1: CONSIDERING THE NORTH LINE OF SECTION 34 TO BEAR SOUTH 88° 40' 00" EAST AND WITH ALL OTHER BEARINGS CONTAINED HEREIN RELATIVE THERETO, COMMENCING AT THE NE CORNER OF SAID SECTION 34; THENCE SOUTH 04° 15' 10" EAST, ALONG THE EAST LINE OF SAID SECTION, A DISTANCE OF 1866.28 FEET; THENCE SOUTH 23° 41' 20" WEST, 214.79 FEET TO THE TRUE POINT OF BEGINNING; THENCE SOUTH 40° 50' 50" WEST, 373.8 FEET; THENCE SOUTH 47° 52' 40" WEST, 650.2 FEET; THENCE NORTH 22° 00' 30" WEST, 661.09 FEET; THENCE NORTH 76° 47' 50" EAST, 549.59 FEET; THENCE NORTH 89° 54' 10" EAST, 526.71 FEET TO THE TRUE POINT OF BEGINNING TRACT 2: COMMENCING AT THE NE CORNER OF SECTION 34 AND CONSIDERING THE NORTH LINE TO BEAR SOUTH 88° 40' 00" EAST AND WITH ALL OTHER BEARINGS CONTAINED HEREIN RELATIVE THERETO; THENCE SOUTH 04° 15' 10" EAST, ALONG THE EAST LINE OF SAID SECTION, 1866.28 FEET TO THE TRUE POINT OF BEGINNING; THENCE SOUTH 23° 41' 20" WEST, 214.79 FEET; THENCE SOUTH 89° 54' 10" WEST, 526.71 FEET; THENCE SOUTH 76° 47' 50" WEST, 650.2 FEET; THENCE NORTH 74° 54' 37" EAST, 108.1 FEET TO THE TRUE POINT OF BEGINNING
7610495R	001	DOS RIOS INC	H & C COLTON COMPANY	12/10/1987	1179	2551	2124534	005N	066W	034	NW4 SE4
7610495S	001	DOS RIOS INC	H & C COLTON COMPANY	12/10/1987	1179	1551	2124534	005N	066W	034	NE4 SW4, NW4 SW4 METES & BOUND: SEE ORIGINAL
7610495S	001	WALTER V STRAIGHT	THE COLTON COMPANY	03/01/1981	933		1854848	005N	066W	034	NE4 SW4
7610495S	002	WALTER V STRAIGHT	THE COLTON COMPANY	03/01/1981	933		1854848	005N	066W	034	SE4 SW4
7610495T	000	WILLIAM C HUMPHRIES JR ET UX	NORDIC PETROLEUMS INC	01/14/1983			1916554	005N	066W	034	SE4 NW4 METES & BOUND: SEE ORIGINAL
7610495U	001	PHILLIP E CAMENISCH	THE COLTON COMPANY	11/01/1981	956		1878013	004N	066W	004	W2 NE4
7610495U	001	PHILLIP E CAMENISCH	THE COLTON COMPANY	11/01/1981	956		1878013	005N	066W	034	V2 SW4 METES: SEE ORIGINAL
7610495U	003	PHILLIP E CAMENISCH	THE COLTON COMPANY	11/01/1981	956		1878013	004N	066W	003	NE4 NW4
7610495U	002	PHILLIP E CAMENISCH	THE COLTON COMPANY	11/01/1981	956		1878013	005N	066W	033	SW4 SE4
7610495V	001	GEORGE KAMMERZELL JR ET UX	THE COLTON COMPANY	08/09/1979	894		1816337	004N	066W	004	W2 NE4
7610495V	005	GEORGE KAMMERZELL JR ET UX	THE COLTON COMPANY	08/09/1979	894		1816337	004N	066W	004	S2 NE4
7610495V	001	GEORGE KAMMERZELL JR ET UX	THE COLTON COMPANY	08/09/1979	894		1816337	005N	066W	034	W2 SW4 METES & BOUND: SEE ORIGINAL
7610495V	002	GEORGE KAMMERZELL JR ET UX	THE COLTON COMPANY	08/09/1979	894		1816337	005N	066W	033	SW4 SE4
7610495V	003	GEORGE KAMMERZELL JR ET UX	THE COLTON COMPANY	08/09/1979	894		1816337	004N	066W	003	NE4 NW4, W2 NW4
7610495W	000	PHILLIP S ARNOLD ET VIR	COLTON LLC	05/02/2008			3587637	005N	066W	034	SW4 METES & BOUND: SEE ORIGINAL
7610495X	000	JOHN RICHARD ROBERTS ET UX	COLTON LLC	04/09/2009			3616735	005N	066W	034	S2 NW4 METES & BOUND: SEE ORIGINAL
7610495Y	000	WILLIAM D NESSE ET UX	COLTON LLC	04/28/2008			3561340	005N	066W	034	S2 NW4 METES & BOUND: SEE ORIGINAL

**EXHIBIT A-1 ACQUIRED LEASES
DISTRICT 15 - WELD COUNTY, COLORADO**

QLS#	Tract	Original Lessor	Original Lessee	St. Date	Book	Page	Recordation Description	Tract	Ring	Sec	Property Description
75104952	000	COLLIN MARK MCCLOUD ET AL	COLLIN LLC	05/17/2008			3596461	005N	065W	024	S2 NW4 METES & BOUND: SEE ORIGINAL
PCL00000000	001	WESTERN MUTUAL DITCH COMPANY	NESSALX ENERGY INC	10/26/1992	1367		02318745	004N	067W	025	S54 NE4 SW4 NE4 METES & BOUND: SEE LEASE
PCL00000000	002	WESTERN MUTUAL DITCH COMPANY	NESSALX ENERGY INC	10/26/1992	1367		02318745	004N	067W	025	S54 NW4 METES & BOUND: SEE LEASE
PCL00002000	000	UNION PACIFIC RESOURCES COMPANY	PRIMA OIL & GAS COMPANY	01/17/1993	1389		02338997	004N	067W	025	NE4 NE4
PCL00003000	000	UNION PACIFIC RESOURCES COMPANY	PRIMA OIL & GAS COMPANY	12/09/1992	1389		02338995	004N	065W	007	NW4 S54
PCL00004000	000	UNION PACIFIC RESOURCES COMPANY	PRIMA OIL & GAS COMPANY	01/23/1993	1389		02338998	004N	067W	025	SW4 NE4 EXCEPTION: SEE PCL00000000 TRACT 1
PCL00005000	000	UNION PACIFIC RESOURCES COMPANY	PRIMA OIL & GAS COMPANY	12/09/1992	1389		02338994	004N	065W	007	NE4 S54
PCL00007000	000	UNION PACIFIC RESOURCES COMPANY	PRIMA OIL & GAS COMPANY	05/02/1993	1412		02360087	005N	067W	023	NE4 NE4, S54 NE4
PCL00008000	000	UNION PACIFIC RESOURCES COMPANY	PRIMA OIL & GAS COMPANY	08/14/1993	1412		02360088	005N	067W	023	SW4 NE4, NW4 NE4
PCL00011000	000	UNION PACIFIC RESOURCES COMPANY	PRIMA OIL & GAS COMPANY	09/16/1993	1427		02374483	005N	067W	013	SW4 NE4
PCL00012000	000	UNION PACIFIC RESOURCES COMPANY	PRIMA OIL & GAS COMPANY	09/23/1993	1427		02374484	005N	067W	013	NW4 NE4
PCL00013000	000	UNION PACIFIC RESOURCES CO	PRIMA OIL & GAS COMPANY	09/26/1993	1427	1530	02374485	004N	065W	007	NE4 SW4
PCL00014000	000	UNION PACIFIC RESOURCES CO	PRIMA OIL & GAS COMPANY	9/29/1993	1427	1537	02374486	004N	067W	001	NE4 NE4
PCL00015000	000	UNION PACIFIC RESOURCES COMPANY	PRIMA OIL & GAS COMPANY	10/01/1993	1427		02374487	004N	067W	001	NW4 NE4
PCL00017000	000	UNION PACIFIC RESOURCES COMPANY	PRIMA OIL & GAS COMPANY	11/06/1993	1427	1554	02374489	004N	065W	007	SW4 S54
PCL00021000	000	UNION PACIFIC RESOURCES COMPANY	PRIMA OIL & GAS COMPANY	12/07/1993	1445	0138	02391652	005N	067W	025	NE4 NE4
PCL00022000	000	UNION PACIFIC RESOURCES COMPANY	PRIMA OIL & GAS COMPANY	12/14/1993	1445	0144	02391653	005N	067W	025	S54 NE4
PCL00029000	000	UNION PACIFIC RESOURCES CO	PRIMA OIL & GAS COMPANY	09/16/1993	1445	0126	02391650	004N	065W	007	S54 S54
PCL00035000	000	UNION PACIFIC RESOURCES CO	PRIMA OIL & GAS COMPANY	07/06/1994	1475	260	2423351	005N	067W	013	E2 NE4
PCL00053000	003	BETTY B MCWILLIAMS	PHILLIP A WRIGHT & JAMES B MCNAY	06/09/1980	906		1827520	004N	065W	015	S54 SW4
PCL00053000	001	BETTY B MCWILLIAMS	PHILLIP A WRIGHT & JAMES B MCNAY	06/09/1980	906		1827520	004N	065W	015	NE4 SW4 METES & BOUND: SEE LEASE
PCL00053000	002	BETTY B MCWILLIAMS	PHILLIP A WRIGHT & JAMES B MCNAY	06/09/1980	906		1827520	004N	065W	015	SW4 SW4 NW4 SW4 METES & BOUND: SEE LEASE
PCL00054000	000	MARGUERITE H STATLER	PHILLIP A WRIGHT ET AL	02/15/1980			1818200	004N	065W	015	E2 NW4 METES & BOUND: LESS AND EXCEPT 1.14 ACRE TRACT AS DESCRIBED IN ORIGINAL PCL00056000. FARMERS INDEPENDENT DITCH COMPANY LEASE

**EXHIBIT A-1 ACQUIRED LEASES
DISTRICT 15 - WELD COUNTY, COLORADO**

Q.S.#	Tract	Original Lessor	Original Lessee	Eff. Date	Book	Page	Recordation Description	Town	Range	Section	Property Description
PC100055001	002	DAVID J STEPHENS ET UX	PHILIP A WRIGHT ET AL	05/07/1980	1824201		1824201	004N	066W	015	SW4 NW4
PC100055002	001	DAVID J STEPHENS ET UX	PHILIP A WRIGHT ET AL	05/07/1980	1824201		1824201	004N	066W	015	NW4 NW4
PC100055002	002	PAUL C LORENZ ET UX	PHILIP A WRIGHT ET AL	06/16/1980	1824960		1824960	004N	066W	015	NW4 NW4
PC100055003	001	PAUL C LORENZ ET UX	PHILIP A WRIGHT ET AL	06/16/1980	1824960		1824960	004N	066W	015	SW4 NW4
PC100055003	002	RALPH O LORENZ ET UX	PHILIP A WRIGHT ET AL	06/16/1980			1824961	004N	066W	015	NW4 NW4
PC100055004	001	RALPH O LORENZ ET UX	PHILIP A WRIGHT ET AL	06/16/1980			1824961	004N	066W	015	SW4 NW4
PC100055004	002	CLARENCE LORENZ ET UX	PHILIP A WRIGHT ET AL	06/16/1980	1824962		1824962	004N	066W	015	NW4 NW4
PC100055005	001	CLARENCE LORENZ ET UX	PHILIP A WRIGHT ET AL	06/16/1980	1824962		1824962	004N	066W	015	SW4 NW4
PC100055006	000	MARTHA SLAPSEN ET VIR	PHILIP A WRIGHT ET AL	06/16/1980	903		1824963	004N	066W	015	W2 NW4
PC100055007	001	HELEN M PETERSEN ET VIR	PHILIP A WRIGHT ET AL	06/16/1980	903		1824964	004N	066W	015	W2 NW4
PC100055007	002	JAMES F LORENZ ET UX	PHILIP A WRIGHT ET AL	06/16/1980	903		1824905	004N	066W	015	NW4 NW4
PC100055008	001	LAURETTA M GRAY ET VIR	PHILIP A WRIGHT ET AL	06/16/1980	903	1824966	1824966	004N	066W	015	SW4 NW4
PC100055008	002	LAURETTA M GRAY ET VIR	PHILIP A WRIGHT ET AL	06/16/1980	903	1824966	1824966	004N	066W	015	NW4 NW4
PC100055009	001	RUTH ROTH ET VIR	PHILIP A WRIGHT ET AL	06/16/1980	1824967		1824967	004N	066W	015	SW4 NW4
PC100055009	002	RUTH ROTH ET VIR	PHILIP A WRIGHT ET AL	06/16/1980	1824967		1824967	004N	066W	015	NW4 NW4
PC100055010	001	IVAN L LORENZ ET UX	PHILIP A WRIGHT ET AL	06/16/1980	1824968		1824968	004N	066W	015	SW4 NW4
PC100055011	002	GENEVEVE F HYDE ET VIR	PHILIP A WRIGHT ET AL	06/16/1980	1824969		1824969	004N	066W	015	NW4 NW4
PC100055011	001	GENEVEVE F HYDE ET VIR	PHILIP A WRIGHT ET AL	06/16/1980	1824969		1824969	004N	066W	015	SW4 NW4
PC100055012	002	ALBERT D LORENZ ET UX	PHILIP A WRIGHT ET AL	06/16/1980	903		1824970	004N	066W	015	NW4 NW4
PC100055013	001	ALBERT D LORENZ ET UX	PHILIP A WRIGHT ET AL	06/16/1980	903		1824971	004N	066W	015	NW4 NW4
PC100055013	002	DONALD B LORENZ ET UX	PHILIP A WRIGHT ET AL	06/16/1980	1824971		1824971	004N	066W	015	NW4 NW4
PC100055000	002	FARMER'S INDEPENDENT DITCH CO	PRIMA OIL AND GAS COMPANY	09/23/1992	1368	1178	02319710	004N	066W	015	SW4 SW4, NW4 SW4 METES & BOUND; SEE ORIGINAL
PC100055000	001	FARMER'S INDEPENDENT DITCH CO	PRIMA OIL AND GAS COMPANY	09/23/1992	1368	1178	02319710	004N	066W	015	SE4 NW4 METES & BOUND; SEE ORIGINAL
PC100055000	003	FARMER'S INDEPENDENT DITCH CO	PRIMA OIL AND GAS COMPANY	09/23/1992	1368	1178	02319710	004N	066W	015	NE4 SW4 METES & BOUND; SEE ORIGINAL
PC100055000	004	FARMER'S INDEPENDENT DITCH CO	PRIMA OIL AND GAS COMPANY	09/23/1992	1368	1178	02319710	004N	066W	015	NE4 METES & BOUND; SEE ORIGINAL
PC100057000	000	AMOCO PRODUCTION COMPANY	EDDY OIL COMPANY	10/01/1990	1292	1055	02243412	004N	067W	026	SW4 SE4 METES & BOUND; SEE ORIGINAL AND REMARK
PC100060000	000	WELD COUNTY BOARD OF COUNTY COMMISSIONERS	EDDY OIL COMPANY	09/06/1988	1243	1957	02191647	004N	067W	026	SW4 SE4 METES & BOUND; SEE LEASE
PC100062000	000	UNION PACIFIC RESOURCES COMPANY	EDDY OIL COMPANY	02/12/1991	1290	2180	02241811	004N	067W	026	SW4 NE4 METES & BOUND; SEE ORIGINAL
PC100064000	000	AMOCO PRODUCTION COMPANY	EDDY OIL PRODUCTION	10/01/1991	1291	2111	02242790	004N	067W	026	SW4 NE4 METES & BOUND; SEE ORIGINAL
PC100063001	000	EATON CATTLE CO	CREWS & ZEREN A GENERAL PARTNERSHIP	08/16/1993	1398		2346757	004N	066W	018	N2 NE4 SECTION 18E US ACRES AS FOUND IN PC0006909 PER TITLE OPINION (002865200) DTD 7/12/13 REVISED 2/9/14.
PC100069002	000	GREENHEAD LAND & CATTLE CO	CREWS & ZEREN A GENERAL PARTNERSHIP	08/17/1993	1399		2348210	004N	066W	018	N2 NE4 METES & BOUND; SEE ORIGINAL

**EXHIBIT A-1 ACQUIRED LEASES
DISTRICT 15 - WELD COUNTY, COLORADO**

Tract	Original Lessor	Original Lessee	Exp. Date	Book	Page	Recordation Description	Town	Reg	Sec	Property Description
PC100083003	001	EHRLICH FEED LOT INC	08/17/1982	976	2375	1902842	004N	066W	01B	N64 METES & BOUND: SEE ORIGINAL
PC100083003	002	EHRLICH FEED LOT INC	08/17/1982	976	2375	1902842	004N	066W	01B	E2 NW4, SW4 NE4 METES & BOUND: SEE ORIGINAL
PC100083004	000	KENNETH G THOMASON	08/23/1993	1399		2348211	004N	066W	01B	N2 NE4 METES & BOUND: SEE ORIGINAL
PC100083005	000	MARIANNE F SANDEN	08/11/1993	1398	0248	02346756	004N	066W	01B	NW4 NE4 METES & BOUND: SEE LEASE FOR M&B DESCRIPTION
PC100083006	000	MARION A CLARK	08/11/1993	1398	1427	02347278	004N	066W	01B	NW4 NE4 METES & BOUND: SEE LEASE FOR M&B DESCRIPTION
PC100083007	000	GEORGIA MEHLMAN	08/11/1993	1398	0252	02346758	004N	066W	01B	NW4 NE4 METES & BOUND: SEE LEASE FOR M&B DESCRIPTION
PC100083009	000	COLORADO DEPARTMENT OF TRANSPORTATION P 03-07E-00	04/01/1994	1447	1997	02394512	004N	066W	01B	NW4 NE4 METES & BOUND: SEE ORIGINAL
PC100083010	001	E L MONTGOMERY ET UX	01/19/1971	650		1571725	004N	066W	01B	NW4 SW4
PC100083010	002	E L MONTGOMERY ET UX	01/19/1971	650		1571725	004N	066W	01B	NW4 METES & BOUND: SEE ORIGINAL
PC100083012	000	TERRELLA GUNTER	08/01/2013			3968784	004N	066W	01B	N2 NE4 METES & BOUND: SEE ORIGINAL
PC100083013	000	MALA G SANDOVAL	08/01/2013			3968780	004N	066W	01B	N2 NE4 METES & BOUND: SEE ORIGINAL
PC100083014	000	PAMELA S BAIRD	08/01/2013			3968785	004N	066W	01B	N2 NE4 METES & BOUND: SEE ORIGINAL
PC100083015	002	BEN BERNHARDT ET UX	03/21/1970	633		1555212	004N	067W	001	N64 SE4 METES & BOUND: ACREAGE AND LEGAL UPDATED PER T.O. Q024408000 DTD 11/28/2008 & 4/28/2010. SEE TRACTS 'B' AND 'C' OF TITLE OPINION DTD 4/28/2010.
PC100083015	003	BEN BERNHARDT ET UX	03/21/1970	633		1555212	004N	066W	01B	N2 NW4 METES & BOUND: A 50.55 AC. TRACT IN THE W2NW - SEE ORIGINAL CORRECTION OF LEASE DESCRIPTION
PC100083015	001	BEN BERNHARDT ET UX	03/21/1970	633		1555212	004N	066W	01B	N2 NW4 METES & BOUND: SEE ORIGINAL CORRECTION OF LEASE DESCRIPTION
PC100083015	002	BEN BERNHARDT ET UX	03/21/1970	633		1555212	004N	066W	007	N2 NW4 METES & BOUND: SEE ORIGINAL CORRECTION OF LEASE DESCRIPTION
PC100083015	004	BEN BERNHARDT ET UX	03/21/1970	633		1555212	004N	066W	01B	NW4 NE4, NE4 NE4, NW4 SW4 METES & BOUND: SEE SCANNED TITLE OPINION TRACTS DOC IN DATES AND DOCS NODE
PC100083016	001	MARGARET BERNHARDT	09/03/1981			1870179	004N	067W	001	N64 SE4 METES & BOUND: ACREAGE AND LEGAL UPDATED PER T.O. Q024408000 DTD 11/28/2008 & 4/28/2010. SEE TRACTS 'B' AND 'C' OF TITLE OPINION DTD 4/28/2010. NOBLE CURRENTLY ONLY OWNS LEASEHOLD IN THE PORTION OF THE LANDS COVERED BY THIS LEASE FALLING WITHIN THE NESE OF SEC. 1.
PC100083017	001	JACOB BERNHARDT ET UX	09/03/1981	948		1870178	004N	067W	001	N64 SE4 METES & BOUND: ACREAGE AND LEGAL UPDATED PER T.O. Q024408000 DTD 11/28/2008 & 4/28/2010. SEE TRACTS 'B' AND 'C' OF TITLE OPINION DTD 4/28/2010. NOBLE CURRENTLY ONLY OWNS LEASEHOLD IN THE PORTION OF THE LANDS COVERED BY THIS LEASE FALLING WITHIN THE NESE OF SEC. 1.
PC100083018	001	MARTHA BUXMAN ET VIR	09/03/1981	948		1870177	004N	067W	001	N64 SE4 METES & BOUND: ACREAGE AND LEGAL UPDATED PER T.O. Q024408000 DTD 11/28/2008 & 4/28/2010. SEE TRACTS 'B' AND 'C' OF TITLE OPINION DTD 4/28/2010. NOBLE CURRENTLY ONLY OWNS LEASEHOLD IN THE PORTION OF THE LANDS COVERED BY THIS LEASE FALLING WITHIN THE NESE OF SEC. 1.
PC100083019	001	MARIE JOHNSON ET VIR	09/03/1981	948		1870176	004N	067W	001	N64 SE4 METES & BOUND: ACREAGE AND LEGAL UPDATED PER T.O. Q024408000 DTD 11/28/2008 & 4/28/2010. SEE TRACTS 'B' AND 'C' OF TITLE OPINION DTD 4/28/2010. NOBLE CURRENTLY ONLY OWNS LEASEHOLD IN THE PORTION OF THE LANDS COVERED BY THIS LEASE FALLING WITHIN THE NESE OF SEC. 1.
PC100083020	001	GEORGE BERNHARDT JR ET UX	09/03/1981	948		1870175	004N	067W	001	N64 SE4 METES & BOUND: ACREAGE AND LEGAL UPDATED PER T.O. Q024408000 DTD 11/28/2008 & 4/28/2010. SEE TRACTS 'B' AND 'C' OF TITLE OPINION DTD 4/28/2010. NOBLE CURRENTLY ONLY OWNS LEASEHOLD IN THE PORTION OF THE LANDS COVERED BY THIS LEASE FALLING WITHIN THE NESE OF SEC. 1.
PC100083021	001	REUBEN BERNHARDT ET UX	09/03/1981	948		1870174	004N	067W	001	N64 SE4 METES & BOUND: ACREAGE AND LEGAL UPDATED PER T.O. Q024408000 DTD 11/28/2008 & 4/28/2010. SEE TRACT 'B' OF TITLE OPINION DTD 4/28/2010. NOBLE CURRENTLY ONLY OWNS LEASEHOLD IN THE PORTION OF THE LANDS COVERED BY THIS LEASE FALLING WITHIN THE NESE OF SEC. 1.
PC100083022	001	PUBLIC SERVICE COMPANY OF COLORADO	04/01/1985	1070		2010912	004N	067W	001	N64 SE4 METES & BOUND: ACREAGE AND LEGAL UPDATED PER T.O. Q024408000 DTD 11/28/2008 & 4/28/2010. SEE TRACT 'C' OF TITLE OPINION DTD 4/28/2010. NOBLE CURRENTLY ONLY OWNS LEASEHOLD IN THE PORTION OF THE LANDS COVERED BY THIS LEASE FALLING WITHIN THE NESE OF SEC. 1.

[illegible]

**EXHIBIT A-1 ACQUIRED LEASES
DISTRICT 15 - WELD COUNTY, COLORADO**

QCS*	Tract	Original Lessor	Original Lessee	Eff. Date	Book	Page	Recordation Description	Town	Range	Section	Property Description
PCL00596000	002	ST CO BL 6923	ENERGY MINERALS CORPORATION	10/01/1981	950		1871957	005N	067W	036	NE4 NE4
PCL00596000	003	ST CO BL 6923	ENERGY MINERALS CORPORATION	10/01/1981	950		1871957	005N	067W	036	SE4 NE4
PCL00596000	017	ST CO BL 6923	ENERGY MINERALS CORPORATION	10/01/1981	950		1871957	005N	067W	036	W2
PCL00596000	020	ST CO BL 6923	ENERGY MINERALS CORPORATION	10/01/1981	950		1871957	005N	067W	036	SE4
PCL00616001	001	E J FRITZLER & CO	ENERGY MINERALS CORPORATION	02/10/1982	963		1886408	004N	065W	030	NE4 SE4
PCL00616001	002	E J FRITZLER & CO	ENERGY MINERALS CORPORATION	02/10/1982	963		1886408	004N	065W	030	SE4 SE4
PCL00616002	000	CARL W LINDEN ET UX	ENERGY MINERALS CORPORATION	02/10/1982	963		1886409	004N	065W	030	SE4 SE4, NE4 SE4
PCL00631000	000	THE GILCREST TOWNSITE COMPANY	CREWS & ZEREN	09/20/1995	1512	190	2456439	004N	065W	021	SE4 SW4 METES & BOUND; SEE ORIGINAL
Q016447000	000	TODD A AMEN ET UX	NOBLE ENERGY PRODUCTION INC	09/01/2001			3511062	005N	065W	035	NE4 NE4 METES & BOUND; SEE ORIGINAL
Q030644000	000	UNION PACIFIC RESOURCES COMPANY	SUNSHINE VALLEY PETROLEUM CORPORATION	06/22/1987	1164		02107932	004N	065W	007	NE4 NE4
Q033006000	000	ANADARKO E&P COMPANY LP ET AL	NOBLE ENERGY INC	10/01/2008			3636013	004N	065W	035	NE4
Q033045000	000	ANADARKO E&P COMPANY LP ET AL	NOBLE ENERGY INC	08/01/2006			3659079	004N	067W	026	SW4 NW4 METES & BOUND; R-O-W CROSSING A PORTION OF THE SWNW SAID TO CONTAIN 3.2 ACRES MORE OR LESS, ALL DEPTHS.
Q033054000	000	ANADARKO E&P COMPANY LP ET AL	NOBLE ENERGY INC	11/19/2008			3659077	005N	067W	025	NW4 NE4
Q034515000	000	ANADARKO E&P COMPANY LP ET AL	NOBLE ENERGY INC	07/13/2009			3667278	004N	065W	009	NE4
Q043044000	000	LOIS E WARREN	NOBLE ENERGY INC	06/09/2008			3586267	005N	065W	018	NE4 NE4 METES & BOUND; SEE SOURCE DOCUMENT. QUIT CLAIM DEED, REC. NO. 2522910
Q044322001	001	DUKE LEE PHILLIPS	PRIMA OIL & GAS COMPANY	04/01/1993	1381	961	02391359	005N	067W	024	W2 NW4, NE4 NW4
Q044322001	002	DUKE LEE PHILLIPS	PRIMA OIL & GAS COMPANY	04/01/1993	1381	961	02391359	005N	067W	024	SE4 NW4, NW4 SW4
Q044322002	002	MILDRED M PHILLIPS	DUKE LEE PHILLIPS	07/10/1982	982	387	1909194	005N	067W	024	SE4 NW4, NW4 SW4
Q044322002	001	MILDRED M PHILLIPS	DUKE LEE PHILLIPS	07/10/1982	982	387	1909194	005N	067W	024	W2 NW4, NE4 NW4, SW4 SW4
Q044322002	003	MILDRED M PHILLIPS	DUKE LEE PHILLIPS	07/10/1982	982	387	1909194	005N	067W	024	E2 SW4
Q044322003	000	DUKE L PHILLIPS	PHILLIPS 24-1 LTD	04/02/1984			1951681	005N	067W	024	SW4 SW4
Q044322004	000	DUKE LEE PHILLIPS ET AL	PRIMA OIL AND GAS COMPANY	02/01/2003			3025128	005N	067W	024	E3 SW4
Q0603031001	000	LESTER L AVEL ET AL	AECN ENERGY CO	12/18/1981	D961		01883486	005N	065W	026	S2 METES & BOUND; SEE ORIGINAL LESS AND EXCEPT LEGAL DESCRIPTION ON PAGE 4 OF 11 OF ORIGINAL
Q0603031007	000	DONNA M WALKER ET VIR	NOBLE ENERGY INC	09/25/2007			3834440	005N	065W	026	S2 METES & BOUND; LOT 8, BLOCK 4, HILL-N-PARK, A SUBDIVISION LOCATED IN THE SOUTH HALF OF SECTION 26, TOWNSHIP 3 NORTH, RANGE 66 WEST OF THE 6TH P.M., WELD COUNTY, COLORADO
Q0603031011	000	GABINA ANN LOPEZ ET AL	COLTON LLC	12/01/2008			3559464	005N	065W	026	S2 METES & BOUND; LOT 19, BLOCK 7, HILL-N-PARK SECOND FILING, A SUBDIVISION LOCATED IN THE SOUTH HALF OF SECTION 26, TOWNSHIP 3 NORTH, RANGE 66 WEST OF THE 6TH P.M., COUNTY OF WELD, STATE OF COLORADO

[illegible]

EXHIBIT A-1 ACQUIRED LEASES
DISTRICT 15 - WELD COUNTY, COLORADO

QST	Tract	Original Lessor	Original Lessee	Ref Date	Book	Page	Recordation Description	Turn	Plg	Sec	Property Description
Q060031135	000	CHRISTOPHER G FRANK	COLTON LLC	04/15/2009			3624748	005N	066W	026	S2 METES & BOUND; SEE ORIGINAL
Q060031136	000	MIKE J HUTTON	COLTON LLC	12/14/2008			3616721	005N	066W	026	S2 METES & BOUND; SEE ORIGINAL
Q060031137	000	FREDERICK CLAUSEN ET UX	COLTON LLC	12/14/2008			3624762	005N	066W	026	S2 METES & BOUND; SEE ORIGINAL
Q060031146	000	JIM W RICHARDSON III ET UX	COLTON LLC	10/01/2009			3674871	005N	066W	026	S2 METES & BOUND; SEE ORIGINAL
Q060031170	000	JERROLD J ENZI	COLTON LLC	08/13/2009			3655465	005N	066W	026	S2 METES & BOUND; SEE ORIGINAL
Q060031173	000	LEROY JOHN MILLER ET UX	COLTON LLC	05/02/2011			3777413	005N	066W	026	S2 METES & BOUND; SEE ORIGINAL
Q060031174	000	JORDON L JACOBSON ET UX	COLTON LLC	05/09/2011			3765044	005N	066W	026	S2 METES & BOUND; SEE ORIGINAL
Q060031175	000	WYATT TALLEY ET AL	COLTON LLC	03/09/2011			3765043	005N	066W	026	S2 METES & BOUND; SEE ORIGINAL
Q060031177	000	HILL N PARK INC	COLTON LLC	07/28/2008			3568922	005N	066W	026	S2 METES & BOUND; SEE CORRECTION OF DESCRIPTION IN LEASE
Q060031178	000	JANIS MITCHELL	COLTON LLC	09/10/2011			3764826	005N	066W	026	S2 METES & BOUND; SEE ORIGINAL
Q060031190	000	JOHN GONZALES	COLTON LLC	05/02/2011			3767697	005N	066W	026	S2 METES & BOUND; SEE ORIGINAL
Q060031194	000	MARGARET HARVICK	COLTON LLC	05/02/2011			3767692	005N	066W	026	S2 METES & BOUND; SEE ORIGINAL
Q060031195	000	GLORIA GUTIERREZ	COLTON LLC	05/02/2011			3770056	005N	066W	026	S2 METES & BOUND; SEE ORIGINAL
Q060031196	000	IRENE S HARPER	COLTON LLC	05/02/2011			3767693	005N	066W	026	S2 METES & BOUND; SEE ORIGINAL
Q060031198	000	OSCAR LECHUGA	COLTON LLC	05/02/2011			3767696	005N	066W	026	S2 METES & BOUND; SEE ORIGINAL
Q060031199	000	GEORGE HORSMAN ET UX	COLTON LLC	05/02/2011			3767695	005N	066W	026	S2 METES & BOUND; SEE ORIGINAL
Q060031200	000	DEBRA A MOORE	COLTON LLC	05/02/2011			3767694	005N	066W	026	S2 METES & BOUND; SEE ORIGINAL
Q060031208	000	HILL-N-PARK SENIOR CITIZENS INC	NOBLE ENERGY INC	01/09/2012			3837762	005N	066W	026	S2 METES & BOUND; SEE ORIGINAL
Q060031211	000	MARVIN L DHOOGHE	NOBLE ENERGY INC	10/21/2014			3995502	005N	066W	026	S2 METES & BOUND; SEE ORIGINAL
Q060031212	000	ROADIER FAMILY LIMITED LIABILITY LP	NOBLE ENERGY INC	10/23/2014			3995498	005N	066W	026	S2 METES & BOUND; SEE ORIGINAL
Q060031213	000	MARCOS DOMINGUEZ ET UX	NOBLE ENERGY INC	10/21/2014			3995497	005N	066W	026	S2 METES & BOUND; SEE ORIGINAL
Q060031214	000	LUCILLE MADER	NOBLE ENERGY INC	03/12/2014			3995495	005N	066W	026	S2 METES & BOUND; SEE ORIGINAL
Q060031215	000	JOHN CHARLES STRASSER ET UX	NOBLE ENERGY INC	03/12/2014			4007844	005N	066W	026	S2 METES & BOUND; SEE ORIGINAL
Q060031216	000	LARRY D MILLER	NOBLE ENERGY INC	02/04/2014			3995501	005N	066W	026	S2 METES & BOUND; SEE ORIGINAL
Q060031217	000	RICHARD D REED ET UX	NOBLE ENERGY INC	03/12/2014			3995496	005N	066W	026	S2 METES & BOUND; SEE ORIGINAL
Q060031218	000	RICKY D RINK ET UX	NOBLE ENERGY INC	04/15/2014			3995503	005N	066W	026	S2 METES & BOUND; SEE ORIGINAL
Q060031219	000	JOHN W BECKER ET UX	NOBLE ENERGY INC	03/12/2014			3995494	005N	066W	026	S2 METES & BOUND; SEE ORIGINAL
Q060031220	000	TERESA ESCUDEA	NOBLE ENERGY INC	03/12/2014			3995500	005N	066W	026	S2 METES & BOUND; SEE ORIGINAL
Q060031221	000	CLOYDE O WAREHIME ET UX	NOBLE ENERGY INC	10/28/2014			4010922	005N	066W	026	S2 METES & BOUND; SEE ORIGINAL
Q060031222	000	WEST HILL 'N PARK INC	NOBLE ENERGY INC	03/12/2014			4010425	005N	066W	026	S2 METES & BOUND; SEE ORIGINAL
Q060031223	000	JUDAH ZINN ET UX	NOBLE ENERGY INC	07/28/2014			4010425	005N	066W	026	S2 METES & BOUND; SEE ORIGINAL
Q060031224	000	CYNTHIA SANCHEZ	NOBLE ENERGY INC	03/12/2014			4007845	005N	066W	026	S2 METES & BOUND; SEE ORIGINAL
Q060031225	000	CLEMENTE G GUTIERREZ	NOBLE ENERGY INC	06/16/2014			4007856	005N	066W	026	S2 METES & BOUND; SEE ORIGINAL
Q060031226	000	GREGORY S BAKER ET UX	NOBLE ENERGY INC	03/12/2014			4007862	005N	066W	026	S2 METES & BOUND; SEE ORIGINAL
Q060031227	000	DENNIS W LARSON	NOBLE ENERGY INC	04/06/2014			4004822	005N	066W	026	S2 METES & BOUND; SEE ORIGINAL
Q060031228	000	COURTNEY D TURNER	NOBLE ENERGY INC	03/12/2014			4007846	005N	066W	026	S2 METES & BOUND; SEE ORIGINAL
Q060031229	000	JOSHUA R LARD	NOBLE ENERGY INC	03/12/2014			4007864	005N	066W	026	S2 METES & BOUND; SEE ORIGINAL
Q060031230	000	THOMAS E DRUMMOND	NOBLE ENERGY INC	03/12/2014			4004830	005N	066W	026	S2 METES & BOUND; SEE ORIGINAL
Q060031231	000	ELMER E LUNDVALL	NOBLE ENERGY INC	03/12/2014			4014425	005N	066W	026	S2 METES & BOUND; SEE ORIGINAL
Q060031232	000	MILLIKEN FIRE PROTECTION DISTRICT	NOBLE ENERGY INC	09/25/2014			4014300	005N	066W	026	S2 METES & BOUND; SEE ORIGINAL
Q060031233	000	KENSLEY E ANDERSON ET AL	NOBLE ENERGY INC	03/26/2014			4007866	005N	066W	026	S2 METES & BOUND; SEE ORIGINAL
Q060031234	000		NOBLE ENERGY INC	10/22/2014			4014301	005N	066W	026	S2 METES & BOUND; SEE ORIGINAL

EXHIBIT A-1 ACQUIRED LEASES
DISTRICT 15 - WELD COUNTY, COLORADO

Original Lessee	Tract	Original Lessor	Original Lessee	Eff. Date	Book	Page	Recordation Description	Trm	Ring	Sec	Property Description
LEY DONALD SUP4	000	H	LEY DONALD SUP4	03/18/2014			4007854	005N	066W	026	OTHER LEGAL LOT 18 IN BLOCK 4, FIRST REPLAT OF WEST HILL N PARK AND LOT 9 IN BLOCK 5 WEST HILL N PARK FIRST FILING AND LOT 1 IN BLOCK 4 HILL N PARK
MUEL A CARLTON J5	000	S	NOBLE ENERGY INC	03/12/2014			4010424	005N	066W	026	OTHER LEGAL LOT 4 BLOCK 1 WEST HILL N PARK 5TH FILING
ORGE S STEPHENS6	000	G	NOBLE ENERGY INC	03/12/2014			4004825	005N	066W	026	SW4 METES & BOUND: SEE ORIGINAL
IMETT ZAMORA 87	000	F	NOBLE ENERGY INC	03/12/2014			4004824	005N	066W	026	SW4 METES & BOUND: SEE ORIGINAL
KEVIN J THOMPSON8	000	JN	NOBLE ENERGY INC	10/23/2014			4004823	005N	066W	026	SW4 METES & BOUND: SEE ORIGINAL
STEVEN R WOOD9	000	D	NOBLE ENERGY INC	09/29/2014			4004827	005N	066W	026	SW4 METES & BOUND: SEE ORIGINAL
MARY D WOOD E10	000	UX	NOBLE ENERGY INC	09/29/2014			4004828	005N	066W	026	SW4 METES & BOUND: SEE ORIGINAL
SEN FAMILY TRUST11	000	JE	NOBLE ENERGY INC	04/15/2014			4004826	005N	066W	026	SW4 METES & BOUND: SEE ORIGINAL
AVIS L JACKSON 82	000	T	NOBLE ENERGY INC	03/12/2014			4014883	005N	066W	026	SW4 METES & BOUND: SEE PLAT MAP IN DATES AND DOCS
JMAS W PEARCE 13	000	T	NOBLE ENERGY INC	01/04/2015			4037719	005N	066W	026	SW4 METES & BOUND: SEE ORIGINAL
MARVIN L FELT14	000	H	NOBLE ENERGY INC	01/04/2015			4028041	005N	066W	026	SW4 METES & BOUND: SEE ORIGINAL
JOHN LEE NICHOLS	000	MS	NOBLE ENERGY INC	01/04/2015			4037720	005N	066W	026	SW4 METES & BOUND: SEE ORIGINAL
HEW JAMES THOMAS	000	MA	NOBLE ENERGY INC	01/04/2015			4037716	005N	066W	026	SW4 METES & BOUND: SEE ORIGINAL
LUK VASQUEZ III 87	000	T	NOBLE ENERGY INC	01/04/2015			4044886	005N	066W	026	SW4 METES & BOUND: SEE ORIGINAL
POLLY R FRESA18	000	E	NOBLE ENERGY INC	01/18/2015			4029690	005N	066W	026	SW4 METES & BOUND: SEE ORIGINAL
GINA M MITCHELL19	000	LL	NOBLE ENERGY INC	01/18/2015			4029689	005N	066W	026	SW4 METES & BOUND: SEE ORIGINAL
PAUL A NIRA ET 20	000	UX	NOBLE ENERGY INC	01/04/2015			4059732	005N	066W	026	SW4 METES & BOUND: SEE ORIGINAL
WILLIAM JOENS E21	000	UX	NOBLE ENERGY INC	01/04/2015			4055511	005N	066W	026	SW4 METES & BOUND: SEE ORIGINAL
PENSEN CORP22	000	A	NOBLE ENERGY INC	01/04/2015			4049717	005N	066W	026	SW4 METES & BOUND: SEE ORIGINAL
JN ROSALES RODRIGUEZ ET	000	AGUS	NOBLE ENERGY INC	01/04/2015			4037717	005N	066W	026	SW4 METES & BOUND: SEE ORIGINAL
N JUAREZ NARAB44	000	RAM	NOBLE ENERGY INC	01/04/2015			4029685	005N	066W	026	SW4 METES & BOUND: SEE ORIGINAL
ORGE R BURKHOS5	000	LDER	NOBLE ENERGY INC	01/18/2015			4037715	005N	066W	026	SW4 METES & BOUND: SEE ORIGINAL
STCO FAMILY UN6	000	ATED	NOBLE ENERGY INC	09/09/2014			4067102	005N	066W	026	SW4 METES & BOUND: SEE ORIGINAL
PARTNERSHIP ET	000	AL	NOBLE ENERGY INC	10/23/2014			4067106	005N	066W	026	SW4 METES & BOUND: SEE ORIGINAL
STCO FAMILY UN7	000	ATED	NOBLE ENERGY INC	01/04/2015			4067105	005N	066W	026	SW4 METES & BOUND: SEE ORIGINAL
PARTNERSHIP ET	000	AL	NOBLE ENERGY INC	07/08/2014			4039731	005N	066W	026	SW4 METES & BOUND: SEE ORIGINAL
KERRY LEE SUND8	000	E	NOBLE ENERGY INC	03/12/2014			4007847	005N	066W	026	SW4 METES & BOUND: SEE ORIGINAL
KEITH J JORGENSEN9	000	EN	NOBLE ENERGY INC	03/12/2014			4029684	005N	066W	026	SW4 METES & BOUND: SEE ORIGINAL
RO G CERULLO 51	000	UX	NOBLE ENERGY INC	03/12/2014			3631991	005N	066W	026	SW4 METES & BOUND: SEE ORIGINAL
ERA DENISH EST12	000	EIGH	NOBLE ENERGY INC	11/05/2012			4200662	005N	066W	026	SW4 METES & BOUND: SEE ORIGINAL
JERRY G HOOKER24	000	R	NOBLE ENERGY INC	04/16/2016			4200079	005N	066W	026	SW4 METES & BOUND: SEE ORIGINAL
MAS W SCHRAED65	000	TH	NOBLE ENERGY INC	04/28/2016			4200075	005N	066W	026	SW4 METES & BOUND: SEE ORIGINAL
J MARTIN DIAZ66	000	R	NOBLE ENERGY INC	04/16/2016			4200410	005N	066W	026	SW4 METES & BOUND: SEE ORIGINAL
KENDRA PRITZ167	000	ON	NOBLE ENERGY INC	04/16/2016			4201665	005N	066W	026	SW4 METES & BOUND: SEE ORIGINAL
KENSLEY ANDERSON8	000	IN	NOBLE ENERGY INC	05/02/2016			4204381	005N	066W	026	SW4 METES & BOUND: SEE ORIGINAL
SALLY A THOMPSON9	000	UX	NOBLE ENERGY INC	05/02/2016			4210999	005N	066W	026	SW4 METES & BOUND: SEE ORIGINAL
TOPHER H GOLDI90	000	CHRI	NOBLE ENERGY INC	05/02/2016							SW4 METES & BOUND: SEE ORIGINAL
HAWN KIRKPATR171	000	UX	NOBLE ENERGY INC	05/02/2016							SW4 METES & BOUND: SEE ORIGINAL

**EXHIBIT A-1 ACQUIRED LEASES
DISTRICT 15 - WELD COUNTY, COLORADO**

QIS #	Tract	Original Lessor	Original Lessee	Eff. Date	Book	Page	Recordation Description	Town	Range	Sec	Property Description
Q060031272	000	LLOYD D. PRATHER ET UX	NOBLE ENERGY INC	04/04/2016			4209399	005N	066W	026	S2 METES & BOUND: SEE ORIGINAL
Q060031273	000	GUADALUPE PEDRAZA JR ET AL	NOBLE ENERGY INC	04/04/2016				005N	066W	026	S2 METES & BOUND: SEE ORIGINAL
Q060031274	000	BERNARD WALTERS ET UX	NOBLE ENERGY INC	04/16/2016			4210728	005N	066W	026	S2 METES & BOUND: SEE ORIGINAL
Q060031275	000	DEAN E ARCHAMBO ET UX	NOBLE ENERGY INC	04/16/2016			4214727	005N	066W	026	S2 METES & BOUND: SEE ORIGINAL
Q060031276	000	MARK DOLPHIN	NOBLE ENERGY INC	04/16/2016			4214723	005N	066W	026	S2 METES & BOUND: SEE ORIGINAL
Q060215001	002	HARUKO KAWATA	AEON ENERGY CORPORATION	10/10/1981			4226519	004N	066W	026	S2 METES & BOUND: SEE ORIGINAL
Q060215001	001	HARUKO KAWATA	AEON ENERGY CORPORATION	10/10/1981			1874612	004N	066W	016	SW4 NE4
Q060215002	001	LEONARD R NICHOLLS ET UX	SUNSHINE VALLEY PETROLEUM CORPORATION	09/22/1986			1874612	004N	066W	016	NW4 NE4
Q060215002	004	LEONARD R NICHOLLS ET UX	SUNSHINE VALLEY PETROLEUM CORPORATION	09/22/1986			02071213	004N	066W	016	NW4 NE4
Q060683000	001	CLARENCE E RHOADARMER ET UX	THE COLTON COMPANY	11/20/1981	953			004N	066W	016	SW4 NE4
Q07043000	000	WELD COUNTY COLORADO	H & C COLTON COMPANY	04/14/1993	1381	174	1875158	005N	066W	026	NE4 SW4, W2 SW4 METES & BOUND: SEE ORIGINAL
Q070421000	000	WILLIAM T LOOKHART ET AL	NOBLE ENERGY INC	01/10/1997			3833044	004N	065W	006	METES & BOUND: SEE ORIGINAL
Q070476000	000	GARY V OEDY ET AL	NOBLE ENERGY INC	01/10/1997			3830059	004N	065W	006	W2 NW4 METES & BOUND: SEE ORIGINAL
Q070778001	001	CARLA RASMUSSEN	ELMER E LUNDVALL	07/23/2008			3586298	005N	066W	018	NE4 METES & BOUND: SEE ORIGINAL/TITLE INFO FROM DDTO
Q070778001	002	CARLA RASMUSSEN	ELMER E LUNDVALL	07/23/2008			3586298	005N	066W	018	NE4 NE4, SE4 NE4 METES & BOUND: SEE ORIGINAL/TITLE INFO FROM DDTO
Q070778002	001	TIMOTHY LEE RASMUSSEN	ELMER E LUNDVALL	06/23/2008			3586269	005N	065W	018	NE4 METES & BOUND: SEE ORIGINAL/TITLE INFO FROM DDTO
Q070778002	002	TIMOTHY LEE RASMUSSEN	ELMER E LUNDVALL	06/23/2008			3586269	005N	065W	018	NE4 METES & BOUND: SEE ORIGINAL/TITLE INFO FROM DDTO
Q070778003	001	KENNETH A RASMUSSEN JR	ELMER E LUNDVALL	06/23/2008			3586268	005N	065W	018	NE4 NE4, SE4 NE4 METES & BOUND: SEE ORIGINAL/TITLE INFO FROM DDTO
Q070778003	002	KENNETH A RASMUSSEN JR	ELMER E LUNDVALL	06/23/2008			3586268	005N	065W	018	NE4 NE4, SE4 NE4 METES & BOUND: SEE ORIGINAL/TITLE INFO FROM DDTO
Q070778004	000	TERRA FIRMA LAND WORKS LLC	ELMER E LUNDVALL	10/20/2008			3588652	005N	065W	018	N2 SW4, SW4 SE4 EXCEPTION: L/E THE FOLLOWING TRACTS PER ORIGINAL LEASE AND THOSE CERTAIN TRACTS DESCRIBED IN T.O. Q024408000 DTD 11/28/2008. SEE REMARKS FOR FURTHER CLARIFICATION.
Q072956001	001	REUBEN BERNHARDT ET UX	AEON ENERGY CO	05/16/1981	941		1863211	004N	067W	001	SE4 SW4 SE4 EXCEPTION: L/E THE FOLLOWING TRACTS PER ORIGINAL LEASE AND THOSE CERTAIN TRACTS DESCRIBED IN T.O. Q024408000 DTD 11/28/2008. SEE REMARKS FOR FURTHER CLARIFICATION.
Q072956001	004	REUBEN BERNHARDT ET UX	AEON ENERGY CO	05/16/1981	941		1863211	004N	067W	001	SE4 SW4 SE4 EXCEPTION: L/E THE FOLLOWING TRACTS PER ORIGINAL LEASE AND THOSE CERTAIN TRACTS DESCRIBED IN T.O. Q024408000 DTD 11/28/2008. SEE REMARKS FOR FURTHER CLARIFICATION.
Q072956002	001	JOE H STEINBOCK ET UX	AEON ENERGY CO	05/16/1981	941		1863204	004N	067W	001	SE4 SW4 SE4 EXCEPTION: L/E THE FOLLOWING TRACTS PER ORIGINAL LEASE AND THOSE CERTAIN TRACTS DESCRIBED IN T.O. Q024408000 DTD 11/28/2008. SEE REMARKS FOR FURTHER CLARIFICATION.
Q072956002	004	JOE H STEINBOCK ET UX	AEON ENERGY CO	05/16/1981	941		1863204	004N	067W	001	SE4 SW4 SE4 EXCEPTION: L/E THE FOLLOWING TRACTS PER ORIGINAL LEASE AND THOSE CERTAIN TRACTS DESCRIBED IN T.O. Q024408000 DTD 11/28/2008. SEE REMARKS FOR FURTHER CLARIFICATION.
Q075511001	000	THE LOIS LARUE DWYER FAMILY TRUST	NOBLE ENERGY INC	05/19/2009			9630726	005N	066W	018	W2 NE4 METES & BOUND: SEE ORIGINAL
Q075511002	000	DIVAN S HAGERMAN TRUST B	ELMER E LUNDVALL	11/26/2008			3594951	005N	066W	018	W2 NE4 METES & BOUND: SEE ORIGINAL
Q075511003	000	DONALD C HAGERMAN ET AL	ELMER E LUNDVALL	11/26/2008			3592573	005N	066W	018	W2 NE4 METES & BOUND: SEE ORIGINAL
Q075511004	000	JENNIFER I BAKER ET VIR	NOBLE ENERGY INC	05/01/2012			3908701	004N	065W	006	SW4 NE4 METES & BOUND: SEE ORIGINAL LOTS, BLK 2, L15, S18, 2ND ADDITION
Q081224001	001	M E HAGEN ESTATE	AEON ENERGY CO	02/11/1982	954		1876284	005N	066W	034	SW4 SE4
Q081224001	002	M E HAGEN ESTATE	AEON ENERGY CO	02/11/1982	954		1876284	005N	066W	034	SW4 SE4
Q081224002	001	EVERETT DALE HOFF ET UX	H & C COLTON COMPANY	05/13/1985	1070	2151	0201100	005N	066W	034	SW4 SE4
Q081224002	002	EVERETT DALE HOFF ET UX	H & C COLTON COMPANY	05/13/1985	1070	2151	0201100	005N	066W	034	SW4 SE4

**EXHIBIT A-1 ACQUIRED LEASES
DISTRICT 15 - WELD COUNTY, COLORADO**

QLS#	Tract	Original Lessor	Original Lessee	Eff. Date	Book	Page	Recordation Description	Yr	Reg	Sec	Property Description
Q081224003	001	PAUL B HOFF	H & C COLTON COMPANY	06/10/1985	1068	2100	02009509	005N	065W	034	SW4 SE4
Q081224003	002	PAUL B HOFF	H & C COLTON COMPANY	06/10/1985	1068	2100	02009509	005N	065W	034	SE4 SE4
Q081224004	001	LLOYD W RUMSEY ET UX	THE COLTON COMPANY	02/09/1981	953		1875442	005N	065W	034	SW4 SE4
Q081224004	002	LLOYD W RUMSEY ET UX	THE COLTON COMPANY	02/09/1981	953		1875442	005N	065W	034	SE4 SE4
Q081247000	000	ST CO 80/5622 S	REX H PAULIUS JR	12/17/1980			01962260	005N	065W	036	NW4 NW4, SE4 NW4
Q081699000	000	MICHAEL J BEAN	NORLE ENERGY INC	01/01/2012			39811183	004N	065W	006	NW4 NW4, SE4 NW4
Q081883000	000	WILLIAM H EWING ET UX	NIELSON ENTERPRISES INC	06/17/1977			1770209	004N	065W	011	S2 S2 N2 SE4, S2 SE4, W2 SW4 EXCEPTION: SEE ORIGINAL AND PLAT
Q081953000	000	USA COC 28428	AMOCO PRODUCTION COMPANY	01/01/1975			1809098	004N	065W	012	NE4 NE4, NW4 NE4, NW4 SE4, NW4 SE4 METES & BOUND: SEE ORIGINAL
Q081984000	000	JACQUELEEN JEAN BRUCE ET AL	H & C COLTON COMPANY	05/01/1987			02097243	004N	065W	010	E2 SW4
Q082071001	001	MARVIN J DINNER	AMOCO PRODUCTION COMPANY	06/18/1975			1665484	004N	065W	012	NE4 NW4
Q082071001	002	MARVIN J DINNER	AMOCO PRODUCTION COMPANY	06/18/1975			1665484	004N	065W	012	NE4 METES & BOUND: SEE ORIGINAL AND PLAT LYING WEST AND NORTH OF UPPER ROW
Q082071002	000	CARL STROMBERGER ET UX	ENERGY MINERALS CORPORATION	05/12/1970			1549348	004N	065W	012	N2 SE4, NE4, NE4 NW4 METES & BOUND: SEE ORIGINAL
Q082132001	002	FRANK A ECKHARDT JR ET UX	COLTON & COLTON	05/12/1970	630		1551976	004N	065W	015	E2 SE4
Q082132001	001	FRANK A ECKHARDT JR ET UX	COLTON & COLTON	05/12/1970	630		1551976	004N	065W	015	NE4 EXCEPTION: NE4 EXCLUDES ECKHARDT 1 WELLBORE IN NE4 NE4 METES & BOUND: SEE SOURCE DEED
Q082132002	000	EVA WINSLOW	COLTON & COLTON	05/12/1970	629		1550556	004N	065W	015	E2 SE4
Q082157000	000	HUGH E MCCARTHY	NIELSON ENTERPRISES INC	02/05/1979			1777850	004N	065W	012	NW4 NW4, S2 NW4 METES & BOUND: SEE SOURCE DEED
Q082183001	000	LOUIS DINNER ET UX	MARTIN J FREEDMAN	05/13/1975	744		1665952	004N	065W	018	LOT 3 (NW5W) LOT 4 (SW5W)
Q082185002	000	OPAL J NOEL	M E THRASH	05/13/1975	627		1548870	004N	065W	018	LOT 3 (NW5W) LOT 4 (SW5W)
Q082188001	000	AUGUSTA H WYATT	NIELSON ENTERPRISES INC	06/20/1977			1718590	004N	065W	010	N2 SE4, SE4 SE4
Q082188002	000	LLOYD L EWING ET UX	NIELSON ENTERPRISES INC	06/20/1977			1718591	004N	065W	010	N2 SE4, SE4 SE4
Q082235001	001	EDWARD GALE MCARTHUR ET UX	COLTON & COLTON	06/17/1970			1552764	004N	065W	014	S2 NE4 METES & BOUND: SEE SOURCE DEED
Q082235001	002	EDWARD GALE MCARTHUR ET UX	COLTON & COLTON	06/17/1970			1552764	004N	065W	014	S2 NW4
Q082235002	001	LAURA PUMPHREY	COLTON & COLTON	07/28/1970			1553553	004N	065W	014	S2 NE4 METES & BOUND: SEE ORIGINAL
Q082262000	000	MELVIN C BLAKE	NIELSON ENTERPRISES INC	06/02/1978			1573336	004N	065W	012	N2 SW4 METES & BOUND: SEE PLAT AND ORIGINAL
Q082276000	000	LILLIE M ECKHARDT	COLTON & COLTON	05/12/1970			1548424	004N	065W	014	N2 SW4 METES & BOUND: SEE PLAT
Q082294000	000	UNION PACIFIC RESOURCES COMPANY	SUNSHINE VALLEY PETROLEUM CORPORATION	06/22/1987			02107936	004N	065W	003	NE4 SE4
Q082315000	000	MILLER FEED LOTS INC	NIELSON ENTERPRISES INC	06/17/1977			1719847	004N	065W	011	SE4 METES & BOUND: SEE SOURCE DEED
Q082327000	000	ROBERT T EWING ET UX	NIELSON ENTERPRISES INC	06/17/1977			1720036	004N	065W	011	E2 SW4
Q082328001	000	HOWARD W BRECKON ET UX	COLTON & COLTON	12/01/1970	637		1559344	004N	065W	015	N2 SE4
Q082328002	000	LLOYD LEVING ET UX	COLTON & COLTON	05/21/1971	649		1570994	004N	065W	015	N2 SE4
Q082412000	000	AUGUSTA H WYATT	COLTON & COLTON	06/20/1970	630		1552272	004N	065W	014	NE4 NW4, NW4 NW4 METES & BOUND: SEE ORIGINAL
Q082412000	000	MARY F EWING	COLTON & COLTON	06/17/1970			1551967	004N	065W	014	NE4 NE4, NW4 NW4, NW4 NE4 METES & BOUND: SEE SOURCE DEED
Q082447000	000	PAUL E METERS ET UX	NIELSON ENTERPRISES INC	12/02/1977			1728205	004N	065W	010	SW4 SE4
Q082486000	000	MARIAN J SCHERMAN ET AL	NIELSON ENTERPRISES INC	10/20/1982			01908424	004N	065W	011	SW4 SE4 METES & BOUND: SEE ORIGINAL AND PLAT
Q082500000	000	HARRY D KINSMAN ET UX	ENERGY MINERALS CORPORATION	06/20/1970			1551404	004N	065W	018	E2 NW4, E2 SW4, W2 SE4 EXCEPTION: SEE ORIGINAL

**EXHIBIT A-1 ACQUIRED LEASES
DISTRICT 15 - WELD COUNTY, COLORADO**

QLS #	Tract	Original Lessor	Original Lessee	Eff. Date	Book	Page	Recordation Description	Town	Range	Section	Property Description
Q082504000	000	KENNETH J HEADLEY ET UX	NIELSON ENTERPRISES INC	08/17/1977				004N	065W	011	S24 METES & BOUND: SEE SOURCE DEED
Q082512001	001	LOUIS DINNEN ET UX	MARTIN J FREEDMAN	06/13/1975	745		1719846	004N	065W	014	NE4 NE4 METES & BOUND: SEE ORIGINAL
Q082512001	002	LOUIS DINNEN ET UX	MARTIN J FREEDMAN	06/13/1975	745		1667414	004N	065W	014	SE4 NE4, SW4 NE4 METES & BOUND: SEE ORIGINAL AND SOURCE DEED
Q082512002	001	LAURA PUMPHREY	GEN OIL INC	04/23/1976	765		1667182	004N	065W	014	S2 NE4 METES & BOUND: SEE ORIGINAL
Q082512003	001	GREAT WESTERN SUGAR COMPANY	GEN OIL INC	05/27/1976	777		1659253	004N	065W	014	NE4 NE4 METES & BOUND: SEE ORIGINAL AND PLAT
Q082512003	002	GREAT WESTERN SUGAR COMPANY	GEN OIL INC	05/27/1976	777		1659253	004N	065W	014	SE4 NE4 METES & BOUND: SEE ORIGINAL AND PLAT
Q082629000	000	ROBERT V SANDAU ET UX	NIELSON ENTERPRISES INC	06/05/1978			1757337	004N	065W	012	NW4 SW4 SW4 METES & BOUND: SEE ORIGINAL AND PLAT
Q082636000	000	HAROLD L DANIELS ET UX	NORDIC PETROLEUM INC	02/17/1983	951	537	1910340	004N	065W	005	S2 NW4 METES & BOUND: SEE ORIGINAL
Q082642000	000	DOLORES BUTTERFIELD	GEN OIL INC	11/07/1973			1625786	004N	065W	022	E2 NE4 METES & BOUND: SEE SOURCE DEED
Q082644000	000	UNION PACIFIC RESOURCES COMPANY	SUNSHINE VALLEY PETROLEUM CORPORATION	01/12/1988	1182		2127998	004N	065W	013	NE4 NE4
Q082648000	000	JOSE LUIS REYES ET AL	NOBLE ENERGY INC	05/01/2012			3918569	004N	065W	006	SW4 NE4 METES & BOUND: SEE ORIGINAL LOT 6, BLK 2, 1ST SUBDIVISION, 2ND ADDITION
Q082655000	000	CHAMPLIN PETROLEUM COMPANY	BASIN EXPLORATION INC	09/30/1985	1093	1346	2039320	004N	065W	019	N2 NE4
Q082672000	000	GEORGE F JOHNSON ET UX	T S PACE	02/11/1970	622		3544056	004N	065W	020	SE4
Q082688001	000	ELLA MARIE HAYES ET VIR	ENERGY MINERALS CORPORATION	01/12/1982	963		1885306	004N	065W	005	S2 NW4 EXCEPTION: PER APC AVANTI LEASE DATA SHEET
Q082688002	000	ELLA SPOMER	ENERGY MINERALS CORPORATION	01/12/1982	963		1885307	004N	065W	005	S2 NW4 EXCEPTION: PER APC AVANTI LDS
Q082688003	000	SUSANNE STEPHENS ET VIR	ENERGY MINERALS CORPORATION	01/12/1982			1886407	004N	065W	005	S2 NW4 EXCEPTION: PER APC AVANTI LDS
Q082701000	002	CHAMPLIN PETROLEUM COMPANY	AMOCO PRODUCTION COMPANY	05/30/1975	743		1665477	004N	065W	019	S2 SW4 METES : SEE ORIGINAL
Q082701000	001	CHAMPLIN PETROLEUM COMPANY	AMOCO PRODUCTION COMPANY	05/30/1975	743		1665477	004N	065W	019	NW4 SW4 METES : SEE ORIGINAL
Q082701000	003	CHAMPLIN PETROLEUM COMPANY	AMOCO PRODUCTION COMPANY	05/30/1975	743		1665477	004N	065W	019	W2 NW4 METES : SEE ORIGINAL
Q082706000	000	MAXINE C BASS ET AL	ENERGY MINERALS CORPORATION	06/12/1970	630		1552081	004N	065W	012	NE4 METES & BOUND: THAT PART OF THE NE4 LYING SOUTH AND EAST OF THE UNION PACIFIC RR ROW
Q082710000	001	TONY GUTFELDER	T S PACE	02/11/1970	622		3544059	004N	065W	019	S2 SW4 METES & BOUND: SEE ORIGINAL
Q082716000	000	JOSEPH P MOYA ET UX	KERR-MCGEE OIL & GAS ONSHORE LP	01/20/2010			3682209	005N	065W	025	SW4 SE4 METES & BOUND: SEE ORIGINAL
Q082718000	000	VICTORIA S LUJAN	KERR-MCGEE OIL & GAS ONSHORE LP	10/29/2008			3648202	005N	065W	025	SW4 SE4 METES & BOUND: SEE ORIGINAL
Q082719000	001	BILLY J BROWN ET UX	ENERGY MINERALS CORPORATION	05/13/1970			1550973	004N	065W	024	N2 SE4, SE4 SE4
Q082719000	002	BILLY J BROWN ET UX	ENERGY MINERALS CORPORATION	05/13/1970			1550973	004N	065W	024	SW4 SE4
Q082721000	000	ESTHER L MAESTAS	KERR-MCGEE OIL & GAS ONSHORE LP	06/17/2009			3652960	005N	065W	025	S2 SE4 METES & BOUND: SEE ORIGINAL

**EXHIBIT A-1 ACQUIRED LEASES
DISTRICT 15 - WELD COUNTY, COLORADO**

QLS #	Tract	Original Lessor	Original Lessee	Eff. Date	Book	Page	Recordation Description	Town	Range	Section	Property Description
Q082724000	000	JESSE HUERTA	KERR-MCGEE OIL & GAS ONSHORE LP	06/30/2009			3648201	005N	066W	025	S54 S54 METES & BOUND-SEE ORIGINAL
Q082726000	000	CARMEN MATA	KERR-MCGEE OIL & GAS ONSHORE LP	06/30/2009			3649006	005N	066W	025	S2 S54 METES & BOUND-SEE ORIGINAL
Q082729000	000	D-WP OF EVANS LLC	KERR-MCGEE OIL & GAS ONSHORE LP	02/01/2010			3716753	005N	066W	025	S54 S54 METES & BOUND-SEE ORIGINAL
Q082731000	000	BERNARDO LUJAN ET AL	KERR-MCGEE OIL & GAS ONSHORE LP	05/19/2010			3722232	005N	066W	025	SW4 S54 METES & BOUND-SEE ORIGINAL
Q082732000	000	PAUL SIERRA ET AL	KERR-MCGEE OIL & GAS ONSHORE LP	05/19/2010			3722231	005N	066W	025	S54 S54 METES & BOUND-SEE ORIGINAL
Q082840000	000	NANCY T GREEN	KERR-MCGEE OIL & GAS ONSHORE LP	01/30/2007			3462482	005N	066W	025	S2 S54 EXCEPTION-SEE APC LOS/SOURCE DEEDS
Q082843000	000	SHAROL A KUTCHER	KERR-MCGEE ROCKY MOUNTAIN LLC	05/11/2006			3401264	005N	066W	025	S54 METES & BOUND-SEE ORIGINAL
Q082860000	000	PAUL D SIERRA ET AL	KERR-MCGEE ROCKY MOUNTAIN LLC	05/11/2006			3401265	005N	066W	025	S54 S54 METES & BOUND-SEE ORIGINAL
Q082876000	000	MICKY M JACKSON	KERR-MCGEE ROCKY MOUNTAIN LLC	06/06/2006			3401266	005N	066W	025	S54 S54 METES & BOUND-SEE ORIGINAL
Q082881000	000	SERGIO HERNANDEZ	LAND ENERGY INC	10/29/2008			3608757	005N	066W	025	SW4 S54 EXCEPTION-SEE ORIGINAL METES & BOUND-SEE ORIGINAL
Q0828831000	000	SERENIO J DERRERA ET AL	LAND ENERGY INC	08/12/2008			3584508	005N	066W	025	S54 S54 METES & BOUND-SEE ORIGINAL
Q082928000	000	BRYAN J WINSLOW ET UX	ENERGY MINERALS CORPORATION	05/12/1970			1548858	004N	066W	012	S2 S54
Q082949000	000	DELBERT E WERTZ ET UX	M E THRASH	05/21/1970			1548875	004N	066W	012	N54 S54, S54 S54, SW4 S54 METES & BOUND-SEE ORIGINAL, SOURCE DEED AND PLAT
Q082976000	000	ALVIN ROTH ET AL	AMOCO PRODUCTION COMPANY	07/22/1977			1777550	004N	066W	023	NW4 NW4 METES & BOUND-SEE ORIGINAL
Q083014000	000	PATRESIO HERNANDEZ ET UX	AMOCO PRODUCTION COMPANY	07/22/1977			1735735	004N	066W	023	NW4 NW4 METES & BOUND-SEE ORIGINAL
Q083035000	000	COLORADO DEPARTMENT OF TRANSPORTATION	HS RESOURCES INC	11/01/1992			02318853	004N	066W	023	NW4 NW4 METES -SEE ORIGINAL AND SOURCE DEEDS DATED 2/16/1937 AND 8/27/1950
Q083070000	000	CARLOS HERNANDEZ ET UX	HS RESOURCES INC	11/12/1992			02312925	004N	066W	023	NW4 METES & BOUND-SEE ORIGINAL
Q083082000	000	JAMES D KISSLER ET UX	CENTENNIAL PETROLEUM INC	09/19/1983	967		1890933	004N	066W	021	N2 METES & BOUND-SEE ORIGINAL
Q083085000	000	JOSE CERVANTES ET AL	HS RESOURCES INC	11/22/1992			02322051	004N	066W	023	N54 N54 METES & BOUND-SEE ORIGINAL
Q083089000	000	THE WESTERN MUTUAL DITCH COMPANY	CENTENNIAL PETROLEUM INC	09/07/1982	977	F1321	1903523	004N	066W	021	METES & BOUND-SEE THE WESTERN MUTUAL DITCH COMPANY RIGHT-OF-WAY AS IT RUNS THROUGH SAID SECTION 21.
Q083090001	001	RAYMOND L KISSLER ET UX	CENTENNIAL PETROLEUM INC	03/19/1983	967	F861	1890931	004N	066W	021	N2 S54, S54 S54 EXCEPTION- WESTERN MUTUAL DITCH ROW IN NW1/4 OF SECTION 21, T44N-R66W METES & BOUND-SEE ORIGINAL
Q083090001	002	RAYMOND L KISSLER ET UX	CENTENNIAL PETROLEUM INC	03/19/1983	967	F861	1890931	004N	066W	021	N2 METES & BOUND-SEE ORIGINAL

**EXHIBIT A-1 ACQUIRED LEASES
DISTRICT 15 - WELD COUNTY, COLORADO**

QLS #	Tract	Original Lessor	Original Lessee	Exp. Date	Book	Page	Recordation Description	Twn	Range	Sec	Property Description
Q083090002	000	FLORENCE C MILLER	CENTENNIAL PETROLEUM INC	04/19/1982	970	F1647	1895212	004N	065W	021	N2 METES & BOUNDS: ALL THAT PART OF THE N/2 OF SECTION 21, TOWNSHIP 4 NORTH, RANGE 66 WEST OF THE 6TH PM, WELD COUNTY, COLORADO, LYING BETWEEN THE EAST RIGHT OF WAY LINE OF THE CANAL OF THE WESTERN MUTUAL DITCH COMPANY AND THE CENTER LINE OF THE CANAL OF THE FARMERS INDEPENDENT DITCH COMPANY AS EACH IS NOW CONSTRUCTED AND OPERATED OVER AND ACROSS THE N/2 OF SAID SECTION 21; BEGINNING AT A POINT ON THE SOUTH LINE OF THE N/2 OF SAID SECTION 4 A DISTANCE OF 53.1 FEET EAST OF THE WEST QUARTER CORNER OF SAID SECTION 21; THENCE ALONG THE EASTERLY RIGHT OF WAY LINE OF THE CANAL OF THE WESTERN MUTUAL DITCH COMPANY, NORTH 31 DEG 53' EAST 1576 FEET; THENCE ALONG THE EAST 392 FEET; THENCE NORTH 21 DEG 55' EAST 775.5 FEET; THENCE NORTH 43 DEG 25' EAST 108 FEET, MORE OR LESS, TO A POINT ON THE NORTH LINE OF SAID SECTION 21, A DISTANCE OF 1930 FEET EAST OF THE NORTHWEST CORNER OF SAID SECTION 21; THENCE EAST 3195 FEET, MORE OR LESS, ALONG THE NORTH LINE OF SAID SECTION 21, TO A POINT IN THE CENTER LINE OF THE CANAL OF THE FARMERS INDEPENDENT DITCH COMPANY, SAID POINT BEING 135 FEET WEST OF THE NORTHEAST CORNER OF SAID SECTION 21; THENCE FOLLOWING ALONG THE CENTER LINE OF SAID CANAL OF THE FARMERS INDEPENDENT DITCH COMPANY, SOUTH 47 DEG 54' FEET; THENCE SOUTH 41 DEG WEST 200 FEET; THENCE SOUTH 46 DEG 46' WEST 200 FEET; THENCE SOUTH 38 DEG 23' WEST 200 FEET; THENCE SOUTH 22 DEG 52' WEST 200 FEET; THENCE SOUTH 43 DEG 37' WEST 300 FEET; THENCE SOUTH 46 DEG 46' WEST 100 FEET; THENCE SOUTH 47 DEG 08' WEST 200 FEET; THENCE SOUTH 42 DEG 13' WEST 143 FEET; THENCE SOUTH 17 DEG 14' WEST 139 FEET TO A POINT ON THE SOUTH LINE OF THE N/2 OF SAID SECTION 21, SAID POINT BEING 2489 FEET WEST OF THE EAST QUARTER CORNER OF SAID SECTION 21; THENCE WEST 2280 FEET, MORE OR LESS, ALONG THE SOUTH LINE OF THE N/2 OF SAID SECTION 21, TO THE PLACE OF BEGINNING, CONTAINING 367 ACRES, MORE OR LESS.
Q083090003	000	THE LILLIE M ECKHARDT ESTATE	CENTENNIAL PETROLEUM INC	05/01/1982	970	F1645	1895211	004N	065W	021	N2 METES & BOUNDS: ALL THAT PART OF THE N/2 OF SECTION 21, TOWNSHIP 4 NORTH, RANGE 66 WEST OF THE 6TH PM, WELD COUNTY, COLORADO, LYING BETWEEN THE EAST RIGHT OF WAY LINE OF THE CANAL OF THE WESTERN MUTUAL DITCH COMPANY AND THE CENTER LINE OF THE CANAL OF THE FARMERS INDEPENDENT DITCH COMPANY AS EACH IS NOW CONSTRUCTED AND OPERATED OVER AND ACROSS THE N/2 OF SAID SECTION 21; BEGINNING AT A POINT ON THE SOUTH LINE OF THE N/2 OF SAID SECTION 4 A DISTANCE OF 53.1 FEET EAST OF THE WEST QUARTER CORNER OF SAID SECTION 21; THENCE ALONG THE EASTERLY RIGHT OF WAY LINE OF THE CANAL OF THE WESTERN MUTUAL DITCH COMPANY, NORTH 31 DEG 53' EAST 1576 FEET; THENCE ALONG THE EAST 392 FEET; THENCE NORTH 21 DEG 55' EAST 775.5 FEET; THENCE NORTH 43 DEG 25' EAST 108 FEET, MORE OR LESS, TO A POINT ON THE NORTH LINE OF SAID SECTION 21, A DISTANCE OF 1930 FEET EAST OF THE NORTHWEST CORNER OF SAID SECTION 21; THENCE EAST 3195 FEET, MORE OR LESS, ALONG THE NORTH LINE OF SAID SECTION 21, TO A POINT IN THE CENTER LINE OF THE CANAL OF THE FARMERS INDEPENDENT DITCH COMPANY, SAID POINT BEING 135 FEET WEST OF THE NORTHEAST CORNER OF SAID SECTION 21; THENCE FOLLOWING ALONG THE CENTER LINE OF SAID CANAL OF THE FARMERS INDEPENDENT DITCH COMPANY, SOUTH 47 DEG 54' FEET; THENCE SOUTH 41 DEG WEST 200 FEET; THENCE SOUTH 46 DEG 46' WEST 200 FEET; THENCE SOUTH 38 DEG 23' WEST 200 FEET; THENCE SOUTH 22 DEG 52' WEST 200 FEET; THENCE SOUTH 43 DEG 37' WEST 300 FEET; THENCE SOUTH 46 DEG 46' WEST 100 FEET; THENCE SOUTH 47 DEG 08' WEST 200 FEET; THENCE SOUTH 42 DEG 13' WEST 143 FEET; THENCE SOUTH 17 DEG 14' WEST 139 FEET TO A POINT ON THE SOUTH LINE OF THE N/2 OF SAID SECTION 21, SAID POINT BEING 2489 FEET WEST OF THE EAST QUARTER CORNER OF SAID SECTION 21; THENCE WEST 2280 FEET, MORE OR LESS, ALONG THE SOUTH LINE OF THE N/2 OF SAID SECTION 21, TO THE PLACE OF BEGINNING, CONTAINING 367 ACRES, MORE OR LESS.
Q083116000	000	ALVIN ROTH ET UX	AMOCO PRODUCTION COMPANY	07/22/1977			1727174	004N	065W	023	NW4 NW4 METES & BOUNDS: SEE CORRECTION OF LEASE DESCRIPTION
Q083118000	000	ARTURO BARRA ET UX	AMOCO PRODUCTION COMPANY	07/22/1977	805		1727175	004N	065W	023	NW4 NW4 METES & BOUNDS: SEE ORIGINAL
Q083111000	000	LILLIE M ECKHARDT	AMOCO PRODUCTION COMPANY	07/22/1977			1727177	004N	065W	023	NW4 METES & BOUNDS: SEE ORIGINAL
Q083129001	001	EDWARD J FRITZLER ET UX	ENERGY MINERALS CORPORATION	05/11/1970			1548855	004N	065W	022	NE4 NE4, NW4, NW4 NE4 METES & BOUNDS: SEE SOURCE DEED FOR NENE LESS 4.09 ACRES
Q083129001	002	EDWARD J FRITZLER ET UX	ENERGY MINERALS CORPORATION	05/11/1970			1548856	004N	065W	022	
Q083129002	000	ANGIE PEARSON GAY ET AL	GEN OIL INC	07/27/1973			1636791	004N	065W	022	S2 NE4 METES & BOUNDS: SEE SOURCE DEED
Q083172000	000	UNION PACIFIC RESOURCES COMPANY	BASIN EXPLORATION INC	09/04/1988			02135772	004N	065W	023	S2 NE4 METES & BOUNDS: SEE ORIGINAL NE4 SE4
Q083224000	000	ROBERT M JOHNSTON ET UX	PAN AMERICAN PETROLEUM CORPORATION	12/09/1970			1551208	004N	065W	019	W2 NW4 METES & BOUNDS: SEE DEED
Q083244001	000	WILLIAM A WHITE ET UX	BASIN EXPLORATION INC	05/04/1994	1443	1269	2590235	005N	057W	026	SE4 METES & BOUNDS: SEE ORIGINAL

**EXHIBIT A-1 ACQUIRED LEASES
DISTRICT 15 - WELD COUNTY, COLORADO**

QLS #	Tract	Original Lessee	Year	Recordation Description	Tract	Reg	Sec	Property Description
Q08324002	000	STEPHEN L SAUER ET	1981	2437754	005N	067W	026	S24 METES & BOUND; SEE ORIGINAL
Q083357000	001	MARIAN M PEPPELE	1981	2035773	005N	066W	035	E2 NE4 NE4 METES & BOUND; SEE ORIGINAL
Q083357000	004	MARIAN M PEPPELE	1981	2035773	005N	066W	035	E2 S24 NE4 METES & BOUND; SEE ORIGINAL
Q083461001	000	NATALIE LORD LELA	1981	1980812	005N	066W	025	E2 NE4 NE4 METES & BOUND; SEE ORIGINAL/PLAT
Q083461002	000	GAYLE KAY LOR	1981	1980813	005N	066W	025	E2 NE4 NE4 METES & BOUND; SEE ORIGINAL/PLAT
Q083461003	000	R E SHENWAKE	1981	1913889	005N	066W	025	E2 NE4 NE4 METES & BOUND; SEE ORIGINAL/PLAT
Q083461004	000	WILBER W BORCHERT	1981	1965570	005N	066W	025	E2 NE4 NE4 METES & BOUND; SEE ORIGINAL/PLAT
Q083552000	000	LARRY CRY CURTIS ET	1981	3366585	005N	066W	025	SW4 NE4 NE4 METES & BOUND; SEE ORIGINAL/PLAT
Q083663001	001	WILLIAM ALBION CARL	1981	1871731	005N	066W	034	NW4 NE4
Q083663001	002	WILLIAM ALBION CARL	1981	1871731	005N	066W	034	N2 NW4 METES & BOUND; SEE ORIGINAL
Q083663002	001	CORNELIA ELEANOR RA	1981	1871732	005N	066W	034	NW4 NE4
Q083663002	002	CORNELIA ELEANOR RA	1981	1871732	005N	066W	034	N2 NW4 METES & BOUND; SEE ORIGINAL
Q083663003	001	CECIL MILO MORRI	1981	1871733	005N	066W	034	NW4 NE4
Q083663003	002	CECIL MILO MORRI	1981	1871733	005N	066W	034	N2 NW4 METES & BOUND; SEE ORIGINAL
Q083663004	001	MILO JEANNETTE SHA	1981	1871734	005N	066W	034	NW4 NE4
Q083663004	002	MILO JEANNETTE SHA	1981	1871734	005N	066W	034	N2 NW4 METES & BOUND; SEE ORIGINAL
Q083957001	000	MARY JO BURSON ET	1981	1913953	005N	066W	036	SW4 NW4, SW4 EXCEPTION; SEE ORIGINAL METES & BOUND; SEE ORIGINAL
Q083957002	000	CAROLYN GANELL DO	1981	1913952	005N	066W	036	SW4 NW4, SW4 EXCEPTION; SEE ORIGINAL METES & BOUND; SEE ORIGINAL
Q083957003	000	HAROLD LLOYD HUM	1981	1913954	005N	066W	036	SW4 NW4, SW4 EXCEPTION; SEE ORIGINAL METES & BOUND; SEE ORIGINAL
Q083957004	000	MAX H HUM ET U	1981	1918854	005N	066W	036	SW4 NW4, SW4 EXCEPTION; SEE ORIGINAL METES & BOUND; SEE ORIGINAL
Q083957005	000	MICHAEL HUM ET U	1981	1918856	005N	066W	036	SW4 NW4, SW4 EXCEPTION; SEE ORIGINAL METES & BOUND; SEE ORIGINAL
Q083957006	000	JACKIE MARIE HUM	1981	1918857	005N	066W	036	SW4 NW4, SW4 EXCEPTION; SEE ORIGINAL METES & BOUND; SEE ORIGINAL
Q083957007	000	FLOYD B HUM ET U	1981	1918864	005N	066W	036	SW4 NW4, SW4 EXCEPTION; SEE ORIGINAL METES & BOUND; SEE ORIGINAL
Q083957008	000	ELAINE HUM	1981	1918865	005N	066W	036	SW4 NW4, SW4 EXCEPTION; SEE ORIGINAL METES & BOUND; SEE ORIGINAL
Q083957009	000	SAM HUM ET U	1981	1918851	005N	066W	036	SW4 NW4, SW4 EXCEPTION; SEE ORIGINAL METES & BOUND; SEE ORIGINAL
Q083957010	000	VIOLET A HUM ET	1981	1916286	005N	066W	036	SW4 NW4, SW4 EXCEPTION; SEE ORIGINAL METES & BOUND; SEE ORIGINAL
Q083957011	000	DONALD G MILLER	1981	1914637	005N	066W	036	SW4 NW4, SW4 EXCEPTION; SEE ORIGINAL METES & BOUND; SEE ORIGINAL
Q083957012	000	VONDA M PEECHER E	1981	2035750	005N	066W	036	SW4 NW4, SW4 EXCEPTION; SEE ORIGINAL METES & BOUND; SEE ORIGINAL
Q083957013	000	MARIAN M PEPPELE	1981	1917468	005N	066W	036	SW4 NW4, SW4 EXCEPTION; SEE ORIGINAL METES & BOUND; SEE ORIGINAL
Q083957014	000	SHARON PYLE ET U	1981	1917467	005N	066W	036	SW4 NW4, SW4 EXCEPTION; SEE ORIGINAL METES & BOUND; SEE ORIGINAL
Q083957015	000	LESLIE TVORNE HUM	1981	2236543	005N	066W	036	SW4 NW4, SW4 EXCEPTION; SEE ORIGINAL METES & BOUND; SEE ORIGINAL

**EXHIBIT A-1 ACQUIRED LEASES
DISTRICT 15- WELD COUNTY, COLORADO**

QLS#	Tract	Original Lessor	Original Lessee	Gr. Date	Book	Page	Recordation Description	Turn	Reg	Sec	Property Description
Q084142001	000	CHARLES RICHARD CRESSON ET AL	ELK EXPLORATION INC	07/14/1986	1118	1908	2059836	005N	066W	020	NE4, SE4 METES & BOUND; SEE SOURCE DEED DOCUMENT FOR NE SEE ORIGINAL FOR SE
Q084142002	000	JAMES ROBERT CRESSON	ELK EXPLORATION INC	09/10/1986	1120	577	2061229	005N	066W	020	NE4, SE4 METES & BOUND; SEE SOURCE DEED DOCUMENT FOR NE SEE ORIGINAL FOR SE
Q084142003	000	SHERMAN A CRESSON JR	ELK EXPLORATION INC	07/14/1986	1118	1910	2059837	005N	066W	020	NE4, SE4 METES & BOUND; SEE SOURCE DEED DOCUMENT FOR NE SEE ORIGINAL FOR SE
Q084142004	000	GLEN RAY HAYES ET AL	ELK EXPLORATION INC	06/29/1986	1117	1904	2058772	005N	066W	020	NE4, SE4 METES & BOUND; SEE SOURCE DEED DOCUMENT FOR NE SEE ORIGINAL FOR SE
Q084142005	000	RAY T HUDSON ET AL	ELK EXPLORATION INC	07/14/1986	1118	1496	2059551	005N	066W	020	NE4, SE4 METES & BOUND; SEE SOURCE DEED DOCUMENT FOR NE SEE ORIGINAL FOR SE
Q084142006	000	L P MCARTHUR	ELK EXPLORATION INC	08/21/1986	1118	1494	2059550	005N	066W	020	NE4, SE4 METES & BOUND; SEE SOURCE DEED DOCUMENT FOR NE SEE ORIGINAL FOR SE
Q084142007	000	ALICE L ORBA ET AL	ELK EXPLORATION INC	08/29/1986	1119		2060512	005N	066W	020	NE4, SE4 METES & BOUND; SEE SOURCE DEED DOCUMENT FOR NE SEE ORIGINAL FOR SE
Q084142008	001	RICHARD EDWIN HARBER	MOUNTAIN STAR ENERGY INC	04/02/1985	1063		2003827	005N	066W	020	NE4 METES & BOUND; SEE SOURCE DEED DOCUMENT
Q084142009	002	RICHARD EDWIN HARBER	MOUNTAIN STAR ENERGY INC	04/02/1985	1063		2003827	005N	066W	020	SE4 METES & BOUND; SEE EXHIBIT A TO ORIGINAL
Q084151001	000	JOE G JASSO ET AL	ELK EXPLORATION INC	07/17/1987	1163	1910	2107451	005N	066W	036	S2 SW4 METES & BOUND; SEE ORIGINAL
Q084151002	000	FRANK TORRES ET AL	ELK EXPLORATION INC	07/17/1987	1163	1910	2107450	005N	066W	036	S3 SW4 METES & BOUND; SEE ORIGINAL
Q084151003	000	WILLIAM ALBION CARLSON	ELK EXPLORATION INC	09/04/1986	1127	216	2068381	005N	066W	035	NE4 NW4 EXCEPT; SEE SOURCE DEED - RR ROW
Q084151004	001	WILLIAM ALBION CARLSON	ELK EXPLORATION INC	09/04/1986	1127	216	2068381	005N	066W	035	NW4 NW4
Q084151005	000	LOUIS DINNEN ET UX	ROBERT L HAYNIE ET AL	09/16/1971			1565107	004N	066W	013	SE4, SE4
Q084151006	000	UNION PACIFIC RESOURCES COMPANY	ELK EXPLORATION INC	12/04/1987			2136871	005N	067W	035	NE4 SW4
Q0841586000	000	CHARLES K VETTER	BARRETT ENERGY COMPANY	01/28/1983	988	554	1916505	005N	067W	035	METES & BOUND; SEE SOURCE DEED DOCUMENT
Q0841590000	000	FRANK VETTER ET UX	TED E AMBSAUGH	06/16/1980	909		1830761	005N	067W	035	EX NE4 METES & BOUND; SEE SOURCE DEED DOCUMENTS
Q084162001	000	DOS RIOS INC	BASIN EXPLORATION INC	12/30/1986	1143		2085222	005N	066W	034	NW4 NW4 METES & BOUND; SEE ORIGINAL
Q0841627001	001	IRENE M SAUTER	AEON ENERGY CO	06/16/1980	909		1830759	005N	067W	026	W2 SW4
Q0841627002	004	IRENE M SAUTER	AEON ENERGY CO	06/16/1980	909		1830759	005N	067W	026	E2 SW4
Q0841627003	004	BLEHM LAND AND CATTLE COMPANY	TED E AMBSAUGH	06/10/1980	910		1832196	005N	067W	026	E2 SW4
Q0841627004	001	BLEHM LAND AND CATTLE COMPANY	TED E AMBSAUGH	06/10/1980	910		1832196	005N	067W	026	W2 SW4 METES; SEE ORIGINAL AND SOURCE DEED DOCUMENT
Q0841627005	000	MARVIN ALLERHELDEN ET UX	AEON ENERGY CO	08/16/1980	912		1834457	005N	067W	026	W2 SW4 METES; SEE ORIGINAL AND SOURCE DEED DOCUMENT
Q0841627006	000	DONALD K LITTELL ET UX	AEON ENERGY CO	01/25/1982	961		1883485	005N	067W	026	W2 SW4 METES; SEE ORIGINAL AND SOURCE DEED DOCUMENT
Q0841627007	000	UNION PACIFIC RESOURCES COMPANY	SUNSHINE VALLEY PETROLEUM CORPORATION	06/22/1987	1164	0715	02107528	005N	066W	019	SE4 NE4
Q0841706000	000	UNION PACIFIC RESOURCES COMPANY	SUNSHINE VALLEY PETROLEUM CORPORATION	06/22/1987	1164	655	2107916	005N	066W	031	NE4 NE4
Q0841713000	000	UNION PACIFIC RESOURCES COMPANY	SUNSHINE VALLEY PETROLEUM CORPORATION	06/22/1987	1164	0675	2107920	005N	066W	031	SE4 NE4
Q0841845000	001	FLUID SHIGURO ET UX	REX H PAULLUS JR	08/08/1981	953		1874547	005N	066W	036	NW4 NE4
Q0841845000	002	FLUID SHIGURO ET UX	REX H PAULLUS JR	08/08/1981	953		1874547	005N	066W	036	NE4 NE4, S2 NE4, NE4 NW4
Q0841845000	000	JEROME H LOEFFLER ET UX	CALVIN PETROLEUM CORPORATION	03/19/1979	864		1786041	005N	066W	036	W2 SW4 METES & BOUND; ONLY THAT PART LOCATED IN THE W2SW OF SECTION 36, T5N R66W - SEE ORIGINAL

**EXHIBIT A-1 ACQUIRED LEASES
DISTRICT 15 - WELD COUNTY, COLORADO**

Tract	Original Lessor	Original Lessee	Eff. Date	Book	Page	Recordation Description	Town	Range	Section	Property Description
Q08498000	WASS INVESTMENTS	CODY NORDELL INC	02/15/1982	966	932	1889672	005N	065W	025	SW4 SE4 METES & BOUND: SEE AMENDMENT TO LEASE- N2 OF LOTS 1-7 IN THE SW4E.
Q08498000	WASS INVESTMENTS	CODY NORDELL INC	02/15/1982	966	932	1889672	005N	065W	025	N2 SE4 METES & BOUND: SEE AMENDMENT - LOTS 1-4 OF NWSE, LOTS 1-4 OF NESE.
Q08498000	WASS INVESTMENTS	CODY NORDELL INC	02/15/1982	966	932	1889672	005N	065W	025	SW4 NE4 METES & BOUND: SEE AMENDMENT TO LEASE.
Q08498000	WASS INVESTMENTS	CODY NORDELL INC	02/15/1982	966	932	1889672	005N	065W	025	NE4 NE4 METES & BOUND: SEE AMENDMENT TO LEASE.
Q08498000	WASS INVESTMENTS	CODY NORDELL INC	02/15/1982	966	932	1889672	005N	065W	025	SE4 NE4 METES & BOUND: SEE AMENDMENT TO LEASE.
Q08498000	WASS INVESTMENTS	CODY NORDELL INC	02/15/1982	966	932	1889672	005N	065W	025	NW4 NE4 METES & BOUND: SEE AMENDMENT TO LEASE.
Q085013000	A WILBURT ROBINETT ET UX	UNIVERSAL OIL & GAS INC	02/22/1984	1028	2393	1952236	005N	065W	025	NW4 NW4 NW4 METES & BOUND: SEE ORIGINAL
Q085022001	THE ESTATE OF PAULINE ROSENOF	CODY NORDELL INC	03/01/1982	966	966	1889677	005N	065W	025	N2 SW4, NE4 NW4, S2 NW4
Q085022002	ANDERS W ANDERSON ET AL	JEFF P JORGENSEN	04/28/1982	968	665	1892048	005N	065W	025	N2 SW4, NE4 NW4, S2 NW4
Q085199000	ANADARKO E&P COMPANY LP	NOBLE ENERGY INC	07/01/1982			4024672	004N	065W	008	NW4 NW4, NE4 NW4 METES & BOUND: SEE ORIGINAL
Q088029000	WELD COUNTY COLORADO BOARD OF COMMISSIONERS	SNYDER OIL CORPORATION	09/14/1994	1461	368	2408872	005N	065W	034	S2 NE4, S2 NW4 METES & BOUND: SEE ORIGINAL
Q088430001	WALTER A SWINK	AEON ENERGY CO	03/05/1981	933		1855135	005N	065W	033	NE4 EXCEPTION: LESS THE TRACT IN LEASE 76D0495A-006
Q088430002	JOHN C G CARLSON ET AL	AEON ENERGY CO	03/05/1981	933		1855147	005N	065W	033	NE4 EXCEPTION: LESS THE TRACT IN LEASE 76D0495A-006
Q088430003	JOHN S CARLSON ET AL	AEON ENERGY CO	03/05/1981	938		1860230	005N	065W	033	NE4 EXCEPTION: LESS THE TRACT IN LEASE 76D0495A-006
Q089041000	GORDON B GURLEY ET UX	PRIMA OIL & GAS CO	08/27/1992			2309913	004N	065W	031	NW4 NW4 METES: SEE REFERENCE DEED IN DATES AND DOCS & TITLE OPINION DATED 10/8/13, PG 4, TRACT 68
Q093119000	STEVEN KISSLER ET AL	NOBLE ENERGY INC	01/01/2012			3991175	004N	065W	006	NW4 METES: SEE ORIGINAL
Q098395000	FARMERS INDEPENDENT DITCH COMPANY	PRIMA OIL AND GAS COMPANY	10/05/1990	1278	1506	2229470	004N	065W	029	NE4 NE4 METES & BOUND: SEE ORIGINAL AND LPR
Q092789000	USA COC 028429	NIELSON ENTERPRISES INC	1/1/1975			02348893	004N	065W	012	SE4 SE4 NW4, SW4 METES & BOUND: SEE PLAT
Q095495000	USA COC 028431	NIELSON ENTERPRISES INC	1/1/1975				004N	065W	014	SW4 NE4, SE4 NE4, NE4 NE4 METES & BOUND: SEE ORIGINAL & PLAT
Q095505000	USA COC 028432	VESSELS OIL & GAS COMPANY	1/1/1975				004N	065W	014	NE4 SW4 METES & BOUND: SEE ORIGINAL
Q088534000	USA COC 46534	UNION PACIFIC RESOURCES	12/1/1987			2155551	004N	065W	028	SE4 SW4 METES & BOUND: SEE ORIGINAL
Q023000	USA COC 28425	NIELSON ENTERPRISES INC	1/1/1975				004N	065W	033	NW SW METES & BOUND: SEE ORIGINAL
Q023000	USA COC 28425	NIELSON ENTERPRISES INC	1/1/1975				004N	065W	022	NE NE, SW NE, SE NE METES & BOUND: SEE ORIGINAL
32095D	NORMA NELMA NEVI ET VIR	H & C COLTON	10/08/1984	1044		1983315	004N	065W	002	NE4 NW4
32095D	NORMA NELMA NEVI ET VIR	H & C COLTON	10/08/1984	1044		1983319	004N	065W	002	SE4 NW4 METES & BOUND: SEE ORIGINAL AND REMARKS
32095D	NORMA NELMA NEVI ET VIR	H & C COLTON	10/08/1984	1044		1983319	004N	065W	002	NW4 NW4
32095D	NORMA NELMA NEVI ET VIR	H & C COLTON	03/05/1984	1027	278	1951638	004N	065W	003	N2 NE4, SE4 NE4
32095D	NORMA NELMA NEVI ET VIR	H & C COLTON	03/05/1984	1027	273	1951638	004N	065W	003	SW4 NE4

INsofar AND ONLY INsofar AS THE ABOVE DESCRIBED AGREEMENTS COVER AND AFFECT THE FOLLOWING LANDS:

TOWNSHIP 4 NORTH, RANGE 65 WEST, SECTIONS 6, 7, 18, 19, 30, 31
TOWNSHIP 4 NORTH, RANGE 66 WEST, SECTIONS 1, THROUGH 36
TOWNSHIP 4 NORTH, RANGE 67 WEST, SECTIONS 1, 2, 25, 26, 27, 34, 35, 36
TOWNSHIP 5 NORTH, RANGE 66 WEST, SECTIONS 18, 19, 20, 25, 27, 28, 29, 30, 31, 32, 33, 34, 35, 36
TOWNSHIP 5 NORTH, RANGE 67 WEST, SECTIONS 13, 14, 23, 24, 25, 26, 35, 36

END OF EXHIBIT

EXHIBIT A-2 FIRST CLOSING WELLS
DISTRICT 15 WELD COUNTY, COLORADO

STATE	COUNTY	API NUMBER	COMPLETION NAME	OPERATOR NAME	TWN	RNG	SEC	QQQQ
CO	WELD	05-123-30502	A&W 27-31 CN	KERR MCGEE O&G ONSHORE LP	4N	66W	31	SENE
CO	WELD	05-123-22583	BERIG 17-35 J	KERR MCGEE O&G ONSHORE LP	4N	66W	35	NWNE
CO	WELD	05-123-40396	BERNHARDT 6K-243 NI	PDC ENERGY INC	4N	66W	7	SWNW
CO	WELD	05-123-40400	BERNHARDT 6K-323 NI	PDC ENERGY INC	4N	66W	7	SENW
CO	WELD	05-123-40401	BERNHARDT 6K-403 CD	PDC ENERGY INC	4N	66W	7	SENW
CO	WELD	05-123-40395	BERNHARDT 6K-443 CD	PDC ENERGY INC	4N	66W	7	SWNW
CO	WELD	05-123-40493	BERNHARDT 6O-243 NI	PDC ENERGY INC	4N	66W	7	SENW
CO	WELD	05-123-19894	BOOTH 25-32	PDC ENERGY INC	5N	67W	26	NESE
CO	WELD	05-123-16273	BOULTER 15-21 CN	HOMESTEAD OIL INCORPORATED	4N	66W	15	NENW
CO	WELD	05-123-25793	COUFAL 2-24	GREAT WESTERN OPERATING COMPANY LLC	4N	67W	2	SESW
CO	WELD	05-123-31930	COULSON 2-13	GREAT WESTERN OPERATING COMPANY LLC	4N	67W	2	SESW
CO	WELD	05-123-31934	COULSON 2-14	GREAT WESTERN OPERATING COMPANY LLC	4N	67W	2	SESW
CO	WELD	05-123-31933	COULSON 2-23	GREAT WESTERN OPERATING COMPANY LLC	4N	67W	2	SESW
CO	WELD	05-123-31931	COULSON 2-33	GREAT WESTERN OPERATING COMPANY LLC	4N	67W	2	SESW
CO	WELD	05-123-31927	COULSON 2-53	GREAT WESTERN OPERATING COMPANY LLC	4N	67W	2	SESW
CO	WELD	05-123-39963	DEJANE STATE 1C-36HZ CD	KERR MCGEE O&G ONSHORE LP	4N	66W	36	SWSE
CO	WELD	05-123-39964	DEJANE STATE 27N-36HZ NI	KERR MCGEE O&G ONSHORE LP	4N	66W	36	SWSW
CO	WELD	05-123-39962	DEJANE STATE 2N-36HZ NI	KERR MCGEE O&G ONSHORE LP	4N	66W	36	SWSE
CO	WELD	05-123-09106	DINNER 1 SX	CRESTONE PEAK RESOURCES OPERATING LLC	4N	66W	14	SESE
CO	WELD	05-123-09749	DINNER 2 SX	CRESTONE PEAK RESOURCES OPERATING LLC	4N	66W	14	W2NW
CO	WELD	05-123-28111	DINNER 4-6-14 CD	CRESTONE PEAK RESOURCES OPERATING LLC	4N	66W	14	SWSE
CO	WELD	05-123-28111	DINNER 4-6-14 NI	CRESTONE PEAK RESOURCES OPERATING LLC	4N	66W	14	SWSE
CO	WELD	05-123-31813	DINNER 4-8-14 CD	CRESTONE PEAK RESOURCES OPERATING LLC	4N	66W	14	SESW
CO	WELD	05-123-31813	DINNER 4-8-14 JS	CRESTONE PEAK RESOURCES OPERATING LLC	4N	66W	14	SESW
CO	WELD	05-123-25319	DINNER 6-8-14 CN	CRESTONE PEAK RESOURCES OPERATING LLC	4N	66W	14	SESE
CO	WELD	05-123-25319	DINNER 6-8-14 JSD	CRESTONE PEAK RESOURCES OPERATING LLC	4N	66W	14	SESE
CO	WELD	05-123-24154	DINNER 8-6-14 CN	CRESTONE PEAK RESOURCES OPERATING LLC	4N	66W	14	SESE

EXHIBIT A-2 FIRST CLOSING WELLS
DISTRICT 15 WELD COUNTY, COLORADO

STATE	COUNTY	API NUMBER	COMPLETION NAME	OPERATOR NAME	TWN	RNG	SEC	QQQQ
CO	WELD	05-123-24154	DINNER 8-6-14 JS	CRESTONE PEAK RESOURCES OPERATING LLC	4N	66W	14	SESE
CO	WELD	05-123-19820	FRANK 25-42 CD	PDC ENERGY INC	4N	67W	25	E2NE
CO	WELD	05-123-32763	FRONT RANGE 11-17-10 CN	KP KAUFFMAN CO INC	4N	66W	17	NESE
CO	WELD	05-123-41947	HUNT FEDERAL 28X-234 NI	PDC ENERGY INC	4N	66W	29	SESW
CO	WELD	05-123-41945	HUNT FEDERAL 28X-314 NI	PDC ENERGY INC	4N	66W	29	NESW
CO	WELD	05-123-41948	HUNT FEDERAL 28Y-214 NI	PDC ENERGY INC	4N	66W	29	SESW
CO	WELD	05-123-41946	HUNT FEDERAL 28Y-314 NI	PDC ENERGY INC	4N	66W	29	SESW
CO	WELD	05-123-41949	HUNT FEDERAL 28Y-404 CD	PDC ENERGY INC	4N	66W	29	SESW
CO	WELD	05-123-22523	JACK NOEL 1-18 CN	CRESTONE PEAK RESOURCES OPERATING LLC	4N	65W	18	SWNE
CO	WELD	05-123-22523	JACK NOEL 1-18 GH	CRESTONE PEAK RESOURCES OPERATING LLC	4N	65W	18	SWNE
CO	WELD	05-123-16445	KAMMERZELL K 04-12 CD	EXTRACTION OIL & GAS INC	4N	66W	4	W2SW
CO	WELD	05-123-16445	KAMMERZELL K 04-12 SH	EXTRACTION OIL & GAS INC	4N	66W	4	W2SW
CO	WELD	05-123-16471	KAMMERZELL K 05-16 CDSH	EXTRACTION OIL & GAS INC	4N	66W	5	SESE
CO	WELD	05-123-16259	KAWATA 15-22 CN	HOMESTEAD OIL INCORPORATED	4N	66W	15	NWNW
CO	WELD	05-123-43768	KAWATA 31C-17-M CD	SRC ENERGY INC	4N	66W	17	NWNW
CO	WELD	05-123-43769	KAWATA 32N-17C-M NI	SRC ENERGY INC	4N	66W	17	SWNW
CO	WELD	05-123-43770	KAWATA 4N-17B-M NI	SRC ENERGY INC	4N	66W	17	NWNW
CO	WELD	05-123-43771	KAWATA 32N-17B-M NI	SRC ENERGY INC	4N	66W	17	SWNW
CO	WELD	05-123-43772	KAWATA 31N-17A-M NI	SRC ENERGY INC	4N	66W	17	NWNW
CO	WELD	05-123-43773	KAWATA 31N-17C-M NI	SRC ENERGY INC	4N	66W	17	SWNW
CO	WELD	05-123-43774	KAWATA 4N-17C-M NI	SRC ENERGY INC	4N	66W	17	NWNW
CO	WELD	05-123-43775	KAWATA 30C-17-M CD	SRC ENERGY INC	4N	66W	17	NWNW
CO	WELD	05-123-43777	KAWATA 5N-17B-M NI	SRC ENERGY INC	4N	66W	17	SWNW
CO	WELD	05-123-43776	KAWATA 5C-17M CD	SRC ENERGY INC	4N	66W	16	NWNE
CO	WELD	05-123-07545	KINSMAN UNIT 1-18 SX	CHURCHILL USA INC	4N	65W	18	SESW
CO	WELD	05-123-13807	LOEFFLER UP 3-11 CN	SRC ENERGY INC	4N	66W	11	NENW
CO	WELD	05-123-32233	MARTINSON 0-6-24 CD	CRESTONE PEAK RESOURCES OPERATING LLC	4N	66W	24	SWSW
CO	WELD	05-123-32233	MARTINSON 0-6-24 JS	CRESTONE PEAK RESOURCES OPERATING LLC	4N	66W	24	SWSW
CO	WELD	05-123-32233	MARTINSON 0-6-24 NI	CRESTONE PEAK RESOURCES OPERATING LLC	4N	66W	24	SWSW
CO	WELD	05-123-32225	MARTINSON 2-8-24 CD	CRESTONE PEAK RESOURCES OPERATING LLC	4N	66W	24	S2SW
CO	WELD	05-123-32225	MARTINSON 2-8-24 CN	CRESTONE PEAK RESOURCES OPERATING LLC	4N	66W	24	S2SW
CO	WELD	05-123-32225	MARTINSON 2-8-24 JS	CRESTONE PEAK RESOURCES OPERATING LLC	4N	66W	24	S2SW
CO	WELD	05-123-32225	MARTINSON 2-8-24 NI	CRESTONE PEAK RESOURCES OPERATING LLC	4N	66W	24	S2SW
CO	WELD	05-123-32230	MARTINSON 4-6-24 CD	CRESTONE PEAK RESOURCES OPERATING LLC	4N	66W	24	NESW
CO	WELD	05-123-32230	MARTINSON 4-6-24 NI	CRESTONE PEAK RESOURCES OPERATING LLC	4N	66W	24	NESW
CO	WELD	05-123-24164	MCLEOD 2-29B CN	PDC ENERGY INC	4N	66W	29	

EXHIBIT A-2 FIRST CLOSING WELLS
DISTRICT 15 WELD COUNTY, COLORADO

STATE	COUNTY	API NUMBER	COMPLETION NAME	OPERATOR NAME	TWN	RNG	SEC	QQQQ
CO	WELD	05-123-31718	NOEL 3-18 CN	KP KAUFFMAN CO INC	4N	65W	18	NENW
CO	WELD	05-123-32341	PIERSON 18-34 CN	KERR MCGEE O&G ONSHORE LP	4N	66W	34	NWNW
CO	WELD	05-123-32348	PIERSON 22-34 CN	KERR MCGEE O&G ONSHORE LP	4N	66W	34	NWSW
CO	WELD	05-123-32351	PIERSON 29-34 CN	KERR MCGEE O&G ONSHORE LP	4N	66W	34	N2NW
CO	WELD	05-123-25499	PLATTE 28-35 CN	KERR MCGEE O&G ONSHORE LP	4N	67W	35	NENW
CO	WELD	05-123-25499	PLATTE 28-35 J	KERR MCGEE O&G ONSHORE LP	4N	67W	35	NENW
CO	WELD	05-123-25631	PLATTE 39-35 CN	KERR MCGEE O&G ONSHORE LP	4N	67W	35	SESE
CO	WELD	05-123-25967	PLATTE 40-35 CN	KERR MCGEE O&G ONSHORE LP	4N	67W	35	NESE
CO	WELD	05-123-38007	RAM LAND 30G-303 NI	PDC ENERGY INC	4N	66W	31	NWSW
CO	WELD	05-123-38009	RAM LAND 30G-423 CD	PDC ENERGY INC	4N	66W	31	NWSW
CO	WELD	05-123-37971	RAM LAND 30K-123 NI	PDC ENERGY INC	4N	66W	31	NESW
CO	WELD	05-123-39466	RAM LAND 30K-343 NI	PDC ENERGY INC	4N	66W	31	SWNW
CO	WELD	05-123-37977	RAM LAND 30K-403 CD	PDC ENERGY INC	4N	66W	31	NESW
CO	WELD	05-123-37973	RAM LAND 300-303 NI	PDC ENERGY INC	4N	66W	30	E2SW, W2SE
CO	WELD	05-123-37970	RAM LAND 300-443 CD	PDC ENERGY INC	4N	66W	30	E2SW, W2SE
CO	WELD	05-123-39976	RISSLER STATE 29C-36HZ CD	KERR MCGEE O&G ONSHORE LP	4N	66W	36	SESW
CO	WELD	05-123-39975	RISSLER STATE 30N-36HZ NI	KERR MCGEE O&G ONSHORE LP	4N	66W	36	SESW
CO	WELD	05-123-39974	RISSLER STATE 3N-36HZ NI	KERR MCGEE O&G ONSHORE LP	4N	66W	36	SESW
CO	WELD	05-123-39977	RISSLER STATE 4N-36HZ NI	KERR MCGEE O&G ONSHORE LP	4N	66W	36	SESW
CO	WELD	05-123-13594	RUMSEY-MONFORT 1-4	KP KAUFFMAN CO INC	4N	66W	4	S2SE
CO	WELD	05-123-13595	RUMSEY-MONFORT 2-4	KP KAUFFMAN CO INC	4N	66W	4	S2SE
CO	WELD	05-123-31763	SEGAL 0-2-24 CD	CRESTONE PEAK RESOURCES OPERATING LLC	4N	66W	24	NWNW
CO	WELD	05-123-31763	SEGAL 0-2-24 CN	CRESTONE PEAK RESOURCES OPERATING LLC	4N	66W	24	NWNW
CO	WELD	05-123-31763	SEGAL 0-2-24 NI	CRESTONE PEAK RESOURCES OPERATING LLC	4N	66W	24	NWNW
CO	WELD	05-123-31776	SEGAL 4-0-24 CD	CRESTONE PEAK RESOURCES OPERATING LLC	4N	66W	24	SENW
CO	WELD	05-123-31776	SEGAL 4-0-24 CN	CRESTONE PEAK RESOURCES OPERATING LLC	4N	66W	24	SENW
CO	WELD	05-123-31776	SEGAL 4-0-24 NI	CRESTONE PEAK RESOURCES OPERATING LLC	4N	66W	24	SENW
CO	WELD	05-123-31775	SEGAL 4-4-24 CD	CRESTONE PEAK RESOURCES OPERATING LLC	4N	66W	24	SENW
CO	WELD	05-123-31775	SEGAL 4-4-24 NI	CRESTONE PEAK RESOURCES OPERATING LLC	4N	66W	24	SENW
CO	WELD	05-123-31777	SEGAL 6-0-24 CNJ	CRESTONE PEAK RESOURCES OPERATING LLC	4N	66W	24	NENE
CO	WELD	05-123-31760	SEGAL 8-2-24 CD	CRESTONE PEAK RESOURCES OPERATING LLC	4N	66W	24	SENE

**EXHIBIT A-2 FIRST CLOSING WELLS
DISTRICT 15 WELD COUNTY, COLORADO**

STATE	COUNTY	API NUMBER	COMPLETION NAME	OPERATOR NAME	TWN	RNG	SEC	QQQQ
CO	WELD	05-123-31760	SEGAL 8-2-24 CN	CRESTONE PEAK RESOURCES OPERATING LLC	4N	66W	24	SENE
CO	WELD	05-123-31760	SEGAL 8-2-24 NI	CRESTONE PEAK RESOURCES OPERATING LLC	4N	66W	24	SENE
CO	WELD	05-123-37334	SORIN NATURAL RESOURCES 2M-303 FKA 2M-203 NI	PDC ENERGY INC	4N	66W	2	W2E2, E2W2
CO	WELD	05-123-37350	SORIN NATURAL RESOURCES 2M-423 CD	PDC ENERGY INC	4N	66W	2	W2E2, E2W2
CO	WELD	05-123-37346	SORIN NATURAL RESOURCES 2R-243 NI	PDC ENERGY INC	4N	66W	2	E2
CO	WELD	05-123-37312	SORIN NATURAL RESOURCES 2R-323 NI	PDC ENERGY INC	4N	66W	2	E2E2
CO	WELD	05-123-37309	SORIN NATURAL RESOURCES 2R-403 CD	PDC ENERGY INC	4N	66W	2	E2
CO	WELD	05-123-37310	SORIN NATURAL RESOURCES 2U-203 NI	PDC ENERGY INC	4N	66W	2	E2E2
CO	WELD	05-123-37311	SORIN NATURAL RESOURCES 2U-443 CD	PDC ENERGY INC	4N	66W	2	E2E2
CO	WELD	05-123-09299	STROMBERGER UNIT FEDERAL 2-12	CHURCHILL USA INC	4N	66W	12	NESE
CO	WELD	05-123-40095	TARIN FEDERAL 32W-234 NI	PDC ENERGY INC	4N	66W	31	SESE
CO	WELD	05-123-40544	WIEDEMAN 28E-202 NI	PDC ENERGY INC	4N	66W	28	NENE
CO	WELD	05-123-40551	WIEDEMAN 28E-234 NI	PDC ENERGY INC	4N	66W	30	NWNE
CO	WELD	05-123-40561	WIEDEMAN 28E-404 CD	PDC ENERGY INC	4N	66W	30	NWNE
CO	WELD	05-123-40559	WIEDEMAN 28E-432 CD	PDC ENERGY INC	4N	66W	28	NENE
CO	WELD	05-123-40554	WIEDEMAN 28F-202 NI	PDC ENERGY INC	4N	66W	28	SENE
CO	WELD	05-123-40603	WIEDEMAN 28F-214 NI	PDC ENERGY INC	4N	66W	30	NWNE
CO	WELD	05-123-40553	WIEDEMAN 28F-234 NI	PDC ENERGY INC	4N	66W	30	SWNE
CO	WELD	05-123-40549	WIEDEMAN 28F-304 NI	PDC ENERGY INC	4N	66W	30	SWNE
CO	WELD	05-123-40543	WIEDEMAN 28F-314 NI	PDC ENERGY INC	4N	66W	30	NWNE
CO	WELD	05-123-40556	WIEDEMAN 28F-412 CD	PDC ENERGY INC	4N	66W	28	NENE
CO	WELD	05-123-40558	WIEDEMAN 28F-432 CD	PDC ENERGY INC	4N	66W	28	SENE
CO	WELD	05-123-40546	WIEDEMAN 28G-214 NI	PDC ENERGY INC	4N	66W	30	NWNE
CO	WELD	05-123-40552	WIEDEMAN 28G-312 NI	PDC ENERGY INC	4N	66W	28	NENE
CO	WELD	05-123-40541	WIEDEMAN 28G-314 NI	PDC ENERGY INC	4N	66W	30	SWSE
CO	WELD	05-123-37966	WIEDEMAN 29G-323 NI	PDC ENERGY INC	4N	66W	32	W2NW
CO	WELD	05-123-37958	WIEDEMAN 29G-403 CD	PDC ENERGY INC	4N	66W	32	W2NW
CO	WELD	05-123-37962	WIEDEMAN 29K-243	PDC ENERGY INC	4N	66W	29	W2SW
CO	WELD	05-123-37967	WIEDEMAN 29K-343	PDC ENERGY INC	4N	66W	29	SW
CO	WELD	05-123-37965	WIEDEMAN 29K-403	PDC ENERGY INC	4N	66W	29	SW
CO	WELD	05-123-37961	WIEDEMAN 29O-243 NI	PDC ENERGY INC	4N	66W	32	E2NW, W2NE
CO	WELD	05-123-40542	WIEDEMAN FEDERAL 28G-212 NI	PDC ENERGY INC	4N	66W	28	SENE
CO	WELD	05-123-40340	WIEDEMAN TRUST 29O-332 NI	PDC ENERGY INC	4N	66W	28	NESE
CO	WELD	05-123-40339	WIEDEMAN TRUST 29P-212 NI	PDC ENERGY INC	4N	66W	28	NESE
CO	WELD	05-123-31935	WITMAN 2-34	GREAT WESTERN OPERATING COMPANY LLC	4N	67W	2	SESW

INSOFAR AND ONLY INSOFAR AS THE ABOVE DESCRIBED AGREEMENTS COVER AND AFFECT THE FOLLOWING LANDS:

TOWNSHIP 4 NORTH, RANGE 65 WEST, SECTIONS 6, 7, 18, 19, 30, 31
TOWNSHIP 4 NORTH, RANGE 66 WEST, SECTIONS 1 THROUGH 36
TOWNSHIP 4 NORTH, RANGE 67 WEST, SECTIONS 1, 2, 25, 26, 27, 34, 35, 36
TOWNSHIP 5 NORTH, RANGE 66 WEST, SECTIONS 18, 19, 20, 25, S/2 of 26, 27, 28, 29, 30, 31, 32, 33, 34, 35, 36
TOWNSHIP 5 NORTH, RANGE 67 WEST SECTIONS 13, 14, 23, 24, 25, 26, 35, 36

END OF EXHIBIT

EXHIBIT A-3 EASEMENTS
DISTRICT 15 - WELD COUNTY, COLORADO

Amgt ID	State	County	Amgt Type	First Party	Second Party	Amgt Date	BK	PG	Rec #
Q082653000	COLORADO	WELD	Pipeline Row	ROY K JOHNSON ET UX	NOBLE ENERGY INC	29-Jan-14	-	-	-
Q082708000	COLORADO	WELD	Pipeline Row	DAVID W HUNT ET AL	NOBLE ENERGY INC	13-Feb-14	-	-	-
Q083086000	COLORADO	WELD	Pipeline Row	MARY A ULRICH ET AL	NOBLE ENERGY INC	1-Apr-14	-	-	-
Q083123000	COLORADO	WELD	Pipeline Row	BRUCE D SANDAU ET AL	NOBLE ENERGY INC	1-Apr-14	-	-	-
Q085224000	COLORADO	WELD	Pipeline Row	RICHARD C SCHAFER ET UX	SNYDER OIL CORPORATION	17-Mar-94	-	-	-
Q097264000	COLORADO	WELD	Pipeline Row	BIG THOMPSON INVESTMENT HOLDINGS LLC	NOBLE ENERGY INC	7-May-14	-	-	-
Q097562000	COLORADO	WELD	Pipeline Row	CERVI ENTERPRISES INC	NOBLE ENERGY INC	8-Sep-15	-	-	-
Q049238000	COLORADO	WELD	Road Row	NOEL V HAYES JR REVOCABLE TRUST	NOBLE ENERGY PRODUCTION INC	26-Jan-06	-	-	-
Q051380000	COLORADO	WELD	Road Row	NOEL V HAYES JR REVOCABLE TRUST ET AL	NOBLE ENERGY PRODUCTION INC	26-Jan-06	-	-	3767351
Q088187000	COLORADO	WELD	Road Row	PUBLIC SERVICE COMPANY OF COLORADO	BARRETT ENERGY COMPANY	22-Nov-85	1099	2067	2039855
Q097583000	COLORADO	WELD	Road Row	NOBLE ENERGY INC	SADDLE BUTTE ROCKIES MIDSTREAM LLC	1-Mar-16	-	-	-
Q098970000	COLORADO	WELD	Road Row	NOBLE ENERGY INC	SUNCOR ENERGY (USA) PIPELINE COMPANY	27-Apr-16	-	-	4204735
Q099014000	COLORADO	WELD	Road Row	ELAINE ROSAMOND GOLDBERG LIVING TRUST	NOBLE ENERGY INC	11-Apr-16	-	-	4212093
2614000	COLORADO	WELD	ROW/Easement	FRONT RANGE LAND & LIVESTO	PATINA OKLAHOMA CORP	19-Aug-96	-	-	-
31485000	COLORADO	WELD	ROW/Easement	ANJO CONSTRUCTION CO.	BARRETT ENERGY COMPANY	1-Aug-88	-	-	-
Q061699000	COLORADO	WELD	ROW/Easement	GODFREY DITCH COMPANY	NOBLE ENERGY INC	7-Nov-11	-	-	3812601
Q061727000	COLORADO	WELD	ROW/Easement	GODFREY DITCH COMPANY	NOBLE ENERGY INC	7-Nov-11	-	-	3812597
Q071142000	COLORADO	WELD	ROW/Easement	AKA ENERGY GROUP LLC	NOBLE ENERGY INC	26-Sep-12	-	-	3885919
SUR00003	COLORADO	WELD	ROW/Easement	MARTINSON, MYRON G. ET UX	SNYDER OIL CORPORATION	1-Apr-91	1320	-	2272182
SUR00006	COLORADO	WELD	ROW/Easement	MILLER, LAWRENCE H., ET UX	SNYDER OIL CORPORATION	1-Apr-91	1320	-	2272184
SUR00022	COLORADO	WELD	ROW/Easement	SANDAU, ROBERT V., ET AL	SNYDER OIL COMPANY	31-Jan-91	-	-	-
SUR00028	COLORADO	WELD	ROW/Easement	WARREN N. MCMLLEN TRUST	SNYDER OIL CORPORATION	21-Jan-91	-	-	-
SUR00031	COLORADO	WELD	ROW/Easement	BERIG, WILLIAM D.	SNYDER OIL CORPORATION	21-Mar-91	-	-	-
SUR00073	COLORADO	WELD	ROW/Easement	SCHAEFER, RUSSELL O., ET U	SNYDER OIL CORPORATION	6-Aug-91	-	-	-
SUR00126	COLORADO	WELD	ROW/Easement	SCHAEFER, WILLIAM L. ET UX	SNYDER OIL CORPORATION	27-Aug-91	-	-	-
SUR00127	COLORADO	WELD	ROW/Easement	DINNER, MARVIN J.	SNYDER OIL CORPORATION	30-Aug-91	-	-	-
SUR00129	COLORADO	WELD	ROW/Easement	SCHWAB, DONALD	SNYDER OIL CORPORATION	11-Sep-91	-	-	-
SUR00130	COLORADO	WELD	ROW/Easement	SCHWAB, DONALD	SNYDER OIL CORPORATION	11-Sep-91	-	-	-
SUR00131	COLORADO	WELD	ROW/Easement	SCHWAB, DONALD	SNYDER OIL CORPORATION	11-Sep-91	-	-	-
SUR00132	COLORADO	WELD	ROW/Easement	SCHWAB, DONALD	SNYDER OIL CORPORATION	11-Sep-91	-	-	-
SUR00145	COLORADO	WELD	ROW/Easement	HUNGENBERG, DAVID L., ET U	SNYDER OIL CORPORATION	19-Sep-91	-	-	-
SUR00164	COLORADO	WELD	ROW/Easement	SCHAEFER, WILLIAM L., ET U	SNYDER OIL CORPORATION	27-Aug-91	-	-	-
SUR00168	COLORADO	WELD	ROW/Easement	JOHNSON, ROY K., ET UX	SNYDER OIL CORPORATION	4-Oct-91	-	-	-
SUR00169	COLORADO	WELD	ROW/Easement	JOHNSON, ROY K., ET UX	SNYDER OIL CORPORATION	4-Oct-91	-	-	-
SUR00170	COLORADO	WELD	ROW/Easement	CARL A JEPSEN	SNYDER OIL CORPORATION	14-Oct-91	-	-	-
SUR00178	COLORADO	WELD	ROW/Easement	MOSIER, RUSSELL L., ET UX	SNYDER OIL CORPORATION	1-Oct-91	-	-	-
SUR00179	COLORADO	WELD	ROW/Easement	CARLSON, CLARENCE A., ET U	SNYDER OIL CORPORATION	11-Oct-91	-	-	-
SUR00194	COLORADO	WELD	ROW/Easement	NELSON, THEODORE , ET AL	SNYDER OIL CORPORATION	29-Oct-91	-	-	-

EXHIBIT A-3 EASEMENTS
DISTRICT 15 - WELD COUNTY, COLORADO

Amgt ID	State	County	Agmt Type	First Party	Second Party	Agmt Date	BK	PG	Rec #
SUR00203	COLORADO	WELD	ROW/Easement	SWEET VALLEY FARMS	SNYDER OIL CORPORATION	28-Oct-91	-	-	-
SUR00205	COLORADO	WELD	ROW/Easement	AGRICULTURAL PRODUCTS, INC	SNYDER OIL CORPORATION	20-Jan-92	-	-	-
SUR00207	COLORADO	WELD	ROW/Easement	ULRICH, MAX J.	SNYDER OIL CORPORATION	25-Oct-91	-	-	-
SUR00213	COLORADO	WELD	ROW/Easement	BRUZENSKI, REGINALD L., ET	SNYDER OIL CORPORATION	13-Dec-91	-	-	-
SUR00214	COLORADO	WELD	ROW/Easement	SANDAU, ROBERT V., ET UX	SNYDER OIL CORPORATION	4-Nov-91	-	-	-
SUR00215	COLORADO	WELD	ROW/Easement	PTASNIK, MICHAEL J., ET UX	SNYDER OIL CORPORATION	13-Jan-92	-	-	-
SUR00216	COLORADO	WELD	ROW/Easement	AGRICULTURAL PRODUCTS, INC	SNYDER OIL CORPORATION	20-Jan-92	-	-	-
SUR00217	COLORADO	WELD	ROW/Easement	AGRICULTURAL PRODUCTS, INC	SNYDER OIL CORPORATION	20-Jan-92	-	-	-
SUR00218	COLORADO	WELD	ROW/Easement	CRAVEN, IRMA JEAN	SNYDER OIL CORPORATION	5-Aug-91	-	-	-
SUR00230	COLORADO	WELD	ROW/Easement	MARTINEZ, FRANCISCO, ET UX	SNYDER OIL CORPORATION	6-Dec-91	1323	-	2275170
SUR00236	COLORADO	WELD	ROW/Easement	UNITED BANK OF GREELY, TRU	SNYDER OIL CORPORATION	21-Jan-91	-	-	-
SUR00240	COLORADO	WELD	ROW/Easement	AGRICULTURAL PRODUCTS INC.	SNYDER OIL CORPORATION	20-Jan-92	-	-	-
SUR00244	COLORADO	WELD	ROW/Easement	LORENZ, OLIVER J.	SNYDER OIL CORPORATION	17-Oct-91	-	-	-
SUR00246	COLORADO	WELD	ROW/Easement	LOEFFLER, JERRY L.	SNYDER OIL CORPORATION	13-Feb-92	-	-	-
SUR00266	COLORADO	WELD	ROW/Easement	STEWART, MARK JR., ET UX	SNYDER OIL CORPORATION	16-Jan-91	-	-	-
SUR00267	COLORADO	WELD	ROW/Easement	JEPSEN, CARL A.	SNYDER OIL CORPORATION	14-Oct-91	-	-	-
SUR00287	COLORADO	WELD	ROW/Easement	MATSUSHIMA, HARRY, ET AL	SNYDER OIL CORPORATION	6-Aug-91	-	-	-
SUR00396	COLORADO	WELD	ROW/Easement	WARREN N. MCMILLEN TRUST	SNYDER OIL CORPORATION	21-Jan-91	-	-	-
SUR00406	COLORADO	WELD	ROW/Easement	ULRICH, MAX J.	SNYDER OIL CORPORATION	12-Nov-92	1360	-	2312301
SUR00406	COLORADO	WELD	ROW/Easement	ULRICH, MAX J.	SNYDER OIL CORPORATION	12-Nov-92	1366	-	2317529
SUR00419	COLORADO	WELD	ROW/Easement	WIEDEMAN, EDWIEN, ET UX	SNYDER OIL CORPORATION	6-Mar-92	1333	-	2285595
SUR31926	COLORADO	WELD	ROW/Easement	FRONT RANGE LAND&LIVESTOCK	PATINA OIL & GAS CORPORATION	11-May-05	-	-	-
SUR31934	COLORADO	WELD	ROW/Easement	LOUIS E SPOMER ET AL	WEEKS ENERGY MINERALS	26-Dec-84	-	-	-
Q032259000	COLORADO	WELD	Subsurface Easement	PETROLEUM MANAGEMENT LLC - GARCIA J B3-33D	NOBLE ENERGY INC	28-Aug-09	-	-	3654889
				KERR-MCGEE OIL & GAS					

Q016383000	COLORADO	WELD	Surface Use Agreement	PLATTE SAND & GRAVEL LLC / THOMAS M SHARKEY	PATINA OIL & GAS CORPORATION	1-Jun-01	-	-	2920166
Q019639000	COLORADO	WELD	Surface Use Agreement	THOMAS L ROACH ET UX	GERRITY OIL & GAS CORPORATION	21-Feb-97	1594	932	2536810
Q019641000	COLORADO	WELD	Surface Use Agreement	JUDY LEONARD AS TRUSTEE OF ELAINE R	NOBLE ENERGY PRODUCTION INC	30-Jan-06	-	-	-
Q022830000	COLORADO	WELD	Surface Use Agreement	GOLDBERG TRUST	PATINA OIL & GAS CORPORATION	11-Feb-04	-	-	-
Q025808000	COLORADO	WELD	Surface Use Agreement	WARREN N MCMILLEN FAMILY TRUST	NOBLE ENERGY INC	16-Sep-08	-	-	3614226
Q027154000	COLORADO	WELD	Surface Use Agreement	BERNHARDT FARMS LLC	NOBLE ENERGY INC	4-Oct-07	-	-	-

EXHIBIT A-3 EASEMENTS
DISTRICT 15 - WELD COUNTY, COLORADO

Amgt ID	State	County	Amgt Type	First Party	Second Party	Amgt Date	BK	PG	Rec#
Q027836000	COLORADO	WELD	Surface Use Agreement	CECIL INVESTMENTS LLC	NOBLE ENERGY INC	28-Feb-08	-	-	-
Q029281000	COLORADO	WELD	Surface Use Agreement	ARTHUR P GARCIA	NOBLE ENERGY INC	27-May-09	-	-	-
Q029291000	COLORADO	WELD	Surface Use Agreement	RANDALL C KNUITSON ET UX	NOBLE ENERGY INC	15-Jun-09	-	-	-
Q029298000	COLORADO	WELD	Surface Use Agreement	JBS FIVE RIVERS CATTLE FEEDING LLC	NOBLE ENERGY INC	26-May-09	-	-	-
Q030412000	COLORADO	WELD	Surface Use Agreement	ELMER V LOEFFLER TRUST ET AL	NOBLE ENERGY INC	9-May-09	-	-	3638986
Q030540000	COLORADO	WELD	Surface Use Agreement	FIVE RIVERS CATTLE FEEDING LLC	NOBLE ENERGY INC	2-Oct-08	-	-	-
Q030570000	COLORADO	WELD	Surface Use Agreement	BERNHARDT FARMS LLC	NOBLE ENERGY INC	8-May-08	-	-	3568000
Q030572000	COLORADO	WELD	Surface Use Agreement	JOYCE J ALLEY	NOBLE ENERGY INC	28-Jan-08	-	-	3553498
Q030603000	COLORADO	WELD	Surface Use Agreement	CHARLES W JERKE ET AL	NOBLE ENERGY INC	25-Oct-07	-	-	3568993
Q030749000	COLORADO	WELD	Surface Use Agreement	THOMAS M HAREN	NOBLE ENERGY INC	16-Apr-08	-	-	3553500
Q030873000	COLORADO	WELD	Surface Use Agreement	RICHARD R WIEST ET UX	NOBLE ENERGY PRODUCTION INC	27-Oct-06	-	-	3630705
Q030877000	COLORADO	WELD	Surface Use Agreement	BERNHARDT FARMS LLC	NOBLE ENERGY INC	14-May-08	-	-	3586260
Q030880000	COLORADO	WELD	Surface Use Agreement	IRENE M SCHMIDT ET AL	NOBLE ENERGY INC	4-Nov-08	-	-	3630703
Q031496000	COLORADO	WELD	Surface Use Agreement	TOMM S OWENS	NOBLE ENERGY INC	13-May-08	-	-	3654996
Q031499000	COLORADO	WELD	Surface Use Agreement	TOMM S OWENS	NOBLE ENERGY INC	17-Jul-08	-	-	3576594
Q031524000	COLORADO	WELD	Surface Use Agreement	ZABKA FARMS INC ET AL	NOBLE ENERGY INC	22-Jul-08	-	-	3587155
Q031775000	COLORADO	WELD	Surface Use Agreement	WELD COUNTY SCHOOL DISTRICT RE-1	NOBLE ENERGY INC	24-Jun-08	-	-	3651537
Q031797000	COLORADO	WELD	Surface Use Agreement	RICHARD SCHAFER	NOBLE ENERGY INC	30-Jun-08	536	-	3651536
Q031806000	COLORADO	WELD	Surface Use Agreement	BRUCE SANDAU	NOBLE ENERGY INC	30-May-08	-	-	3569281
Q031808000	COLORADO	WELD	Surface Use Agreement	BRUCE SANDAU	NOBLE ENERGY INC	30-May-08	-	-	3620614
Q031818000	COLORADO	WELD	Surface Use Agreement	ZABKA FARMS INC ET AL	NOBLE ENERGY INC	27-Feb-08	-	-	3654997
Q031846000	COLORADO	WELD	Surface Use Agreement	JAMES D KISSLER	NOBLE ENERGY INC	19-Sep-08	-	-	3654995
Q031846000	COLORADO	WELD	Surface Use Agreement	JAMES D KISSLER	NOBLE ENERGY INC	19-Sep-08	-	-	3628380
Q031911000	COLORADO	WELD	Surface Use Agreement	STEVEN T ROACH	NOBLE ENERGY INC	25-Sep-08	-	-	-
Q031949000	COLORADO	WELD	Surface Use Agreement	EDWIEN WIEDEMAN ET UX	NOBLE ENERGY INC	30-Jun-09	507	-	3649507
Q031986000	COLORADO	WELD	Surface Use Agreement	STEVEN T ROACH	NOBLE ENERGY INC	25-Sep-08	-	-	-
Q032093000	COLORADO	WELD	Surface Use Agreement	MYRON G MARTINSON TRUST ET AL	NOBLE ENERGY INC	30-Sep-08	-	-	-
Q032117000	COLORADO	WELD	Surface Use Agreement	LARRY G KAMMERZELL REVOCABLE TRUST ET AL	NOBLE ENERGY INC	21-Sep-07	-	-	-
Q032266000	COLORADO	WELD	Surface Use Agreement	BETH BURTON	NOBLE ENERGY INC	18-Sep-08	-	-	-
Q032449000	COLORADO	WELD	Surface Use Agreement	ALBION JOHN CARLSON ET UX	NOBLE ENERGY INC	20-May-08	-	-	3654994
Q032893000	COLORADO	WELD	Surface Use Agreement	WILLIAM D BERIG	NOBLE ENERGY INC	6-Feb-08	256	-	3586256
Q032936000	COLORADO	WELD	Surface Use Agreement	TED OSTER	NOBLE ENERGY INC	24-Sep-08	-	-	-
Q032950000	COLORADO	WELD	Surface Use Agreement	TED OSTER	NOBLE ENERGY INC	24-Sep-08	-	-	-
Q032967000	COLORADO	WELD	Surface Use Agreement	RICHARD R WIEST ET UX	NOBLE ENERGY INC	3-Aug-09	-	-	3659075
Q033243001	COLORADO	WELD	Surface Use Agreement	RICHARD C SCHAFER	NOBLE ENERGY INC	3-Sep-08	533	-	3584533
Q033243002	COLORADO	WELD	Surface Use Agreement	RICHARD SCHAFER	NOBLE ENERGY INC	4-Aug-08	-	-	3584535
Q033322001	COLORADO	WELD	Surface Use Agreement	ZABKA FARMS INC ET AL	NOBLE ENERGY INC	22-Jul-08	226	-	3662226

EXHIBIT A-3 EASEMENTS
DISTRICT 15 - WELD COUNTY, COLORADO

Agmt ID	State	County	Agmt Type	First Party	Second Party	Agmt Date	BK	PG	Rec#
Q033322002	COLORADO	WELD	Surface Use Agreement	ZABKA FARMS INC ET AL	NOBLE ENERGY INC	14-Aug-09	-	-	3680475
Q034279000	COLORADO	WELD	Surface Use Agreement	MILDRED KISSLER ET AL	NOBLE ENERGY INC	19-Sep-08	217	-	3662217
Q034452000	COLORADO	WELD	Surface Use Agreement	KATHERINE C STEWART	NOBLE ENERGY INC	8-Jan-08	337	-	3579337
Q035194000	COLORADO	WELD	Surface Use Agreement	CITY OF EVANS	NOBLE ENERGY INC	17-Nov-09	-	-	3669733
Q035197000	COLORADO	WELD	Surface Use Agreement	ELMER WILLARD SCHMIDT	NOBLE ENERGY INC	30-Sep-08	-	-	-
Q036346000	COLORADO	WELD	Surface Use Agreement	ELAINE ROSAMOND GOLDBERG	GERRITY OIL AND GAS CORPORATION	4-Feb-97	-	-	2536809
Q036348000	COLORADO	WELD	Surface Use Agreement	ELAINE ROSAMOND GOLDBERG LIVING TRUST	NOBLE ENERGY INC	16-Oct-08	-	-	3587149
Q036358000	COLORADO	WELD	Surface Use Agreement	ELMER V LOEFFLER TRUST ET AL	NOBLE ENERGY INC	4-Dec-09	-	-	3677125
Q036358000	COLORADO	WELD	Surface Use Agreement	ELMER V LOEFFLER TRUST ET AL	NOBLE ENERGY INC	4-Dec-09	-	-	3677126
Q036363000	COLORADO	WELD	Surface Use Agreement	ELMER V LOEFFLER TRUST ET AL	NOBLE ENERGY INC	4-Dec-09	-	-	-
Q036455000	COLORADO	WELD	Surface Use Agreement	STEVEN T ROACH	NOBLE ENERGY INC	25-Sep-08	-	-	-
Q036470000	COLORADO	WELD	Surface Use Agreement	ELMER WILLARD SCHMIDT	NOBLE ENERGY INC	30-Sep-08	-	-	3593354
Q036484000	COLORADO	WELD	Surface Use Agreement	IRENE M SCHMIDT AND ROY A SCHMIDT FAMILY TRUST	NOBLE ENERGY INC	4-Nov-08	-	-	3593353
Q037381000	COLORADO	WELD	Surface Use Agreement	BARTELS FAMILY LLC ET AL	NOBLE ENERGY INC	17-Oct-08	-	-	3600797
Q037401000	COLORADO	WELD	Surface Use Agreement	MYRON G MARTINSON TRUST ET AL	NOBLE ENERGY INC	30-Sep-08	-	-	3600795
Q039704000	COLORADO	WELD	Surface Use Agreement	ZABKA FARMS INC ET AL	NOBLE ENERGY INC	14-Aug-09	-	-	3680474
Q039710000	COLORADO	WELD	Surface Use Agreement	JOYCE J ALLEY	NOBLE ENERGY INC	16-Jan-09	-	-	3701613
Q039725000	COLORADO	WELD	Surface Use Agreement	SUSANNE STEPHENS	NOBLE ENERGY PRODUCTION INC	31-Mar-06	-	-	3701630
Q039768000	COLORADO	WELD	Surface Use Agreement	BETTY B MCWILLIAMS	PETRO-CANADA RESOURCES (USA) INC	25-Mar-08	-	-	3701627
Q039780000	COLORADO	WELD	Surface Use Agreement	WESTERN EQUIPMENT TRUCK INC	PETRO-CANADA RESOURCES (USA) INC	17-Jul-08	-	-	3701633
Q040671000	COLORADO	WELD	Surface Use Agreement	WAYNE E WEBER ET UX	NOBLE ENERGY INC	24-Jul-08	-	-	3584538
Q040691002	COLORADO	WELD	Surface Use Agreement	WAYNE E WEBER ET UX	NOBLE ENERGY INC	24-Jul-08	-	-	3584537
Q040725000	COLORADO	WELD	Surface Use Agreement	RUSSELL L MOISER	NOBLE ENERGY INC	11-Nov-09	-	-	3705915
Q040743000	COLORADO	WELD	Surface Use Agreement	CHARLES W SYLVESTER JR	NOBLE ENERGY INC	25-May-10	-	-	3705919
Q040769000	COLORADO	WELD	Surface Use Agreement	TOMM S OWENS	NOBLE ENERGY INC	10-Aug-09	-	-	3706647
Q040784000	COLORADO	WELD	Surface Use Agreement	G D MOSSBERG ET UX	NOBLE ENERGY INC	25-Mar-08	-	-	3586296
Q040855000	COLORADO	WELD	Surface Use Agreement	PHYLLIS BURKGREN ET AL	NOBLE ENERGY INC	18-May-10	-	-	3701615
Q040915000	COLORADO	WELD	Surface Use Agreement	WETCO FARMS INC	NOBLE ENERGY INC	18-May-10	-	-	3701620
Q041755000	COLORADO	WELD	Surface Use Agreement	PHILLIPS LIVING TRUST	PETRO-CANADA RESOURCES (USA) INC	11-Jun-08	-	-	3564740
Q041875000	COLORADO	WELD	Surface Use Agreement	PHILLIPS LIVING TRUST	PETRO-CANADA RESOURCES (USA) INC	11-Jun-08	-	-	3564741
Q042100000	COLORADO	WELD	Surface Use Agreement	MONICA H MOSSBERG	SNYDER OIL CORP	29-Mar-94	-	-	3718129
Q042452000	COLORADO	WELD	Surface Use Agreement	FIVE RIVERS CATTLE FEEDING LLC	NOBLE ENERGY INC	2-Oct-08	-	-	3615688
Q043504000	COLORADO	WELD	Surface Use Agreement	WEST COLORADO SQUARE LTD	NOBLE ENERGY INC	25-Aug-10	-	-	3723611
Q043577000	COLORADO	WELD	Surface Use Agreement	WILLIAM D BERIG	NOBLE ENERGY INC	6-Feb-08	-	-	3586257
Q043579000	COLORADO	WELD	Surface Use Agreement	WILLIAM D BERIG	NOBLE ENERGY INC	6-Feb-08	-	-	3586258
Q043580000	COLORADO	WELD	Surface Use Agreement	WILLIAM D BERIG	NOBLE ENERGY INC	6-Feb-08	-	-	3586259

EXHIBIT A-3 EASEMENTS
DISTRICT 15 - WELD COUNTY, COLORADO

Amgt ID	State	County	Agmt Type	First Party	Second Party	Agmt Date	BK	PG	Rec #
Q043581000	COLORADO	WELD	Surface Use Agreement	BOOTH LAND & LIVESTOCK CO	NOBLE ENERGY INC	17-Jan-08	-	-	3592565
Q043581000	COLORADO	WELD	Surface Use Agreement	BOOTH LAND & LIVESTOCK CO	NOBLE ENERGY INC	17-Jan-08	-	-	3537507
Q044813000	COLORADO	WELD	Surface Use Agreement	BERNHARDT FARMS LLC	NOBLE ENERGY INC	20-Sep-10	-	1-1	3735226
Q045223000	COLORADO	WELD	Surface Use Agreement	ANADARKO E & P CO LP	NOBLE ENERGY INC ET AL	1-Jun-09	-	1-29	3636904
Q045936000	COLORADO	WELD	Surface Use Agreement	DUANE E FLACK ET AL	NOBLE ENERGY PRODUCTION INC	7-Mar-07	-	-	3467572
Q046566000	COLORADO	WELD	Surface Use Agreement	ROBERT SCHNEIDER ET UX	NOBLE ENERGY INC	28-Dec-10	-	-	3749763
Q046940000	COLORADO	WELD	Surface Use Agreement	DUANE E FLACK ET AL	NOBLE ENERGY INC ET AL	16-Nov-07	-	-	3552715
Q046952000	COLORADO	WELD	Surface Use Agreement	DUANE E FLACK ET AL	NOBLE ENERGY INC ET AL	20-Oct-09	-	1-10	3711979
Q047157000	COLORADO	WELD	Surface Use Agreement	RAYMOND G SCHMIER	NOBLE ENERGY INC	29-Sep-08	-	-	3630704
Q047160000	COLORADO	WELD	Surface Use Agreement	ESTHER M SCHANK	NOBLE ENERGY PRODUCTION INC	24-May-07	-	-	3600771
Q047177000	COLORADO	WELD	Surface Use Agreement	JBS FIVE RIVERS CATTLE FEEDING LLC	NOBLE ENERGY INC	9-Dec-10	-	-	3754992
Q047179000	COLORADO	WELD	Surface Use Agreement	JBS FIVE RIVERS CATTLE FEEDING LLC	NOBLE ENERGY INC	25-Jan-11	-	-	3754990
Q047182000	COLORADO	WELD	Surface Use Agreement	JBS FIVE RIVERS CATTLE FEEDING LLC	NOBLE ENERGY INC	9-Dec-10	-	-	3754991
Q047185000	COLORADO	WELD	Surface Use Agreement	JBS FIVE RIVERS CATTLE FEEDING LLC	NOBLE ENERGY INC	9-Nov-10	-	-	3754994
Q047189000	COLORADO	WELD	Surface Use Agreement	JBS FIVE RIVERS CATTLE FEEDING LLC	NOBLE ENERGY INC	9-Dec-10	-	-	3754993
Q047203000	COLORADO	WELD	Surface Use Agreement	ZABKA FARMS INC ET AL	PATINA OIL AND GAS CORPORATION	11-Sep-01	-	-	2885973
Q047232000	COLORADO	WELD	Surface Use Agreement	THOMAS M HAREN	NOBLE ENERGY INC	8-Aug-08	-	-	3584527
Q047269000	COLORADO	WELD	Surface Use Agreement	PLATTE RIVER BOTTOM LLC	NOBLE ENERGY INC	18-Feb-11	-	-	3758542
Q047313000	COLORADO	WELD	Surface Use Agreement	ESTHER M SCHANK	PATINA OIL AND GAS CORP	20-Aug-01	-	-	2884209
Q047673000	COLORADO	WELD	Surface Use Agreement	ESTHER M SCHANK	NOBLE ENERGY PRODUCTION INC	24-May-07	-	-	3563267
Q047840000	COLORADO	WELD	Surface Use Agreement	SOUTHWESTERN INVESTMENT GROUP LLC	NOBLE ENERGY INC	15-Nov-10	-	1-21	3735483
Q048018000	COLORADO	WELD	Surface Use Agreement	PLUMB RIDGE LLC	NOBLE ENERGY INC	7-Mar-11	-	-	3759420
Q049166000	COLORADO	WELD	Surface Use Agreement	MICHAEL J PTASNIK ET UX	NOBLE ENERGY PRODUCTION INC	10-Nov-05	449	-	3469449
Q049166000	COLORADO	WELD	Surface Use Agreement	MICHAEL J PTASNIK ET UX	NOBLE ENERGY PRODUCTION INC	10-Nov-05	443	-	3469443
Q049176000	COLORADO	WELD	Surface Use Agreement	SHABLE HOMESTEAD LLC	NOBLE ENERGY INC	1-Dec-10	-	-	3762014
Q049215000	COLORADO	WELD	Surface Use Agreement	RURAL LAND COMPANY INC	CHAMPLIN PETROLEUM COMPANY	11-Jul-78	-	-	-
Q049372000	COLORADO	WELD	Surface Use Agreement	PLATTE TRUST	PATINA OIL & GAS CORP	28-Feb-05	369	-	3546369
Q049389000	COLORADO	WELD	Surface Use Agreement	RALPH CARL NELSON ET UX	NOBLE ENERGY INC	28-Apr-11	-	-	3777269
Q049747000	COLORADO	WELD	Surface Use Agreement	DUKE L PHILLIPS	PRIMA OIL AND GAS CO	23-Dec-99	-	-	-
Q051350000	COLORADO	WELD	Surface Use Agreement	DAVID A PETROCCO ET UX	PATINA OIL & GAS CORP	15-Nov-03	-	-	3181674
Q052230000	COLORADO	WELD	Surface Use Agreement	CHARLES R LOPRESTO ET UX	GERRITY OIL AND GAS CO	9-Nov-88	-	-	-
Q052500000	COLORADO	WELD	Surface Use Agreement	JAMES TANNER ET UX	NOBLE ENERGY INC	27-Jun-11	-	-	3783839
Q056170000	COLORADO	WELD	Surface Use Agreement	BOOTH LAND & LIVESTOCK CO	NOBLE ENERGY INC	14-Apr-11	-	-	3788380
Q058340000	COLORADO	WELD	Surface Use Agreement	JOYCE ALLEY	COLTON LLC	1-Nov-08	-	-	-
Q060890000	COLORADO	WELD	Surface Use Agreement	DINNER FAMILY FARM LLC	NOBLE ENERGY INC	6-Sep-11	-	-	3800384
Q060946000	COLORADO	WELD	Surface Use Agreement	2D2K LLC	NOBLE ENERGY INC	24-Aug-11	-	-	3803512
Q061007000	COLORADO	WELD	Surface Use Agreement	JBS FIVE RIVERS CATTLE FEEDING LLC	NOBLE ENERGY INC	9-Jun-11	-	-	3793087

EXHIBIT A-3 EASEMENTS
DISTRICT 15 - WELD COUNTY, COLORADO

Amgt ID	State	County	Agmt Type	First Party	Second Party	Agmt Date	BK	PG	Rec #
Q061042000	COLORADO	WELD	Surface Use Agreement	DOYLE MCCARTHY	NOBLE ENERGY INC	30-Aug-11	-	-	3797745
Q061057000	COLORADO	WELD	Surface Use Agreement	WARREN N MCMLLEN FAMILY TRUST	NOBLE ENERGY INC	16-Aug-11	-	-	3797731
Q062486000	COLORADO	WELD	Surface Use Agreement	ELSIE SCHNORR	NOBLE ENERGY INC	18-Nov-11	-	-	3819129
Q062498000	COLORADO	WELD	Surface Use Agreement	LARRY RHODARMER	NOBLE ENERGY INC	18-Nov-11	-	-	3819128
Q062826000	COLORADO	WELD	Surface Use Agreement	RICHARD R WIEST ET UX	NOBLE ENERGY INC	9-Sep-11	-	-	3816495
Q063102000	COLORADO	WELD	Surface Use Agreement	WARREN N MCMLLEN FAMILY TRUST	NOBLE ENERGY INC	19-Dec-11	-	-	3825869
Q063108000	COLORADO	WELD	Surface Use Agreement	RIVER BOTTOM HUNTING CLUB LLC	NOBLE ENERGY INC	2-Dec-11	-	-	3825878
Q063118000	COLORADO	WELD	Surface Use Agreement	KAREL WATSON	NOBLE ENERGY INC	22-Nov-11	-	-	3825883
Q063121000	COLORADO	WELD	Surface Use Agreement	MARK R STEWART III	NOBLE ENERGY INC	5-Jan-12	-	-	3825882
Q063265000	COLORADO	WELD	Surface Use Agreement	BETTY J SCHMIER FAMILY TRUST	NOBLE ENERGY INC	12-Dec-11	-	-	3822895
Q063267000	COLORADO	WELD	Surface Use Agreement	RAYMOND G SCHMIER	NOBLE ENERGY INC	12-Dec-11	-	-	3822894
Q063268000	COLORADO	WELD	Surface Use Agreement	WILBERT H SCHMIER	NOBLE ENERGY INC	12-Dec-11	-	-	3822896
Q063360000	COLORADO	WELD	Surface Use Agreement	FRONT RANGE LAND AND LIVESTOCK LLC	NOBLE ENERGY INC	6-Dec-11	-	-	3825873
Q063384000	COLORADO	WELD	Surface Use Agreement	JBS FIVE RIVERS CATTLE FEEDING LLC	NOBLE ENERGY INC	8-Nov-11	-	-	3825892
Q063384000	COLORADO	WELD	Surface Use Agreement	JBS FIVE RIVERS CATTLE FEEDING LLC	NOBLE ENERGY INC	8-Nov-11	-	-	-
Q064042000	COLORADO	WELD	Surface Use Agreement	PLUMB RIDGE LLC	NOBLE ENERGY INC	26-Aug-11	-	-	3831550
Q064068000	COLORADO	WELD	Surface Use Agreement	RICHARD C SCHAFER ET UX	NOBLE ENERGY INC	18-Jan-12	-	-	3831544
Q064193000	COLORADO	WELD	Surface Use Agreement	RURAL LAND CO INC	NOBLE ENERGY INC	28-Feb-12	-	-	3837744
Q064291000	COLORADO	WELD	Surface Use Agreement	WARREN N MCMLLEN FAMILY TRUST NO 17786	NOBLE ENERGY INC	29-Nov-11	-	-	3834372
Q064292000	COLORADO	WELD	Surface Use Agreement	WARREN N MCMLLEN FAMILY TRUST NO 17786	NOBLE ENERGY INC	29-Nov-11	-	-	3834371
Q064690000	COLORADO	WELD	Surface Use Agreement	LYDIA LOEFFLER	NOBLE ENERGY INC	1-Feb-12	-	-	3843916
Q064710000	COLORADO	WELD	Surface Use Agreement	STEVEN T ROACH	NOBLE ENERGY INC	8-Feb-12	-	-	3843919
Q065873000	COLORADO	WELD	Surface Use Agreement	JIM STEWART	NOBLE ENERGY INC	10-Apr-12	-	-	-
Q065876000	COLORADO	WELD	Surface Use Agreement	WARREN N MCMLLEN FAMILY TRUST	NOBLE ENERGY INC	16-Mar-12	-	-	3846226
Q067000000	COLORADO	WELD	Surface Use Agreement	JAMES K KISSLER ET UX	NOBLE ENERGY INC	14-Dec-11	-	-	3856991
Q067354000	COLORADO	WELD	Surface Use Agreement	MARY E BURTON	NOBLE ENERGY INC	18-Apr-12	-	-	3854129
Q067356000	COLORADO	WELD	Surface Use Agreement	MARY E BURTON	NOBLE ENERGY INC	18-Apr-12	-	-	3854130
Q067409000	COLORADO	WELD	Surface Use Agreement	GERALD JOHNSON ET AL	NOBLE ENERGY INC	7-May-12	-	-	3856996
Q067777000	COLORADO	WELD	Surface Use Agreement	JAMES TANNER ET UX	NOBLE ENERGY INC	4-Jun-12	-	-	3856685
Q068021000	COLORADO	WELD	Surface Use Agreement	BERNHARDT FARMS LLC	NOBLE ENERGY INC	21-Jun-12	-	-	3858822
Q068604000	COLORADO	WELD	Surface Use Agreement	WILLIAM D BERIG	NOBLE ENERGY INC	25-May-12	-	-	3865283
Q068613000	COLORADO	WELD	Surface Use Agreement	KEVIN W SCHMIDT ET UX	NOBLE ENERGY INC	28-Jun-12	-	-	3865291
Q068924000	COLORADO	WELD	Surface Use Agreement	BARTELS FAMILY LLC ET AL	NOBLE ENERGY INC	25-Jul-12	-	-	3868991
Q069159000	COLORADO	WELD	Surface Use Agreement	BARTELS FAMILY LLC ET AL	NOBLE ENERGY INC	25-Jul-12	-	-	3872903
Q069200000	COLORADO	WELD	Surface Use Agreement	J OLIVER AND ELMA E LORENZE FAMILY TRUST	NOBLE ENERGY INC	22-Jun-12	-	-	3872017
Q069239000	COLORADO	WELD	Surface Use Agreement	LEONARD G PEPPLER ET UX	NOBLE ENERGY INC	26-Jun-12	-	-	3872018
Q070015000	COLORADO	WELD	Surface Use Agreement	MATTHEW CHISMAR	NOBLE ENERGY INC	27-Aug-12	-	-	3881717

EXHIBIT A-3 EASEMENTS
DISTRICT 15 - WELD COUNTY, COLORADO

Amgt ID	State	County	Agmt Type	First Party	Second Party	Agmt Date	BK	PG	Rec #
Q072231000	COLORADO	WELD	Surface Use Agreement	DOYLE MCCARTHY	PETRO-CANADA RESOURCES (USA) INC	13-Dec-07	-	-	3523909
Q072923000	COLORADO	WELD	Surface Use Agreement	JOYCE ALLELY	COLTON LLC	18-Jan-07	-	-	-
Q072942000	COLORADO	WELD	Surface Use Agreement	ELSIE V SCHNORR	COLTON LLC	10-Jan-07	-	-	-
Q073547000	COLORADO	WELD	Surface Use Agreement	WARREN N MCMILLEN FAMILY TRUST	NOBLE ENERGY INC	30-Nov-12	-	-	3898470
Q073595000	COLORADO	WELD	Surface Use Agreement	DAVID A PETROCCO ET UX	NOBLE ENERGY INC	22-Aug-12	-	-	3912373
Q073644000	COLORADO	WELD	Surface Use Agreement	ELMER E LUNDVALL ET AL	NOBLE ENERGY INC	15-Mar-08	-	-	3906844
Q074009000	COLORADO	WELD	Surface Use Agreement	WESTERN EQUIPMENT & TRUCK INC	PATINA OIL & GAS CORPORATION	11-Jun-03	-	-	3568015
Q074917000	COLORADO	WELD	Surface Use Agreement	LYDIA LOEFFLER	NOBLE ENERGY INC	26-Mar-13	-	-	3927152
Q074925000	COLORADO	WELD	Surface Use Agreement	ROY K JOHNSON ET AL	NOBLE ENERGY INC	3-Mar-13	-	-	3922224
Q074925000	COLORADO	WELD	Surface Use Agreement	ROY K JOHNSON ET AL	NOBLE ENERGY INC	3-Mar-13	-	-	4104446
Q076144000	COLORADO	WELD	Surface Use Agreement	BARTELS FAMILY LLC ET AL	NOBLE ENERGY INC	2-May-13	-	-	3944518
Q076146000	COLORADO	WELD	Surface Use Agreement	RALPH CARL NELSON ET UX	NOBLE ENERGY INC	20-May-13	-	-	3944521
Q076648000	COLORADO	WELD	Surface Use Agreement	MYRON G MARTINSON TRUST ET AL	NOBLE ENERGY INC	14-Jun-13	-	-	3953609
Q076849000	COLORADO	WELD	Surface Use Agreement	JBS FIVE RIVERS CATTLE FEEDING LLC	NOBLE ENERGY INC	9-Jul-13	-	-	3955428
Q081078000	COLORADO	WELD	Surface Use Agreement	BOOTH LAND AND LIVESTOCK	PATINA OIL & GAS CORPORATION	15-Oct-02	-	-	3004621
Q083246000	COLORADO	WELD	Surface Use Agreement	MARIE J SHABLE	ELK EXPLORATION INC	26-Aug-86	-	-	2067415
Q083675000	COLORADO	WELD	Surface Use Agreement	DOUG L KAMMERZELL	NOBLE ENERGY PRODUCTION INC	17-Apr-07	-	-	-
Q083694000	COLORADO	WELD	Surface Use Agreement	VERN KAMMERZELL ET AL	NOBLE ENERGY PRODUCTION INC	26-Feb-07	-	-	-
Q083719000	COLORADO	WELD	Surface Use Agreement	CHARLES W JERKE ET AL	NOBLE ENERGY PRODUCTION INC	6-Mar-07	-	-	-
Q084123000	COLORADO	WELD	Surface Use Agreement	RANDALL C KNUTSON ET UX	NOBLE ENERGY INC	11-Dec-07	-	-	-
Q084343000	COLORADO	WELD	Surface Use Agreement	FARMERS INDEPENDENT DITCH COMPANY	BASIN EXPLORATION INC	3-Oct-92	1371	157	2322182
Q084353000	COLORADO	WELD	Surface Use Agreement	CHARLES RUTHERFORD STROH ET UX	ELK EXPLORATION INC	11-Dec-87	1180	620	2125084
Q084487000	COLORADO	WELD	Surface Use Agreement	STEVEN T ROACH	NOBLE ENERGY PRODUCTION INC	6-Dec-05	-	-	3385080
Q084529000	COLORADO	WELD	Surface Use Agreement	GERALD JOHNSON	NOBLE ENERGY PRODUCTION INC	24-Jul-07	-	-	3582544
Q084588000	COLORADO	WELD	Surface Use Agreement	MATTHEW J CHISMAR	PATINA OIL AND GAS CORPORATION	21-Mar-05	-	-	-
Q084648000	COLORADO	WELD	Surface Use Agreement	THOMAS L ROACH ET EX	GERRITY OIL & GAS CORPORATION	10-Jan-95	-	-	-
Q084748000	COLORADO	WELD	Surface Use Agreement	ELMER LUNDVALL	NOBLE ENERGY PRODUCTION INC	14-Sep-05	-	-	-
Q084785000	COLORADO	WELD	Surface Use Agreement	MOSSBERG FAMILY FARMS LLP ET AL	NOBLE ENERGY INC	25-Mar-08	-	-	-
Q084887000	COLORADO	WELD	Surface Use Agreement	BRUCE D SANDAU ET AL	SNYDER OIL CORPORATION	9-Feb-94	-	-	-
Q084889000	COLORADO	WELD	Surface Use Agreement	EDWIEN WIEDEMAN ET UX	SNYDER OIL CORPORATION	24-Jan-94	-	-	-
Q084978000	COLORADO	WELD	Surface Use Agreement	ALBERT KAMMERZELL ET AL	PATINA OIL AND GAS CORPORATION	30-Sep-00	-	-	-
Q086092000	COLORADO	WELD	Surface Use Agreement	RURAL LAND COMPANY INC	PRIMA OIL & GAS COMPANY	29-Jul-92	-	-	-
Q086186000	COLORADO	WELD	Surface Use Agreement	EATON CATTLE CO	PRIMA OIL AND GAS COMPANY	8-May-02	-	-	-
Q086195000	COLORADO	WELD	Surface Use Agreement	CHARLES R LOPRESTO ET AL	THE ROBERT GERRITY COMPANY	9-Nov-88	-	-	-
Q088025000	COLORADO	WELD	Surface Use Agreement	MILLER FEED LOTS INC ET AL	MARTIN EXPLORATION MANAGEMENT CORPORATION	18-Jul-84	1047	805	1986091
Q088067000	COLORADO	WELD	Surface Use Agreement	CHARLES R STROH ET UX	ELK EXPLORATION INC	28-May-87	1159	858	2102572

EXHIBIT A-3 EASEMENTS
DISTRICT 15 - WELD COUNTY, COLORADO

Amgt ID	State	County	Agmt Type	First Party	Second Party	Agmt Date	BK	PG	Rec #
Q088074000	COLORADO	WELD	Surface Use Agreement	CHARLES RUTHERFORD STROH ET UX	CHAMPLIN PETROLEUM COMPANY	20-Jan-87	1144	1341	2086643
Q093840000	COLORADO	WELD	Surface Use Agreement	PHILLIP E CAMENISCH	COLTON LLC	26-Jan-07	-	-	4067216
Q101474000	COLORADO	WELD	Surface Use Agreement	MAX J ULRICH	NOBLE ENERGY INC	3-Nov-16	-	-	4259201
Q101555000	COLORADO	WELD	Surface Use Agreement	DOYLE MCCARTHY	NOBLE ENERGY INC	15-Nov-16	-	-	4267000
Q102539000	COLORADO	WELD	Surface Use Agreement	EUGENE KAMMERZELL ET UX	PRIMA OIL AND GAS COMPANY	11-Nov-92	-	-	-
Q103227000	COLORADO	WELD	Surface Use Agreement	LLOYD L EWING FAMILY TRUST ET AL	NOBLE ENERGY INC	23-Jan-17	-	-	4280946
Q103424000	COLORADO	WELD	Surface Use Agreement	LUNDVALL ENERGY PARK LLC	NOBLE ENERGY INC	3-Mar-17	-	-	4291429
Q103516000	COLORADO	WELD	Surface Use Agreement	ROBERTA A MCGREGOR	NOBLE ENERGY INC	30-Jan-17	-	-	4296422
Q082302000	COLORADO	WELD	Surface Use/Grant of Easement	SHABLE HOMESTEAD LLC	NOBLE ENERGY INC	8-Nov-13	-	-	3995446
Q085676000	COLORADO	WELD	Surface Use/Grant of Easement	JBS FIVE RIVERS CATTLE FEEDING LLC	NOBLE ENERGY INC	31-Mar-14	-	-	-
Q098440000	COLORADO	WELD	Surface Use/Grant of Easement	ROBERT S SCHNEIDER ET AL	NOBLE ENERGY INC	19-Apr-16	-	-	4204237
Q099448000	COLORADO	WELD	Surface Use/Grant of Easement	DOUG L KAMMERZELL	NOBLE ENERGY INC	9-Jun-16	-	-	4218478
Q099683000	COLORADO	WELD	Surface Use/Grant of Easement	VERN KAMMERZELL ET AL	NOBLE ENERGY INC	6-Jul-16	-	-	4222947
Q099864000	COLORADO	WELD	Surface Use/Grant of Easement	LARRY G KAMMERZELL REVOCABLE TRUST ET AL	NOBLE ENERGY INC	12-Jul-16	-	-	4225815
Q101349000	COLORADO	WELD	Surface Use/Grant of Easement	LOEFFLER ENTERPRISES	NOBLE ENERGY INC	11-Nov-16	-	-	4255369
Q101548000	COLORADO	WELD	Surface Use/Grant of Easement	SHUPE BROS CO	NOBLE ENERGY INC	26-Oct-16	-	-	4254171
Q101557000	COLORADO	WELD	Surface Use/Grant of Easement	PHYLLIS ANN BURKGREN	NOBLE ENERGY INC	31-Oct-16	-	-	4264265
Q101641000	COLORADO	WELD	Surface Use/Grant of Easement	MATTHEW J CHISMAR IRREVOCABLE TRUST	NOBLE ENERGY INC	11-Nov-16	-	-	4264262
Q103332000	COLORADO	WELD	Surface Use/Grant of Easement	STEVEN SPOMER ET AL	NOBLE ENERGY INC	10-Jan-17	-	-	4276700
Q143888000	COLORADO	WELD	Surface Use/Grant of Easement	WARREN N MCMILLEN FAMILY TRUST	NOBLE ENERGY INC	22-Mar-17	-	-	4291434

INSOFAR AND ONLY INSOFAR AS THE ABOVE DESCRIBED AGREEMENTS COVER AND AFFECT THE FOLLOWING LANDS:

TOWNSHIP 4 NORTH, RANGE 65 WEST, SECTIONS 6, 7, 18, 19, 30, 31
TOWNSHIP 4 NORTH, RANGE 66 WEST, SECTIONS 1 THROUGH 36
TOWNSHIP 4 NORTH, RANGE 67 WEST, SECTIONS 1, 2, 25, 26, 27, 34, 35, 36
TOWNSHIP 5 NORTH, RANGE 66 WEST, SECTIONS 18, 19, 20, 25, S/2 of 26, 27, 28, 29, 30, 31, 32, 33, 34, 35, 36
TOWNSHIP 5 NORTH, RANGE 67 WEST SECTIONS 13, 14, 23, 24, 25, 26, 35, 36

END OF EXHIBIT

EXHIBIT A-5 ACQUIRED REAL ESTATE
DISTRICT 15 - WELD COUNTY, COLORADO

NONE

EXHIBIT A-7 CONVERTIBLE OVERRIDING ROYALTY INTERESTS - WELLS
DISTRICT 15 WELD COUNTY, COLORADO

STATE	COUNTY	API NUMBER	COMPLETION NAME	OPERATOR NAME	TWN	RNG	SEC	QQQ
CO	WELD	05-123-40493	BERNHARDT 60-243 NI	PDC ENERGY INC	4N	66W	7	SENW

INSOFAR AND ONLY INSOFAR AS THE ABOVE DESCRIBED AGREEMENTS COVER AND AFFECT THE FOLLOWING LANDS:

- TOWNSHIP 4 NORTH, RANGE 65 WEST, SECTIONS 6, 7, 18, 19, 30, 31
- TOWNSHIP 4 NORTH, RANGE 66 WEST, SECTIONS 1 THROUGH 36
- TOWNSHIP 4 NORTH, RANGE 67 WEST, SECTIONS 1, 2, 25, 26, 27, 34, 35, 36
- TOWNSHIP 5 NORTH, RANGE 66 WEST, SECTIONS 18, 19, 20, 25, S/2 of 26, 27, 28, 29, 30, 31, 32, 33, 34, 35, 36
- TOWNSHIP 5 NORTH, RANGE 67 WEST SECTIONS 13, 14, 23, 24, 25, 26, 35, 36

END OF EXHIBIT

EXHIBIT A-8 CONVERTIBLE OVERRIDING ROYALTY INTERESTS - CONTRACTS
DISTRICT 15 WELD COUNTY, COLORADO

Qis Id	State	County	Agent Type	First Party	Second Party	Eff Date	Book	Page	Recording Date
Q091645000	COLORADO	WELD	Farmout/Farmin Agreement	NOBLE ENERGY INC	DOUBLE EAGLE ENERGY ROCKIES LLC	4/8/2015			

INSOFAR AND ONLY INSOFAR AS THE ABOVE DESCRIBED AGREEMENTS COVER AND AFFECT THE FOLLOWING LANDS:

TOWNSHIP 4 NORTH, RANGE 65 WEST, SECTIONS 6, 7, 18, 19, 30, 31
TOWNSHIP 4 NORTH, RANGE 66 WEST, SECTIONS 1 THROUGH 36
TOWNSHIP 4 NORTH, RANGE 67 WEST, SECTIONS 1, 2, 25, 26, 27, 34, 35, 36
TOWNSHIP 5 NORTH, RANGE 66 WEST, SECTIONS 18, 19, 20, 25, S/2 of 25, 27, 28, 29, 30, 31, 32, 33, 34, 35, 36
TOWNSHIP 5 NORTH, RANGE 67 WEST SECTIONS 13, 14, 23, 24, 25, 26, 35, 36

END OF EXHIBIT

EXHIBIT B SPECIFIC EXCLUDED ASSETS AND SECOND CLOSING WELLS**DISTRICT 15 WELD COUNTY, COLORADO**

	Seller is in negotiations to acquire approximately 222 net acres from a third party in Sections 29 & 30, Township 5 North, Range 66 West, which approximately 222 net acres are not included under Exhibit A-1 to this Agreement. Such acreage is specifically excluded from the Purchase and Sale Agreement dated effective November 1, 2017, by and between Noble Energy, Inc. and Noble Energy WyCo, LLC, as Seller, and SRC Energy Inc., as Purchaser.								
I.									
II.	Those Excluded Assets described and listed under Section 2.5 of the Purchase and Sale Agreement described in I. above.								
III.	Second Closing Wells								
STATE	COUNTY	API (COGCC)	COMPLETION NAME	OPERATOR NAME	TWN	RNG	SEC	QQQQ	
CO	WELD	05-123-15571	AG PROD 11-01F CN	NOBLE ENERGY INC	4N	66W	11	NENE	
CO	WELD	05-123-15572	AG PROD 11-02F CN	NOBLE ENERGY INC	4N	66W	11	NWNE	
CO	WELD	05-123-15573	AG PROD 11-07F CN	NOBLE ENERGY INC	4N	66W	11	SWNE	
CO	WELD	05-123-15574	AG PROD 11-08F CN	NOBLE ENERGY INC	4N	66W	11	SENE	
CO	WELD	05-123-15575	AG PROD 32-01F CN	NOBLE ENERGY INC	4N	66W	32	NENE	
CO	WELD	05-123-15576	AG PROD 32-02F CN	NOBLE ENERGY INC	4N	66W	32	NWNE	
CO	WELD	05-123-21705	AGRICULTURAL PRODUCTS FEDERAL 32-17F CD	NOBLE ENERGY INC	4N	66W	32	SWNE	
CO	WELD	05-123-13105	ALLELEY 31-34 1 CN	NOBLE ENERGY INC	5N	66W	34	NWNE	
CO	WELD	05-123-14523	ALLES FEDERAL 33-22 CN	NOBLE ENERGY INC	4N	66W	22	NWSE	
CO	WELD	05-123-13253	ALVA SHABLES 1-4 CD	NOBLE ENERGY INC	4N	66W	4	NENW	
CO	WELD	05-123-13253	ALVA SHABLES 1-4 SH	NOBLE ENERGY INC	4N	66W	4	NENW	
CO	WELD	05-123-34904	AMBER FEDERAL G06-22D CN	NOBLE ENERGY INC	4N	65W	6	NESE	
CO	WELD	05-123-34902	AMBER FEDERAL G06-21D CN	NOBLE ENERGY INC	4N	65W	6	NESE	
CO	WELD	05-123-34903	AMBER G05-32D CN	NOBLE ENERGY INC	4N	65W	6	NESE	
CO	WELD	05-123-15205	ANDERS 13-06F CN	NOBLE ENERGY INC	4N	66W	13	SENW	
CO	WELD	05-123-12849	ANDERSON-COOMBS 3 CN	NOBLE ENERGY INC	5N	66W	25	NENW	
CO	WELD	05-123-16161	API 31-15 CN	NOBLE ENERGY INC	4N	66W	15	NWNE	
CO	WELD	05-123-16161	API 31-15 SX	NOBLE ENERGY INC	4N	66W	15	NWNE	
CO	WELD	05-123-16162	API 32-15 CN	NOBLE ENERGY INC	4N	66W	15	SWNE	
CO	WELD	05-123-16193	API 33-11 CN	NOBLE ENERGY INC	4N	66W	11	NWSE	
CO	WELD	05-123-16163	API 42-15 CN	NOBLE ENERGY INC	4N	66W	15	SENE	
CO	WELD	05-123-16194	API 43-11 CN	NOBLE ENERGY INC	4N	66W	11	NESE	
CO	WELD	05-123-29276	ASHTON J 33-18D CN	NOBLE ENERGY INC	5N	66W	33	NWNW	
CO	WELD	05-123-29276	ASHTON J 33-18D JS	NOBLE ENERGY INC	5N	66W	33	NWNW	
CO	WELD	05-123-29469	ASHTON J 33-19 CN	NOBLE ENERGY INC	5N	66W	33	NWNW	
CO	WELD	05-123-29477	ASHTON J 33-20D CN	NOBLE ENERGY INC	5N	66W	33	NWNW	
CO	WELD	05-123-29477	ASHTON J 33-20D JS	NOBLE ENERGY INC	5N	66W	33	NWNW	
CO	WELD	05-123-29363	ASHTON J 33-21D CN	NOBLE ENERGY INC	5N	66W	33	NWNW	
CO	WELD	05-123-29363	ASHTON J 33-21D JS	NOBLE ENERGY INC	5N	66W	33	NWNW	
CO	WELD	05-123-29364	ASHTON J 33-32D CN	NOBLE ENERGY INC	5N	66W	33	NWNW	
CO	WELD	05-123-16537	BAIER 25-11 CD	NOBLE ENERGY INC	4N	67W	25	NENE	
CO	WELD	05-123-13311	BARNETT 1-20	NOBLE ENERGY INC	5N	66W	20	NWNW	
CO	WELD	05-123-22662	BARNETT 5-20 CN	NOBLE ENERGY INC	5N	66W	20	SWNW	
CO	WELD	05-123-25461	BASEBALL K 11-19 CN	NOBLE ENERGY INC	4N	66W	11	SENW	
CO	WELD	05-123-15018	BASS 41-12 1 CN	NOBLE ENERGY INC	4N	66W	12	NENE	
CO	WELD	05-123-19425	BASS N 14-09 CD	NOBLE ENERGY INC	5N	67W	14	NESE	
CO	WELD	05-123-19426	BASS N 14-10 CD	NOBLE ENERGY INC	5N	67W	14	NWSE	
CO	WELD	05-123-19350	BASS N 14-16 CD	NOBLE ENERGY INC	5N	67W	14	SESE	
CO	WELD	05-123-29137	BENSLER J 29-17D CN	NOBLE ENERGY INC	5N	66W	29	NWNE	
CO	WELD	05-123-29139	BENSLER J 29-18D CN	NOBLE ENERGY INC	5N	66W	29	NWNE	
CO	WELD	05-123-29136	BENSLER J 29-21D CN	NOBLE ENERGY INC	5N	66W	29	NWNE	
CO	WELD	05-123-29138	BENSLER J 29-27D CN	NOBLE ENERGY INC	5N	66W	29	NWNE	
CO	WELD	05-123-25579	BERIG STATE K 36-18 CN	NOBLE ENERGY INC	4N	66W	36	NENW	
CO	WELD	05-123-25544	BERIG STATE K 36-19 CN	NOBLE ENERGY INC	4N	66W	36	NENW	
CO	WELD	05-123-25633	BERIG STATE K 36-28 CN	NOBLE ENERGY INC	4N	66W	36	NENW	
CO	WELD	05-123-25633	BERIG STATE K 36-28 JS	NOBLE ENERGY INC	4N	66W	36	NENW	
CO	WELD	05-123-17367	BERNHARDT 01-11 CN	NOBLE ENERGY INC	4N	67W	7	S2, NWSW	
CO	WELD	05-123-17368	BERNHARDT 01-12 CD	NOBLE ENERGY INC	4N	67W	1	NWNE	
CO	WELD	05-123-15485	BERNHARDT 1-36 CN	NOBLE ENERGY INC	5N	67W	36	NENW	
CO	WELD	05-123-31285	BERNHARDT 18-1 CN	NOBLE ENERGY INC	4N	67W	1	NENW	
CO	WELD	05-123-31285	BERNHARDT 18-1 JS	NOBLE ENERGY INC	4N	67W	1	NENW	
CO	WELD	05-123-31277	BERNHARDT 21-1 CN	NOBLE ENERGY INC	4N	67W	1	NENW	
CO	WELD	05-123-31277	BERNHARDT 21-1 JS	NOBLE ENERGY INC	4N	67W	1	NENW	
CO	WELD	05-123-31281	BERNHARDT 22-1 CD-NI	NOBLE ENERGY INC	4N	67W	1	NENW	
CO	WELD	05-123-31281	BERNHARDT 22-1 JS	NOBLE ENERGY INC	4N	67W	1	NENW	
CO	WELD	05-123-15486	BERNHARDT 2-36 CN	NOBLE ENERGY INC	5N	67W	36	SENW	
CO	WELD	05-123-31286	BERNHARDT 24-1 CN	NOBLE ENERGY INC	4N	67W	1	NENW	
CO	WELD	05-123-31286	BERNHARDT 24-1 JS	NOBLE ENERGY INC	4N	67W	1	NENW	
CO	WELD	05-123-31280	BERNHARDT 29-1 CN	NOBLE ENERGY INC	4N	67W	1	NENW	
CO	WELD	05-123-31280	BERNHARDT 29-1 JS	NOBLE ENERGY INC	4N	67W	1	NENW	
CO	WELD	05-123-31267	BERNHARDT 31-1 CN	NOBLE ENERGY INC	4N	67W	1	NENW	
CO	WELD	05-123-31267	BERNHARDT 31-1 JS	NOBLE ENERGY INC	4N	67W	1	NENW	

EXHIBIT B SPECIFIC EXCLUDED ASSETS AND SECOND CLOSING WELLS**DISTRICT 15 WELD COUNTY, COLORADO**

STATE	COUNTY	API (COGCC)	COMPLETION NAME	OPERATOR NAME	TWN	RNG	SEC	QQQQ
CO	WELD	05-123-15487	BERNHARDT 3-36 CN	NOBLE ENERGY INC	5N	67W	36	NESW
CO	WELD	05-123-31266	BERNHARDT 4-1 CN	NOBLE ENERGY INC	4N	67W	1	NENW
CO	WELD	05-123-15488	BERNHARDT 4-36 CN	NOBLE ENERGY INC	5N	67W	36	SESW
CO	WELD	05-123-20661	BERNHARDT 5-1 CN	NOBLE ENERGY INC	4N	67W	1	SWNW
CO	WELD	05-123-20664	BERNHARDT 7-1 NIC	NOBLE ENERGY INC	4N	67W	1	SWNE
CO	WELD	05-123-23226	BERNHARDT J 31-19 CN	NOBLE ENERGY INC	5N	66W	31	SENW
CO	WELD	05-123-28163	BERNHARDT J 31-20D CN	NOBLE ENERGY INC	5N	66W	31	NWSW
CO	WELD	05-123-29252	BERNHARDT J 31-21D CN	NOBLE ENERGY INC	5N	66W	31	NESW
CO	WELD	05-123-29102	BERNHARDT J 31-22D CN	NOBLE ENERGY INC	5N	66W	31	NESW
CO	WELD	05-123-26973	BERNHARDT J 31-33D CN	NOBLE ENERGY INC	5N	66W	31	SWSW
CO	WELD	05-123-25769	BERNHARDT O 1-25 CN	NOBLE ENERGY INC	4N	67W	1	SWSW
CO	WELD	05-123-32818	BERNHARDT PC J31-30 CN	NOBLE ENERGY INC	5N	66W	31	NWNW
CO	WELD	05-123-32816	BERNHARDT PC J31-31D CN	NOBLE ENERGY INC	5N	66W	31	NWNW
CO	WELD	05-123-32815	BERNHARDT PC J31-32D CN	NOBLE ENERGY INC	5N	66W	31	NWNW
CO	WELD	05-123-13995	BERNHARDT PM K 06-04 CN	NOBLE ENERGY INC	4N	66W	6	NWNW
CO	WELD	05-123-31140	BERNHARDT ST 24-36 CN	NOBLE ENERGY INC	5N	67W	36	NESW
CO	WELD	05-123-31130	BERNHARDT ST 29-36 CN	NOBLE ENERGY INC	5N	67W	36	NENW
CO	WELD	05-123-31130	BERNHARDT ST 29-36 JS	NOBLE ENERGY INC	5N	67W	36	NENW
CO	WELD	05-123-31268	BERNHARDT ST 37-36 CN	NOBLE ENERGY INC	4N	67W	1	NENW
CO	WELD	05-123-31268	BERNHARDT ST 37-36 JS	NOBLE ENERGY INC	4N	67W	1	NENW
CO	WELD	05-123-32822	BERNHARDT ST N36-27 CN	NOBLE ENERGY INC	5N	67W	36	NENE
CO	WELD	05-123-32823	BERNHARDT ST PC N 36-17 CN	NOBLE ENERGY INC	5N	67W	36	SENE
CO	WELD	05-123-21821	BERNHARDT STATE 15-36 CN	NOBLE ENERGY INC	5N	67W	36	SWSE
CO	WELD	05-123-31133	BERNHARDT STATE 18-36 CN	NOBLE ENERGY INC	5N	67W	36	NENW
CO	WELD	05-123-31133	BERNHARDT STATE 18-36 JS	NOBLE ENERGY INC	5N	67W	36	NENW
CO	WELD	05-123-22563	BERNHARDT STATE 19-36 CN	NOBLE ENERGY INC	5N	67W	36	NESW
CO	WELD	05-123-31128	BERNHARDT STATE 21-36 CN	NOBLE ENERGY INC	5N	67W	36	NENW
CO	WELD	05-123-31128	BERNHARDT STATE 21-36 JS	NOBLE ENERGY INC	5N	67W	36	NENW
CO	WELD	05-123-31137	BERNHARDT STATE 22-36 CN	NOBLE ENERGY INC	5N	67W	36	NESW
CO	WELD	05-123-31137	BERNHARDT STATE 22-36 JS	NOBLE ENERGY INC	5N	67W	36	NESW
CO	WELD	05-123-31143	BERNHARDT STATE 23-36 CN	NOBLE ENERGY INC	5N	67W	36	NESW
CO	WELD	05-123-31143	BERNHARDT STATE 23-36 JS	NOBLE ENERGY INC	5N	67W	36	NESW
CO	WELD	05-123-31140	BERNHARDT STATE 24-36 CN	NOBLE ENERGY INC	5N	67W	36	NESW
CO	WELD	05-123-31140	BERNHARDT STATE 24-36 JS	NOBLE ENERGY INC	5N	67W	36	NESW
CO	WELD	05-123-09117	BERTHA C LORENZ UNIT 1 SX	NOBLE ENERGY INC	4N	66W	23	NWNW
CO	WELD	05-123-09450	BERTHA C LORENZ UNIT 2 SX	NOBLE ENERGY INC	4N	66W	23	CNE
CO	WELD	05-123-14799	BIG BEND UPRR 41-19 2 CN	NOBLE ENERGY INC	4N	66W	19	NENE
CO	WELD	05-123-12814	BIG BEND-UPRR 31-19 CN	NOBLE ENERGY INC	4N	66W	19	NWNE
CO	WELD	05-123-20655	BIRD K 20-08 CD	NOBLE ENERGY INC	4N	66W	20	SENE
CO	WELD	05-123-16688	BLAKE 23-12 CN	NOBLE ENERGY INC	4N	66W	12	NESW
CO	WELD	05-123-16688	BLAKE 23-12 SX	NOBLE ENERGY INC	4N	66W	12	NESW
CO	WELD	05-123-16452	BLAKE FEDERAL 13-12 CN	NOBLE ENERGY INC	4N	66W	12	NWSW
CO	WELD	05-123-14934	BLAKE FEDERAL 14-12 2 CN	NOBLE ENERGY INC	4N	66W	12	SWSW
CO	WELD	05-123-11103	BLEHM 03 CD	NOBLE ENERGY INC	5N	67W	26	NWNW
CO	WELD	05-123-10692	BLEHM 1 CN	NOBLE ENERGY INC	5N	67W	26	SWSW
CO	WELD	05-123-22113	BLEHM N 26-01 CD	NOBLE ENERGY INC	5N	67W	26	NWNE
CO	WELD	05-123-19438	BLEHM N 26-03 CD	NOBLE ENERGY INC	5N	67W	26	NENW
CO	WELD	05-123-19492	BLEHM N 26-05 CD	NOBLE ENERGY INC	5N	67W	26	SWNW
CO	WELD	05-123-23344	BLEHM N 26-08 CN	NOBLE ENERGY INC	5N	67W	26	SENE
CO	WELD	05-123-23036	BLEHM N 26-17 CD	NOBLE ENERGY INC	5N	67W	26	NWNE
CO	WELD	05-123-23361	BLEHM N 26-19 CD	NOBLE ENERGY INC	5N	67W	26	NENW
CO	WELD	05-123-23501	BOOS 20-25 CN	NOBLE ENERGY INC	4N	67W	25	SWSE
CO	WELD	05-123-23776	BOOS 37-25 CN	NOBLE ENERGY INC	4N	67W	25	SWSE
CO	WELD	05-123-17941	BOOTH 13-26 CN	NOBLE ENERGY INC	5N	67W	26	NWSW
CO	WELD	05-123-16856	BOOTH 25-11 CD	NOBLE ENERGY INC	5N	67W	25	NENE
CO	WELD	05-123-17369	BOOTH 25-14 CD	NOBLE ENERGY INC	5N	67W	25	SENE
CO	WELD	05-123-28106	BOOTH 25-15 CN	NOBLE ENERGY INC	5N	67W	25	SWNE
CO	WELD	05-123-18228	BOOTH 33-26 CN	NOBLE ENERGY INC	5N	67W	26	NWSE
CO	WELD	05-123-15479	BOOTH N 25-03 CN	NOBLE ENERGY INC	5N	67W	25	NENW
CO	WELD	05-123-15478	BOOTH N 25-04 CN	NOBLE ENERGY INC	5N	67W	25	NWNW
CO	WELD	05-123-18082	BOOTH N 25-05 CN	NOBLE ENERGY INC	5N	67W	25	SWNW
CO	WELD	05-123-18083	BOOTH N 25-06 CN	NOBLE ENERGY INC	5N	67W	25	SENW
CO	WELD	05-123-21924	BOOTH N 25-09 CD	NOBLE ENERGY INC	5N	67W	25	NESW
CO	WELD	05-123-21925	BOOTH N 25-10 CD	NOBLE ENERGY INC	5N	67W	25	NWSE
CO	WELD	05-123-22680	BOOTH N 25-11 CN	NOBLE ENERGY INC	5N	67W	25	NESW
CO	WELD	05-123-22681	BOOTH N 25-12 CD	NOBLE ENERGY INC	5N	67W	25	NWSW
CO	WELD	05-123-22708	BOOTH N 25-13 CD	NOBLE ENERGY INC	5N	67W	25	CSW
CO	WELD	05-123-21926	BOOTH N 25-15 CD	NOBLE ENERGY INC	5N	67W	25	SWSE
CO	WELD	05-123-21927	BOOTH N 25-16 CD	NOBLE ENERGY INC	5N	67W	25	SESE

EXHIBIT B SPECIFIC EXCLUDED ASSETS AND SECOND CLOSING WELLS**DISTRICT 15 WELD COUNTY, COLORADO**

STATE	COUNTY	API (COGCC)	COMPLETION NAME	OPERATOR NAME	TWN	RNG	SEC	QQQQ
CO	WELD	05-123-31511	BOOTH N 25-18D CN	NOBLE ENERGY INC	5N	67W	25	NENW
CO	WELD	05-123-25620	BOOTH N 25-19D CD	NOBLE ENERGY INC	5N	67W	25	NWNW
CO	WELD	05-123-31645	BOOTH N 25-20D CN	NOBLE ENERGY INC	5N	67W	25	SWSE
CO	WELD	05-123-31648	BOOTH N 25-21D CN	NOBLE ENERGY INC	5N	67W	25	SWSE
CO	WELD	05-123-31646	BOOTH N 25-22D CN	NOBLE ENERGY INC	5N	67W	25	SWSE
CO	WELD	05-123-23167	BOOTH N 25-23D CD	NOBLE ENERGY INC	5N	67W	25	NESE
CO	WELD	05-123-31647	BOOTH N 25-24D	NOBLE ENERGY INC	5N	67W	25	SWSE
CO	WELD	05-123-22706	BOOTH N 25-25D CN	NOBLE ENERGY INC	5N	67W	25	CSW
CO	WELD	05-123-31514	BOOTH N 25-31D CN	NOBLE ENERGY INC	5N	67W	25	NWNW
CO	WELD	05-123-31660	BOOTH N 25-32 CN	NOBLE ENERGY INC	5N	67W	26	NESE
CO	WELD	05-123-31666	BOOTH N 25-33D CN	NOBLE ENERGY INC	5N	67W	26	NESW
CO	WELD	05-123-29284	BREHON 18-18 CN	NOBLE ENERGY INC	4N	65W	18	SWNW
CO	WELD	05-123-29285	BREHON 22-18 CN	NOBLE ENERGY INC	4N	65W	18	SWNW
CO	WELD	05-123-28156	BREHON 31-20 CN	NOBLE ENERGY INC	4N	65W	20	SWNW
CO	WELD	05-123-29286	BREHON 32-18 CN	NOBLE ENERGY INC	4N	65W	18	SWNW
CO	WELD	05-123-12689	BROWN 01 CN	NOBLE ENERGY INC	5N	66W	36	NESW
CO	WELD	05-123-09324	BROWN 1 SX	NOBLE ENERGY INC	4N	66W	24	NESE
CO	WELD	05-123-16488	BROWN 33-24 CN	NOBLE ENERGY INC	4N	66W	24	NWSE
CO	WELD	05-123-16489	BROWN 43-24 CN	NOBLE ENERGY INC	4N	66W	24	NESE
CO	WELD	05-123-16095	BROWN 44-24 CN	NOBLE ENERGY INC	4N	66W	24	SESE
CO	WELD	05-123-14396	BROWNWOOD AMOC 22-25 CN	NOBLE ENERGY INC	4N	67W	25	SENW
CO	WELD	05-123-15481	BRUZEWSKI 33-16F CN	NOBLE ENERGY INC	4N	66W	33	SESE
CO	WELD	05-123-38366	BURTON K25-67-1HN NI	NOBLE ENERGY INC	4N	66W	25	SWNW
CO	WELD	05-123-38367	BURTON K25-68-1HNL NI	NOBLE ENERGY INC	4N	66W	25	NWNW
CO	WELD	05-123-38365	BURTON K25-69-1HNL NI	NOBLE ENERGY INC	4N	66W	25	NWNW
CO	WELD	05-123-23502	CADE STATE O 36-19 CD	NOBLE ENERGY INC	4N	67W	36	NWNW
CO	WELD	05-123-22604	CADE STATE O 36-20 CD	NOBLE ENERGY INC	4N	67W	36	SENW
CO	WELD	05-123-16257	CAMENISCH 33-15H6 CN	NOBLE ENERGY INC	5N	66W	33	SWSE
CO	WELD	05-123-16522	CAMENISCH STRAIGHT 13-34 CN	NOBLE ENERGY INC	5N	66W	34	SWSW
CO	WELD	05-123-27185	CAMENISCH SUP CAM 2-4B CN	NOBLE ENERGY INC	4N	66W	4	SWNE
CO	WELD	05-123-27184	CAMENISCH SUP CAM 7-4B CN	NOBLE ENERGY INC	4N	66W	4	SWNE
CO	WELD	05-123-27188	CAMENISCH SUP CAM 8-4B CN	NOBLE ENERGY INC	4N	66W	4	SENE
CO	WELD	05-123-16335	CAMENISCH SUPREME CP 2-4 CN	NOBLE ENERGY INC	4N	66W	4	NWNE
CO	WELD	05-123-16459	CAMENISCH SUPREME CP 5-3 CN	NOBLE ENERGY INC	4N	66W	3	SWNW
CO	WELD	05-123-16349	CAMENISCH-SUPREME CP 7-4 CN	NOBLE ENERGY INC	4N	66W	4	SWNE
CO	WELD	05-123-16458	CAMENISCH-SUPREME CP 8-4 CN	NOBLE ENERGY INC	4N	66W	4	SENE
CO	WELD	05-123-34704	CARGO G19-67HC CD	NOBLE ENERGY INC	4N	65W	19	NWNW
CO	WELD	05-123-20662	CARLSON 10-29 CN	NOBLE ENERGY INC	5N	66W	29	NWSE
CO	WELD	05-123-20688	CARLSON 15-29 CN	NOBLE ENERGY INC	5N	66W	29	SWSE
CO	WELD	05-123-21689	CARLSON 20-29 CN	NOBLE ENERGY INC	5N	66W	29	SESE
CO	WELD	05-123-16329	CARLSON 23-01F CN	NOBLE ENERGY INC	4N	66W	23	NENE
CO	WELD	05-123-15367	CARLSON 23-07F CN	NOBLE ENERGY INC	4N	66W	23	SWNE
CO	WELD	05-123-18030	CARLSON 32-01H6 CD	NOBLE ENERGY INC	5N	66W	32	NENE
CO	WELD	05-123-18030	CARLSON 32-01H6 NI	NOBLE ENERGY INC	5N	66W	32	NENE
CO	WELD	05-123-12518	CARLSON J 32-08 CN	NOBLE ENERGY INC	5N	66W	32	SENE
CO	WELD	05-123-29308	CARLSON J 33-30D CN	NOBLE ENERGY INC	5N	66W	32	NENE
CO	WELD	05-123-29307	CARLSON J 33-31D CN	NOBLE ENERGY INC	5N	66W	32	NENE
CO	WELD	05-123-31664	CARLSON K 23-18D CN	NOBLE ENERGY INC	4N	66W	23	NESW
CO	WELD	05-123-31671	CARLSON K 23-22D CN	NOBLE ENERGY INC	4N	66W	23	NESW
CO	WELD	05-123-25502	CECIL K 35-29 CN	NOBLE ENERGY INC	4N	66W	26	SWSW
CO	WELD	05-123-25503	CECIL K 35-30 CN	NOBLE ENERGY INC	4N	66W	26	SWSW
CO	WELD	05-123-08686	CLARK D VANDERHOFF FEDERAL 1	NOBLE ENERGY INC	4N	66W	13	SWNW
CO	WELD	05-123-09514	CLARK D VANDERHOFF FEDERAL 2	NOBLE ENERGY INC	4N	66W	13	SWNE
CO	WELD	05-123-16483	CLEMENT 14-11 CN	NOBLE ENERGY INC	4N	66W	11	SWSW
CO	WELD	05-123-24402	CLEMENT 20-11 CN	NOBLE ENERGY INC	4N	66W	11	SESE
CO	WELD	05-123-26518	CLEMENT 32-11 CN	NOBLE ENERGY INC	4N	66W	11	NWSW
CO	WELD	05-123-24676	CLEMENT 33-11 CN	NOBLE ENERGY INC	4N	66W	11	NWSW
CO	WELD	05-123-16560	CLEMENT 34-11 CN	NOBLE ENERGY INC	4N	66W	11	SWSE
CO	WELD	05-123-16561	CLEMENT 44-11 CN	NOBLE ENERGY INC	4N	66W	11	SESE
CO	WELD	05-123-24741	CLEMENT FEDERAL 39-11 CN	NOBLE ENERGY INC	4N	66W	11	SESE
CO	WELD	05-123-13988	COLTRANE PM J 28-04 CN	NOBLE ENERGY INC	5N	66W	28	NWNW
CO	WELD	05-123-13989	COLTRANE PM J 28-05 CN	NOBLE ENERGY INC	5N	66W	28	SWNW
CO	WELD	05-123-12504	COLTRANE-IGO 01 CN	NOBLE ENERGY INC	5N	66W	28	SENW
CO	WELD	05-123-23833	CRAVEN 31-17 CN	NOBLE ENERGY INC	4N	65W	17	NWNW
CO	WELD	05-123-31132	CURTIS 15-25 CN	NOBLE ENERGY INC	5N	66W	25	SWSE
CO	WELD	05-123-31134	CURTIS 23-25	NOBLE ENERGY INC	5N	66W	25	SWSE
CO	WELD	05-123-31207	CURTIS 36-25	NOBLE ENERGY INC	5N	66W	25	SWSE
CO	WELD	05-123-31136	CURTIS 37-25 CN	NOBLE ENERGY INC	5N	66W	25	SWSE
CO	WELD	05-123-19429	CURTIS G 06-07 CN	NOBLE ENERGY INC	4N	65W	6	SWNE

EXHIBIT B SPECIFIC EXCLUDED ASSETS AND SECOND CLOSING WELLS**DISTRICT 15 WELD COUNTY, COLORADO**

STATE	COUNTY	API (COGCC)	COMPLETION NAME	OPERATOR NAME	TWN	RNG	SEC	QQQQ
CO	WELD	05-123-21981	CURTIS G 06-08 CD	NOBLE ENERGY INC	4N	65W	6	SWNE
CO	WELD	05-123-13975	DANIELS PM K 05-10 CN	NOBLE ENERGY INC	4N	66W	5	NWSE
CO	WELD	05-123-13976	DANIELS PM K 05-12 CN	NOBLE ENERGY INC	4N	66W	5	NWSW
CO	WELD	05-123-15505	DECKER 8-26 CN	NOBLE ENERGY INC	4N	66W	26	SENE
CO	WELD	05-123-15505	DECKER 8-26 SX	NOBLE ENERGY INC	4N	66W	26	SENE
CO	WELD	05-123-12074	DEROO 01 CN	NOBLE ENERGY INC	4N	66W	30	SWSE
CO	WELD	05-123-14919	DEVOTIE 02-06 CN	NOBLE ENERGY INC	4N	65W	6	SWSE
CO	WELD	05-123-16803	DINNER 13-18A CN	NOBLE ENERGY INC	4N	65W	18	NWSW
CO	WELD	05-123-16531	DINNER 14-18 CN	NOBLE ENERGY INC	4N	65W	18	SWSW
CO	WELD	05-123-16502	DINNER FEDERAL 13-03F CN	NOBLE ENERGY INC	4N	66W	13	NENW
CO	WELD	05-123-16474	DINNER FEDERAL 13-04F CN	NOBLE ENERGY INC	4N	66W	13	NWNW
CO	WELD	05-123-15217	DINNER FEDERAL 42-14 #1 CN	NOBLE ENERGY INC	4N	66W	14	SENE
CO	WELD	05-123-18368	DL PHILLIPS 24-21 CD	NOBLE ENERGY INC	5N	67W	24	NENW
CO	WELD	05-123-18369	DL PHILLIPS 24-22 CD	NOBLE ENERGY INC	5N	67W	24	NWNW
CO	WELD	05-123-17231	DL PHILLIPS 24-23 CD	NOBLE ENERGY INC	5N	67W	24	SWNW
CO	WELD	05-123-19879	DL PHILLIPS 24-24 CD	NOBLE ENERGY INC	5N	67W	24	SENW
CO	WELD	05-123-21347	DL PHILLIPS 24-31 CN	NOBLE ENERGY INC	5N	67W	24	NESW
CO	WELD	05-123-19878	DL PHILLIPS 24-32 CD	NOBLE ENERGY INC	5N	67W	24	NWSW
CO	WELD	05-123-21349	DL PHILLIPS 24-34 CN	NOBLE ENERGY INC	5N	67W	24	SESW
CO	WELD	05-123-15603	DOROUGH G 07-02 CD	NOBLE ENERGY INC	4N	65W	7	NWNE
CO	WELD	05-123-15603	DOROUGH G 07-02 NI	NOBLE ENERGY INC	4N	65W	7	NWNE
CO	WELD	05-123-15395	DOROUGH G 07-07 CD	NOBLE ENERGY INC	4N	65W	7	SWNE
CO	WELD	05-123-15395	DOROUGH G 07-07 NI	NOBLE ENERGY INC	4N	65W	7	SWNE
CO	WELD	05-123-24903	DOS RIOS 12-34A	NOBLE ENERGY INC	5N	66W	34	NWSW
CO	WELD	05-123-11694	DOS RIOS 1-33 TA CN	NOBLE ENERGY INC	5N	66W	33	NESE
CO	WELD	05-123-11694	DOS RIOS 1-33 TA SH	NOBLE ENERGY INC	5N	66W	33	NESE
CO	WELD	05-123-18376	DOS RIOS 34-07H6 CN	NOBLE ENERGY INC	5N	66W	34	NESE
CO	WELD	05-123-18375	DOS RIOS 34-08H6 CN	NOBLE ENERGY INC	5N	66W	34	NESE
CO	WELD	05-123-16731	DOS RIOS 41-34 CN	NOBLE ENERGY INC	5N	66W	34	NENE
CO	WELD	05-123-16740	DOS RIOS 43-34 CN	NOBLE ENERGY INC	5N	66W	34	NESE
CO	WELD	05-123-30055	DOS RIOS 5-34A CN	NOBLE ENERGY INC	5N	66W	34	NWSW
CO	WELD	05-123-12763	EHRlich 3-18 CN	NOBLE ENERGY INC	4N	66W	18	NENW
CO	WELD	05-123-12546	EHRlich 6-18 CN	NOBLE ENERGY INC	4N	66W	18	SENW
CO	WELD	05-123-12145	ELLA 1 CN	NOBLE ENERGY INC	4N	66W	5	SWNW
CO	WELD	05-123-16421	ELLIS FEDERAL 42-22 CN	NOBLE ENERGY INC	4N	66W	22	SENE
CO	WELD	05-123-15138	EMC 36-1 CD	NOBLE ENERGY INC	5N	67W	36	SENE
CO	WELD	05-123-15579	EMC STATE 36-2 CN	NOBLE ENERGY INC	5N	67W	36	NENE
CO	WELD	05-123-16485	EWING 21-14 CN	NOBLE ENERGY INC	4N	66W	14	NENW
CO	WELD	05-123-16559	EWING 23-11 CN	NOBLE ENERGY INC	4N	66W	11	NESW
CO	WELD	05-123-14975	EWING 24-11 CN	NOBLE ENERGY INC	4N	66W	11	SESW
CO	WELD	05-123-16386	EWING 33-15 CN	NOBLE ENERGY INC	4N	66W	15	NWSE
CO	WELD	05-123-24605	EWING 37-10 CN	NOBLE ENERGY INC	4N	66W	10	SESE
CO	WELD	05-123-16196	EWING 43-10 CN	NOBLE ENERGY INC	4N	66W	10	NESE
CO	WELD	05-123-16563	EWING FEDERAL 31-14 CN	NOBLE ENERGY INC	4N	66W	14	NWNE
CO	WELD	05-123-16423	FAGERBERG 22-14 CN	NOBLE ENERGY INC	4N	66W	14	SENW
CO	WELD	05-123-14935	FAGERBERG 32-14 1 CN	NOBLE ENERGY INC	4N	66W	14	SWNE
CO	WELD	05-123-24375	FARMER 31-25 CN	NOBLE ENERGY INC	4N	67W	25	NWNW
CO	WELD	05-123-31383	FIVE 31-9 CN	NOBLE ENERGY INC	4N	66W	9	SWNW
CO	WELD	05-123-33701	FIVE RIVERS K 04-20D CN	NOBLE ENERGY INC	4N	66W	4	SWSW
CO	WELD	05-123-33699	FIVE RIVERS K 04-21D CN	NOBLE ENERGY INC	4N	66W	4	SWSW
CO	WELD	05-123-33705	FIVE RIVERS K 04-25 CN	NOBLE ENERGY INC	4N	66W	4	SWSW
CO	WELD	05-123-33700	FIVE RIVERS K 04-32D CN	NOBLE ENERGY INC	4N	66W	4	SWSW
CO	WELD	05-123-32582	FIVE RIVERS K 08-07D CN	NOBLE ENERGY INC	4N	66W	8	SENE
CO	WELD	05-123-32583	FIVE RIVERS K 08-17D CN	NOBLE ENERGY INC	4N	66W	8	SENE
CO	WELD	05-123-32581	FIVE RIVERS K 08-22D CN	NOBLE ENERGY INC	4N	66W	8	SENE
CO	WELD	05-123-32581	FIVE RIVERS K 08-22D JS	NOBLE ENERGY INC	4N	66W	8	SENE
CO	WELD	05-123-32439	FIVE RIVERS K 08-23 CN	NOBLE ENERGY INC	4N	66W	8	SWSE
CO	WELD	05-123-32436	FIVE RIVERS K 08-24D CN	NOBLE ENERGY INC	4N	66W	8	SWSE
CO	WELD	05-123-30543	FIVE RIVERS K 09-19 CN	NOBLE ENERGY INC	4N	66W	9	SENW
CO	WELD	05-123-30542	FIVE RIVERS K 09-24D CN	NOBLE ENERGY INC	4N	66W	9	SENW
CO	WELD	05-123-33696	FIVE RIVERS K 09-29D CN	NOBLE ENERGY INC	4N	66W	4	SWSW
CO	WELD	05-123-33697	FIVE RIVERS K 09-30D CN	NOBLE ENERGY INC	4N	66W	4	SWSW
CO	WELD	05-123-32441	FIVE RIVERS K 09-33 CN	NOBLE ENERGY INC	4N	66W	8	SWSE
CO	WELD	05-123-32464	FIVE RIVERS K 15-30D CN	NOBLE ENERGY INC	4N	66W	16	NENE
CO	WELD	05-123-32466	FIVE RIVERS K 15-31D CN	NOBLE ENERGY INC	4N	66W	16	NENE
CO	WELD	05-123-31703	FIVE RIVERS K 16-17 CN	NOBLE ENERGY INC	4N	66W	16	SENE
CO	WELD	05-123-30289	FIVE RIVERS K 16-27D CN	NOBLE ENERGY INC	4N	66W	16	NENE
CO	WELD	05-123-38086	FIVE RIVERS K07-62-1HN NI	NOBLE ENERGY INC	4N	66W	8	SESE
CO	WELD	05-123-38257	FIVE RIVERS K07-63-1HN NI	NOBLE ENERGY INC	4N	66W	8	NESE

EXHIBIT B SPECIFIC EXCLUDED ASSETS AND SECOND CLOSING WELLS**DISTRICT 15 WELD COUNTY, COLORADO**

STATE	COUNTY	API (COGCC)	COMPLETION NAME	OPERATOR NAME	TWN	RNG	SEC	QQQQ
CO	WELD	05-123-38076	FIVE RIVERS K07-64-1HN NI	NOBLE ENERGY INC	4N	66W	8	NESE
CO	WELD	05-123-39477	FIVE RIVERS K07-65-1BHN NI	NOBLE ENERGY INC	4N	66W	8	NESE
CO	WELD	05-123-39478	FIVE RIVERS K07-65-1HN NI	NOBLE ENERGY INC	4N	66W	8	NESE
CO	WELD	05-123-39481	FIVE RIVERS K07-65HN NI	NOBLE ENERGY INC	4N	66W	8	NESE
CO	WELD	05-123-39474	FIVE RIVERS K08-66-1HN NI	NOBLE ENERGY INC	4N	66W	9	SWNW
CO	WELD	05-123-39475	FIVE RIVERS K08-67-1HN NI	NOBLE ENERGY INC	4N	66W	9	SWNW
CO	WELD	05-123-30297	FIVE RIVERS K09-23D CN	NOBLE ENERGY INC	4N	66W	16	NENE
CO	WELD	05-123-39463	FIVE RIVERS K09-62-1HN NI	NOBLE ENERGY INC	4N	66W	8	SESE
CO	WELD	05-123-39464	FIVE RIVERS K09-63-1HN NI	NOBLE ENERGY INC	4N	66W	8	SESE
CO	WELD	05-123-39465	FIVE RIVERS K09-63HN NI	NOBLE ENERGY INC	4N	66W	8	SESE
CO	WELD	05-123-39483	FIVE RIVERS K09-64-1HN NI	NOBLE ENERGY INC	4N	66W	8	NESE
CO	WELD	05-123-39476	FIVE RIVERS K09-65-1HN NI	NOBLE ENERGY INC	4N	66W	8	NESE
CO	WELD	05-123-39479	FIVE RIVERS K09-66-1AHN NI	NOBLE ENERGY INC	4N	66W	9	SWNW
CO	WELD	05-123-39482	FIVE RIVERS K09-66-1HN NI	NOBLE ENERGY INC	4N	66W	9	SWNW
CO	WELD	05-123-39480	FIVE RIVERS K09-67-1HN NI	NOBLE ENERGY INC	4N	66W	9	SWNW
CO	WELD	05-123-38069	FIVE RIVERS K18-69HN NI	NOBLE ENERGY INC	4N	66W	8	SESE
CO	WELD	05-123-30546	FIVE RIVERS USX K09-2D CN	NOBLE ENERGY INC	4N	66W	9	SENW
CO	WELD	05-123-30544	FIVE RIVERS USX K09-7D CN	NOBLE ENERGY INC	4N	66W	9	SENW
CO	WELD	05-123-30545	FIVE RIVERS USX K9-18D CN	NOBLE ENERGY INC	4N	66W	9	SENW
CO	WELD	05-123-30547	FIVE RIVERS USX K9-21D CN	NOBLE ENERGY INC	4N	66W	9	SENW
CO	WELD	05-123-11875	FLACK 01 CD	NOBLE ENERGY INC	5N	66W	33	SENW
CO	WELD	05-123-11875	FLACK 01 NB	NOBLE ENERGY INC	5N	66W	33	SENW
CO	WELD	05-123-18022	FLACK 33-05H6 CN	NOBLE ENERGY INC	5N	66W	33	SWNW
CO	WELD	05-123-18022	FLACK 33-05H6 SH	NOBLE ENERGY INC	5N	66W	33	SWNW
CO	WELD	05-123-16538	FRANK 25-13 CD	NOBLE ENERGY INC	4N	67W	25	SWNE
CO	WELD	05-123-16358	FRITZLER 11-22 CN	NOBLE ENERGY INC	4N	66W	22	NWNW
CO	WELD	05-123-16358	FRITZLER 11-22 SX	NOBLE ENERGY INC	4N	66W	22	NWNW
CO	WELD	05-123-26447	FRITZLER 20-15 CN	NOBLE ENERGY INC	4N	66W	15	NESE
CO	WELD	05-123-26447	FRITZLER 20-15 JS	NOBLE ENERGY INC	4N	66W	15	NESE
CO	WELD	05-123-16424	FRITZLER 21-22 CN	NOBLE ENERGY INC	4N	66W	22	NENW
CO	WELD	05-123-22542	FRITZLER 2-22 CN	NOBLE ENERGY INC	4N	66W	22	NWNE
CO	WELD	05-123-16359	FRITZLER 22-22 CN	NOBLE ENERGY INC	4N	66W	22	SENW
CO	WELD	05-123-24677	FRITZLER 24-15 CN	NOBLE ENERGY INC	4N	66W	15	NESE
CO	WELD	05-123-25841	FRITZLER 24-22 CN	NOBLE ENERGY INC	4N	66W	22	SWNE
CO	WELD	05-123-25842	FRITZLER 25-22 CN	NOBLE ENERGY INC	4N	66W	22	SWNE
CO	WELD	05-123-25843	FRITZLER 29-22 CN	NOBLE ENERGY INC	4N	66W	22	NWNW
CO	WELD	05-123-16271	FRITZLER 41-22 SX	NOBLE ENERGY INC	4N	66W	22	NENE
CO	WELD	05-123-16271	FRITZLER FEDERAL 41-22 CN	NOBLE ENERGY INC	4N	66W	22	NENE
CO	WELD	05-123-07974	FRITZLER FEDERAL B1 CN	NOBLE ENERGY INC	4N	66W	22	NWNE
CO	WELD	05-123-23505	GARCIA 18-25 CD	NOBLE ENERGY INC	4N	67W	25	NWNW
CO	WELD	05-123-23505	GARCIA 18-25 JSD	NOBLE ENERGY INC	4N	67W	25	NWNW
CO	WELD	05-123-30746	GARCIA 21-25 CN	NOBLE ENERGY INC	4N	67W	25	NWNW
CO	WELD	05-123-30746	GARCIA 21-25 JS	NOBLE ENERGY INC	4N	67W	25	NWNW
CO	WELD	05-123-30754	GARCIA 22-25 CN	NOBLE ENERGY INC	4N	67W	25	NWNW
CO	WELD	05-123-23504	GARCIA 2-25 CN	NOBLE ENERGY INC	4N	67W	25	NENW
CO	WELD	05-123-30755	GARCIA 29-25 CN	NOBLE ENERGY INC	4N	67W	25	NENW
CO	WELD	05-123-30587	GARCIA J 33-33D CN	NOBLE ENERGY INC	4N	66W	5	NENE
CO	WELD	05-123-30672	GARCIA K 04-30D CN	NOBLE ENERGY INC	4N	66W	5	NENE
CO	WELD	05-123-16338	GARCIA UPRR 31-5 CN	NOBLE ENERGY INC	4N	66W	5	NWNE
CO	WELD	05-123-16338	GARCIA UPRR 31-5 SH	NOBLE ENERGY INC	4N	66W	5	NWNE
CO	WELD	05-123-13871	GEMINI FEDERAL K01-15 CN	NOBLE ENERGY INC	4N	66W	1	SWSE
CO	WELD	05-123-13872	GEMINI FEDERAL K01-16 CN	NOBLE ENERGY INC	4N	66W	1	SESE
CO	WELD	05-123-30688	GEMINI G FEDERAL 06-33 CNF	NOBLE ENERGY INC	4N	66W	1	SESE
CO	WELD	05-123-13879	GEMINI K 01-09 CN	NOBLE ENERGY INC	4N	66W	1	N2SE
CO	WELD	05-123-13869	GEMINI K 01-10 CN	NOBLE ENERGY INC	4N	66W	1	NWSE
CO	WELD	05-123-15177	GEMINI K 01-11 CN	NOBLE ENERGY INC	4N	66W	1	NESW
CO	WELD	05-123-15197	GEMINI K 01-12 CD	NOBLE ENERGY INC	4N	66W	1	NWSW
CO	WELD	05-123-30686	GEMINI K FEDERAL 01-99HZ NI	NOBLE ENERGY INC	4N	66W	1	SESE
CO	WELD	05-123-21203	GOLDBERG N 14-11 CD	NOBLE ENERGY INC	5N	67W	14	NESW
CO	WELD	05-123-21165	GOLDBERG N 14-12 CD	NOBLE ENERGY INC	5N	67W	14	NWSW
CO	WELD	05-123-21133	GOLDBERG N 14-13 CD	NOBLE ENERGY INC	5N	67W	14	SWSW
CO	WELD	05-123-21154	GOLDBERG N 14-14 CN	NOBLE ENERGY INC	5N	67W	14	SESW
CO	WELD	05-123-30115	GOLDBERG N 14-20D CN	NOBLE ENERGY INC	5N	67W	14	NWSW
CO	WELD	05-123-23795	GOLDBERG N 14-25 CD	NOBLE ENERGY INC	5N	67W	14	NESW
CO	WELD	05-123-18983	GOLDBERG N 24-02 CD	NOBLE ENERGY INC	5N	67W	24	NWNE
CO	WELD	05-123-18984	GOLDBERG N 24-07 CD	NOBLE ENERGY INC	5N	67W	24	SWNE
CO	WELD	05-123-21109	GOLDBERG N 24-08 CN	NOBLE ENERGY INC	5N	67W	24	SENE
CO	WELD	05-123-20410	GOLLNER 27-41 CN	NOBLE ENERGY INC	4N	67W	27	NESE
CO	WELD	05-123-20409	GOLLNER 27-43 CN	NOBLE ENERGY INC	4N	67W	27	SWSE

EXHIBIT B SPECIFIC EXCLUDED ASSETS AND SECOND CLOSING WELLS**DISTRICT 15 WELD COUNTY, COLORADO**

STATE	COUNTY	API (COGCC)	COMPLETION NAME	OPERATOR NAME	TWN	RNG	SEC	QQQQ
CO	WELD	05-123-20412	GOLLNER 27-44 CN	NOBLE ENERGY INC	4N	67W	27	SESE
CO	WELD	05-123-15967	GOLLNER O 27-02 CD	NOBLE ENERGY INC	4N	67W	27	NWNE
CO	WELD	05-123-15968	GOLLNER O 27-03 CD	NOBLE ENERGY INC	4N	67W	27	NENW
CO	WELD	05-123-15969	GOLLNER O 27-04 CD	NOBLE ENERGY INC	4N	67W	27	NWNW
CO	WELD	05-123-15970	GOLLNER O 27-05 CD	NOBLE ENERGY INC	4N	67W	27	SWNW
CO	WELD	05-123-15972	GOLLNER O 27-07 CD	NOBLE ENERGY INC	4N	67W	27	SWNE
CO	WELD	05-123-15973	GOLLNER O 27-08 CD	NOBLE ENERGY INC	4N	67W	27	SENE
CO	WELD	05-123-12314	GOODNER G FEDERAL 06-11 CN	NOBLE ENERGY INC	4N	65W	6	NESW
CO	WELD	05-123-23404	GRACIE J 27-19X CN	NOBLE ENERGY INC	5N	66W	27	NWSW
CO	WELD	05-123-23699	GRAY O 26-03 CN	NOBLE ENERGY INC	4N	67W	26	NWNW
CO	WELD	05-123-13878	GRAY O 26-04 CD	NOBLE ENERGY INC	4N	67W	26	NWNW
CO	WELD	05-123-23693	GRAY O 26-05 CN	NOBLE ENERGY INC	4N	67W	26	NWNW
CO	WELD	05-123-23700	GRAY O 26-19 CN	NOBLE ENERGY INC	4N	67W	26	NWNW
CO	WELD	05-123-26022	GREELEY 17-20 CN	NOBLE ENERGY INC	5N	66W	20	NWNE
CO	WELD	05-123-25782	GREELEY 21-20 CN	NOBLE ENERGY INC	5N	66W	20	NWNE
CO	WELD	05-123-26706	GREELEY 27-20 CN	NOBLE ENERGY INC	5N	66W	20	NWNE
CO	WELD	05-123-11874	GREEN 01 CD	NOBLE ENERGY INC	5N	66W	25	SESW
CO	WELD	05-123-16678	GREENBERG FEDERAL 4-23 CNF	NOBLE ENERGY INC	4N	66W	23	NWNW
CO	WELD	05-123-21952	GUTFELDER 18-30 CN	NOBLE ENERGY INC	4N	66W	30	NENW
CO	WELD	05-123-13798	GUTFELDER AMOCO 14-19 CN	NOBLE ENERGY INC	4N	66W	19	SWSW
CO	WELD	05-123-22420	HANSEN BC O 01-10 CN	NOBLE ENERGY INC	4N	67W	1	NWSE
CO	WELD	05-123-26612	HANSEN O 1-23 CN	NOBLE ENERGY INC	4N	67W	1	NESE
CO	WELD	05-123-13159	HARD-FOUGHT 1-35 CN	NOBLE ENERGY INC	5N	66W	35	NENW
CO	WELD	05-123-28123	HAREN K 21-29 CN	NOBLE ENERGY INC	4N	66W	16	SWSW
CO	WELD	05-123-16637	HARLICK 9-26 CN	NOBLE ENERGY INC	4N	66W	26	NESE
CO	WELD	05-123-16637	HARLICK 9-26 SX	NOBLE ENERGY INC	4N	66W	26	NESE
CO	WELD	05-123-13218	HAYES 1-20 CN	NOBLE ENERGY INC	5N	66W	20	NENE
CO	WELD	05-123-13227	HAYES 2-20 CN	NOBLE ENERGY INC	5N	66W	20	NWNE
CO	WELD	05-123-14888	HEMPLE 07-13G CN	NOBLE ENERGY INC	4N	65W	7	SWSW
CO	WELD	05-123-35979	HONEY BADGER J31-64-1HN NI	NOBLE ENERGY INC	5N	66W	31	NWSW
CO	WELD	05-123-15506	HSR ELLIOT 15-26 CN	NOBLE ENERGY INC	4N	66W	26	SWSE
CO	WELD	05-123-15506	HSR ELLIOT 15-26 SX	NOBLE ENERGY INC	4N	66W	26	SWSE
CO	WELD	05-123-15504	HSR KRIEG 7-26 CN	NOBLE ENERGY INC	4N	66W	26	SWNE
CO	WELD	05-123-15507	HSR-AUSTIN 16-26 CN	NOBLE ENERGY INC	4N	66W	26	SESE
CO	WELD	05-123-15507	HSR-AUSTIN 16-26 SX	NOBLE ENERGY INC	4N	66W	26	SESE
CO	WELD	05-123-15165	HSR-BREST 4-31 CN	NOBLE ENERGY INC	4N	65W	31	NWNW
CO	WELD	05-123-15165	HSR-BREST 4-31 JS	NOBLE ENERGY INC	4N	65W	31	NWNW
CO	WELD	05-123-15168	HSR-CUTLER 14-31 CN	NOBLE ENERGY INC	4N	65W	31	SESW
CO	WELD	05-123-15168	HSR-CUTLER 14-31 JS	NOBLE ENERGY INC	4N	65W	31	SESW
CO	WELD	05-123-15168	HSR-CUTLER 14-31 SX	NOBLE ENERGY INC	4N	65W	31	SESW
CO	WELD	05-123-15166	HSR-GARDNER 3-31A CN	NOBLE ENERGY INC	4N	65W	31	NENW
CO	WELD	05-123-15166	HSR-GARDNER 3-31A JS	NOBLE ENERGY INC	4N	65W	31	NENW
CO	WELD	05-123-15166	HSR-GARDNER 3-31A SX	NOBLE ENERGY INC	4N	65W	31	NENW
CO	WELD	05-123-18613	HSR-GUTFELDER 3-30 CN	NOBLE ENERGY INC	4N	66W	30	NENW
CO	WELD	05-123-18611	HSR-KAMMERZELL 15-25 CN	NOBLE ENERGY INC	4N	67W	25	SWSE
CO	WELD	05-123-18612	HSR-KAMMERZELL 16-25 CN	NOBLE ENERGY INC	4N	67W	25	SESE
CO	WELD	05-123-19498	HSR-KINZER 4-23 CN	NOBLE ENERGY INC	5N	67W	23	NWNW
CO	WELD	05-123-19500	HSR-KINZER 6-23 CN	NOBLE ENERGY INC	5N	67W	23	SENW
CO	WELD	05-123-15257	HSR-KIRKHAM 12-31A CN	NOBLE ENERGY INC	4N	65W	31	NWSW
CO	WELD	05-123-15257	HSR-KIRKHAM 12-31A JS	NOBLE ENERGY INC	4N	65W	31	NWSW
CO	WELD	05-123-15257	HSR-KIRKHAM 12-31A SX	NOBLE ENERGY INC	4N	65W	31	NWSW
CO	WELD	05-123-20564	HSR-LUNDVALL 8-19 CN	NOBLE ENERGY INC	5N	66W	19	SENE
CO	WELD	05-123-15256	HSR-MASSEY 5-31 CN	NOBLE ENERGY INC	4N	65W	31	SWNW
CO	WELD	05-123-15258	HSR-METZ 13-31 CNF	NOBLE ENERGY INC	4N	65W	31	SWSW
CO	WELD	05-123-15258	HSR-METZ 13-31 SX	NOBLE ENERGY INC	4N	65W	31	SWSW
CO	WELD	05-123-16834	HSR-MILLARD 9-29 CN	NOBLE ENERGY INC	5N	66W	29	NESE
CO	WELD	05-123-19075	HSR-MOORE 10-13 CN	NOBLE ENERGY INC	5N	67W	13	NWSE
CO	WELD	05-123-19085	HSR-MOORE 9-13 CD	NOBLE ENERGY INC	5N	67W	13	NESE
CO	WELD	05-123-16835	HSR-ONEIL 16-29 CN	NOBLE ENERGY INC	5N	66W	29	SESE
CO	WELD	05-123-17591	HSR-SELLS 13-31 CN	NOBLE ENERGY INC	4N	65W	31	SWSW
CO	WELD	05-123-17591	HSR-SELLS 13-31 JS	NOBLE ENERGY INC	4N	65W	31	SWSW
CO	WELD	05-123-15167	HSR-SIAMAS 6-31A CN	NOBLE ENERGY INC	4N	65W	31	SENW
CO	WELD	05-123-15167	HSR-SIAMAS 6-31A JS	NOBLE ENERGY INC	4N	65W	31	SENW
CO	WELD	05-123-15167	HSR-SIAMAS 6-31A SX	NOBLE ENERGY INC	4N	65W	31	SENW
CO	WELD	05-123-15503	HSR-STEIN 15-23 CN	NOBLE ENERGY INC	4N	66W	23	SWSE
CO	WELD	05-123-15503	HSR-STEIN 15-23 SX	NOBLE ENERGY INC	4N	66W	23	SWSE
CO	WELD	05-123-13736	HSR-STROH 11-35 CN	NOBLE ENERGY INC	5N	67W	35	NESW
CO	WELD	05-123-15216	HSR-TUDOR 11-31A CNF	NOBLE ENERGY INC	4N	65W	31	NESW
CO	WELD	05-123-15216	HSR-TUDOR 11-31A JS	NOBLE ENERGY INC	4N	65W	31	NESW

EXHIBIT B SPECIFIC EXCLUDED ASSETS AND SECOND CLOSING WELLS**DISTRICT 15 WELD COUNTY, COLORADO**

STATE	COUNTY	API (COGCC)	COMPLETION NAME	OPERATOR NAME	TWN	RNG	SEC	QQQQ
CO	WELD	05-123-15216	HSR-TUDOR 11-31A SX	NOBLE ENERGY INC	4N	65W	31	NESW
CO	WELD	05-123-15502	HSR-VICKI 10-23 CN	NOBLE ENERGY INC	4N	66W	23	NWSE
CO	WELD	05-123-13735	HULL 1-1 CN	NOBLE ENERGY INC	4N	67W	1	SENW
CO	WELD	05-123-16472	HUNGENBERG 13-12F CN	NOBLE ENERGY INC	4N	66W	13	NWSW
CO	WELD	05-123-16473	HUNGENBERG 13-13F CN	NOBLE ENERGY INC	4N	66W	13	SWSW
CO	WELD	05-123-16800	HUNT 1-18 CN	NOBLE ENERGY INC	4N	65W	18	NENE
CO	WELD	05-123-24976	HURST 7-20 CN	NOBLE ENERGY INC	5N	66W	20	NWNE
CO	WELD	05-123-24996	HURST 8-20 CN	NOBLE ENERGY INC	5N	66W	20	NWNE
CO	WELD	05-123-18373	IGO 28-03H6 CN	NOBLE ENERGY INC	5N	66W	28	NENW
CO	WELD	05-123-30887	IGO FARMS J 28-19D CN	NOBLE ENERGY INC	5N	66W	28	SWNW
CO	WELD	05-123-30889	IGO FARMS J 28-20D CN	NOBLE ENERGY INC	5N	66W	28	SWNW
CO	WELD	05-123-30895	IGO FARMS J 28-31D CN	NOBLE ENERGY INC	5N	66W	28	SWNW
CO	WELD	05-123-30891	IGO FARMS J 28-32D CN	NOBLE ENERGY INC	5N	66W	28	SWNW
CO	WELD	05-123-34815	IRENE G30-63-1HN NI	NOBLE ENERGY INC	4N	66W	25	SESE
CO	WELD	05-123-34812	IRENE G30-64-1HN NI	NOBLE ENERGY INC	4N	66W	25	SESE
CO	WELD	05-123-25592	ISHIGURO 17-36 CN	NOBLE ENERGY INC	5N	66W	36	NWNE
CO	WELD	05-123-28121	ISHIGURO 21-36 CN	NOBLE ENERGY INC	5N	66W	36	NWNE
CO	WELD	05-123-28119	ISHIGURO 24-36 CN	NOBLE ENERGY INC	5N	66W	36	NWNE
CO	WELD	05-123-28120	ISHIGURO 25-36 CN	NOBLE ENERGY INC	5N	66W	36	NWNE
CO	WELD	05-123-28189	ISHIGURO 30-31 CN	NOBLE ENERGY INC	5N	66W	36	NWNE
CO	WELD	05-123-12892	ISHIGURO 5 CN	NOBLE ENERGY INC	5N	66W	36	SWNE
CO	WELD	05-123-12893	ISHIGURO 6 CN	NOBLE ENERGY INC	5N	66W	36	SENE
CO	WELD	05-123-15347	JEPSEN 13-09F CN	NOBLE ENERGY INC	4N	66W	13	NESE
CO	WELD	05-123-15346	JEPSEN 13-10F CN	NOBLE ENERGY INC	4N	66W	13	NWSE
CO	WELD	05-123-15345	JEPSEN 13-15F CN	NOBLE ENERGY INC	4N	66W	13	SWSE
CO	WELD	05-123-25113	JERKE G 07-18 CN	NOBLE ENERGY INC	4N	65W	7	NWNE
CO	WELD	05-123-25150	JERKE G 07-21 CN	NOBLE ENERGY INC	4N	65W	7	SWNE
CO	WELD	05-123-25179	JERKE G 07-27 CN	NOBLE ENERGY INC	4N	65W	7	NWNE
CO	WELD	05-123-25212	JERKE G 07-28 CN	NOBLE ENERGY INC	4N	65W	7	NWNE
CO	WELD	05-123-25978	JERKE G 7-1 CN	NOBLE ENERGY INC	4N	65W	7	NENE
CO	WELD	05-123-26027	JERKE G 7-17 CN	NOBLE ENERGY INC	4N	65W	7	SWNE
CO	WELD	05-123-10669	JOHNSON 17-01 CN	NOBLE ENERGY INC	4N	66W	17	SWSW
CO	WELD	05-123-13176	JOHNSON 6-30 CN	NOBLE ENERGY INC	4N	66W	30	SENW
CO	WELD	05-123-14294	JUSTINE 1-10 CN	NOBLE ENERGY INC	4N	66W	10	SESW
CO	WELD	05-123-16695	JUSTINE 11-10 CN	NOBLE ENERGY INC	4N	66W	10	NESW
CO	WELD	05-123-17593	KAMMERZELL 06-07F CD	NOBLE ENERGY INC	4N	66W	6	SWNE
CO	WELD	05-123-13584	KAMMERZELL 13-04 CN	NOBLE ENERGY INC	4N	66W	4	SWSW
CO	WELD	05-123-13706	KAMMERZELL 16-06 CN	NOBLE ENERGY INC	4N	66W	6	SESE
CO	WELD	05-123-17937	KAMMERZELL 29-03H6 CN	NOBLE ENERGY INC	5N	66W	29	NENW
CO	WELD	05-123-17940	KAMMERZELL 29-06H6 CN	NOBLE ENERGY INC	5N	66W	29	SENW
CO	WELD	05-123-26537	KAMMERZELL J 29-19 CD	NOBLE ENERGY INC	5N	66W	29	NENW
CO	WELD	05-123-24603	KAMMERZELL K 06-23 CN	NOBLE ENERGY INC	4N	66W	6	NESE
CO	WELD	05-123-13670	KAWATA 7-16 CN	NOBLE ENERGY INC	4N	66W	16	SWNE
CO	WELD	05-123-19224	KFKA J 25-13 CN	NOBLE ENERGY INC	5N	66W	25	SWSW
CO	WELD	05-123-16564	KINSMAN 22-18 CN	NOBLE ENERGY INC	4N	65W	18	SENW
CO	WELD	05-123-16565	KINSMAN 23-18 CN	NOBLE ENERGY INC	4N	65W	18	NESW
CO	WELD	05-123-14973	KINSMAN 24-18 CN	NOBLE ENERGY INC	4N	65W	18	SESW
CO	WELD	05-123-16544	KINSMAN 33-18 CN	NOBLE ENERGY INC	4N	65W	18	NWSE
CO	WELD	05-123-16545	KINSMAN 34-18 CN	NOBLE ENERGY INC	4N	65W	18	SWSE
CO	WELD	05-123-16545	KINSMAN 34-18 SX	NOBLE ENERGY INC	4N	65W	18	SWSE
CO	WELD	05-123-25266	KINSMAN 36-18	NOBLE ENERGY INC	4N	65W	18	SWSE
CO	WELD	05-123-24000	KINZER 18-23 CN	NOBLE ENERGY INC	5N	67W	23	NWNW
CO	WELD	05-123-13009	KISSLER 12-21 CN	NOBLE ENERGY INC	4N	66W	21	SWNW
CO	WELD	05-123-16530	KISSLER 22-21 CN	NOBLE ENERGY INC	4N	66W	21	SENW
CO	WELD	05-123-31502	KISSLER K 21-18D CN	NOBLE ENERGY INC	4N	66W	21	NESW
CO	WELD	05-123-31504	KISSLER K 21-20D CN	NOBLE ENERGY INC	4N	66W	21	NESW
CO	WELD	05-123-31689	KISSLER K 21-21D CN	NOBLE ENERGY INC	4N	66W	21	NESW
CO	WELD	05-123-26957	KISSLER K 21-25 CN	NOBLE ENERGY INC	4N	66W	21	SESW
CO	WELD	05-123-27170	KISSLER K 21-27D CN	NOBLE ENERGY INC	4N	66W	21	NWNE
CO	WELD	05-123-27010	KISSLER K 21-32D CN	NOBLE ENERGY INC	4N	66W	21	NWSW
CO	WELD	05-123-30637	KNUTSON K 17-25 CN	NOBLE ENERGY INC	4N	66W	17	SESW
CO	WELD	05-123-17993	KORI J 19-09 CD	NOBLE ENERGY INC	5N	66W	19	NESE
CO	WELD	05-123-17994	KORI J 19-10 CD	NOBLE ENERGY INC	5N	66W	19	NWSE
CO	WELD	05-123-22718	KORI J 19-11 CD	NOBLE ENERGY INC	5N	66W	19	NESW
CO	WELD	05-123-22721	KORI J 19-12 CD	NOBLE ENERGY INC	5N	66W	19	NWSW
CO	WELD	05-123-22720	KORI J 19-13 CD	NOBLE ENERGY INC	5N	66W	19	SWSW
CO	WELD	05-123-22719	KORI J 19-14 CD	NOBLE ENERGY INC	5N	66W	19	SESW
CO	WELD	05-123-16363	KORI J 19-15 CD	NOBLE ENERGY INC	5N	66W	19	SWSE
CO	WELD	05-123-17999	KORI J 19-16 CD	NOBLE ENERGY INC	5N	66W	19	SESE

EXHIBIT B SPECIFIC EXCLUDED ASSETS AND SECOND CLOSING WELLS**DISTRICT 15 WELD COUNTY, COLORADO**

STATE	COUNTY	API (COGCC)	COMPLETION NAME	OPERATOR NAME	TWN	RNG	SEC	QQQQ
CO	WELD	05-123-22722	KORI J 19-23 CD	NOBLE ENERGY INC	5N	66W	19	SESE
CO	WELD	05-123-23230	KORI J 19-25 CD	NOBLE ENERGY INC	5N	66W	19	SESW
CO	WELD	05-123-16679	KROPP FEDERAL 5-23 CN	NOBLE ENERGY INC	4N	66W	23	SWNW
CO	WELD	05-123-16597	LAMBERT 10-26 CN	NOBLE ENERGY INC	4N	66W	26	NWSE
CO	WELD	05-123-16597	LAMBERT 10-26 SX	NOBLE ENERGY INC	4N	66W	26	NWSE
CO	WELD	05-123-16008	LAND 31-11 CN	NOBLE ENERGY INC	4N	65W	31	NENE
CO	WELD	05-123-16009	LAND 31-13 CN	NOBLE ENERGY INC	4N	65W	31	SWNE
CO	WELD	05-123-14004	LESSER BC J 33-01 CN	NOBLE ENERGY INC	5N	66W	33	NENE
CO	WELD	05-123-18531	LESSER J 33-07A CD	NOBLE ENERGY INC	5N	66W	33	SWNE
CO	WELD	05-123-14005	LESSER PM J 33-02 CN	NOBLE ENERGY INC	5N	66W	33	NWNE
CO	WELD	05-123-14005	LESSER PM J 33-02 SH	NOBLE ENERGY INC	5N	66W	33	NWNE
CO	WELD	05-123-14006	LESSER PM J 33-07 SH	NOBLE ENERGY INC	5N	66W	33	SWNE
CO	WELD	05-123-14007	LESSER PM J 33-08 CN	NOBLE ENERGY INC	5N	66W	33	SENE
CO	WELD	05-123-16550	LEWIS 1-26 CN	NOBLE ENERGY INC	4N	66W	26	NENE
CO	WELD	05-123-16550	LEWIS 1-26 JS	NOBLE ENERGY INC	4N	66W	26	NENE
CO	WELD	05-123-13767	LINDSEY 1-35 CN	NOBLE ENERGY INC	5N	67W	35	SESW
CO	WELD	05-123-15666	LINHART J 33-03 SH	NOBLE ENERGY INC	5N	66W	33	NENW
CO	WELD	05-123-24915	LLOYD 31-14 CN	NOBLE ENERGY INC	4N	66W	14	NWNW
CO	WELD	05-123-24675	LLOYD 34-11 CN	NOBLE ENERGY INC	4N	66W	14	NWNW
CO	WELD	05-123-37739	LOEFFLER K01-65HN NI	NOBLE ENERGY INC	4N	66W	1	SWNW
CO	WELD	05-123-35834	LOEFFLER K01-66-1HN NI	NOBLE ENERGY INC	4N	66W	1	S2N2, N2S2
CO	WELD	05-123-35835	LOEFFLER K01-67-1HN NI	NOBLE ENERGY INC	4N	66W	1	SWNW
CO	WELD	05-123-35836	LOEFFLER K01-68-1HN NI	NOBLE ENERGY INC	4N	66W	1	SWNW
CO	WELD	05-123-37735	LOEFFLER K01-69-1HN NI	NOBLE ENERGY INC	4N	66W	1	SWNW
CO	WELD	05-123-09471	LOIS DINNER 2 SX	NOBLE ENERGY INC	4N	66W	13	SESW
CO	WELD	05-123-08585	LOIS DINNER FEDERAL 1 SX	NOBLE ENERGY INC	4N	66W	13	SESE
CO	WELD	05-123-14064	LOPRESTO PM K 02-02 CN	NOBLE ENERGY INC	4N	66W	2	NWNE
CO	WELD	05-123-12553	LORENZ CHRIS A 1 CN	NOBLE ENERGY INC	4N	66W	26	NENW
CO	WELD	05-123-12553	LORENZ CHRIS A 1 SX	NOBLE ENERGY INC	4N	66W	26	NENW
CO	WELD	05-123-13103	LORENZ UPRR 31-27 2 CN	NOBLE ENERGY INC	4N	66W	27	NWNE
CO	WELD	05-123-16699	LORENZEN 4-18 CN	NOBLE ENERGY INC	4N	65W	18	NWNW
CO	WELD	05-123-10500	LUNDVALL 01 CD	NOBLE ENERGY INC	5N	66W	18	NESW
CO	WELD	05-123-10751	LUNDVALL 03 CD	NOBLE ENERGY INC	5N	66W	30	SWNW
CO	WELD	05-123-10761	LUNDVALL 04 CD	NOBLE ENERGY INC	5N	66W	30	NENW
CO	WELD	05-123-11405	LUNDVALL 09 CD	NOBLE ENERGY INC	5N	66W	18	NENW
CO	WELD	05-123-22759	LUNDVALL 11-20 CN	NOBLE ENERGY INC	5N	66W	20	SWSW
CO	WELD	05-123-13296	LUNDVALL 1-13 CD	NOBLE ENERGY INC	5N	67W	13	SESE
CO	WELD	05-123-22760	LUNDVALL 12-20 CN	NOBLE ENERGY INC	5N	66W	20	SWSW
CO	WELD	05-123-17356	LUNDVALL 13-12 CD	NOBLE ENERGY INC	5N	67W	13	NWNE
CO	WELD	05-123-17335	LUNDVALL 13-13 CD	NOBLE ENERGY INC	5N	67W	13	SWNE
CO	WELD	05-123-18344	LUNDVALL 13-14 CD	NOBLE ENERGY INC	5N	67W	13	SENE
CO	WELD	05-123-19843	LUNDVALL 13-15 CD	NOBLE ENERGY INC	5N	67W	13	SENE
CO	WELD	05-123-18111	LUNDVALL 30-11H6 CN	NOBLE ENERGY INC	5N	66W	30	NESW
CO	WELD	05-123-29830	LUNDVALL J 17-30D CN	NOBLE ENERGY INC	5N	66W	18	SWNE
CO	WELD	05-123-29831	LUNDVALL J 17-31D CN	NOBLE ENERGY INC	5N	66W	18	SWNE
CO	WELD	05-123-29840	LUNDVALL J 17-32D CN	NOBLE ENERGY INC	5N	66W	18	SWNE
CO	WELD	05-123-30113	LUNDVALL J 18-01D CN	NOBLE ENERGY INC	5N	66W	18	SWNE
CO	WELD	05-123-29836	LUNDVALL J 18-02D CN	NOBLE ENERGY INC	5N	66W	18	SWNE
CO	WELD	05-123-22966	LUNDVALL J 18-06 CN	NOBLE ENERGY INC	5N	66W	18	NESW
CO	WELD	05-123-29839	LUNDVALL J 18-08D CN	NOBLE ENERGY INC	5N	66W	18	SWNE
CO	WELD	05-123-22962	LUNDVALL J 18-12 CD	NOBLE ENERGY INC	5N	66W	18	NESW
CO	WELD	05-123-29838	LUNDVALL J 18-17D CN	NOBLE ENERGY INC	5N	66W	18	SWNE
CO	WELD	05-123-29835	LUNDVALL J 18-18D CN	NOBLE ENERGY INC	5N	66W	18	SWNE
CO	WELD	05-123-29832	LUNDVALL J 18-21D CN	NOBLE ENERGY INC	5N	66W	18	SWNE
CO	WELD	05-123-29834	LUNDVALL J 18-22D CN	NOBLE ENERGY INC	5N	66W	18	SWNE
CO	WELD	05-123-29837	LUNDVALL J 18-27D CN	NOBLE ENERGY INC	5N	66W	18	SWNE
CO	WELD	05-123-29833	LUNDVALL J 18-28D CN	NOBLE ENERGY INC	5N	66W	18	SWNE
CO	WELD	05-123-26533	LUNDVALL J 30-19 CD	NOBLE ENERGY INC	5N	66W	30	NENW
CO	WELD	05-123-22406	LUNDVALL J 30-25 CD	NOBLE ENERGY INC	5N	66W	30	SWSW
CO	WELD	05-123-16698	LYNCH 5-18 CN	NOBLE ENERGY INC	4N	65W	18	SWNW
CO	WELD	05-123-16698	LYNCH 5-18 SX	NOBLE ENERGY INC	4N	65W	18	SWNW
CO	WELD	05-123-16801	MALINA 8-18 CN	NOBLE ENERGY INC	4N	65W	18	SENE
CO	WELD	05-123-16801	MALINA 8-18 SX	NOBLE ENERGY INC	4N	65W	18	SENE
CO	WELD	05-123-20340	MARTINEZ 27-32 CD	NOBLE ENERGY INC	4N	67W	27	NWSW
CO	WELD	05-123-20407	MARTINEZ 27-33 CD	NOBLE ENERGY INC	4N	67W	27	SWSW
CO	WELD	05-123-20413	MARTINEZ 27-34 CD	NOBLE ENERGY INC	4N	67W	27	SESW
CO	WELD	05-123-14946	MARTINSON 25-03F CN	NOBLE ENERGY INC	4N	66W	25	NENW
CO	WELD	05-123-30015	MARTINSON K 25-19 CN	NOBLE ENERGY INC	4N	66W	25	SENW
CO	WELD	05-123-29825	MARTINSON K 25-20 CN	NOBLE ENERGY INC	4N	66W	25	SENW

EXHIBIT B SPECIFIC EXCLUDED ASSETS AND SECOND CLOSING WELLS**DISTRICT 15 WELD COUNTY, COLORADO**

STATE	COUNTY	API (COGCC)	COMPLETION NAME	OPERATOR NAME	TWN	RNG	SEC	QQQQ
CO	WELD	05-123-29826	MARTINSON K 25-21 CN	NOBLE ENERGY INC	4N	66W	25	SENW
CO	WELD	05-123-14045	MATSUSHIMA PM K 02-01 CN	NOBLE ENERGY INC	4N	66W	2	NENE
CO	WELD	05-123-09028	MARTHUR FEDERAL 1 SX	NOBLE ENERGY INC	4N	66W	14	SENW
CO	WELD	05-123-16451	MCCARTHY 11-12 CN	NOBLE ENERGY INC	4N	66W	12	NWNW
CO	WELD	05-123-25104	MCCARTHY 29-12 CN	NOBLE ENERGY INC	4N	66W	12	NWNW
CO	WELD	05-123-24930	MCCARTHY FDRL 32-12 CN	NOBLE ENERGY INC	4N	66W	12	SWNW
CO	WELD	05-123-19040	MCCARTHY FED 06-33 CD	NOBLE ENERGY INC	4N	65W	6	SWSW
CO	WELD	05-123-14828	MCCARTHY FEDERAL 22-12 1 CN	NOBLE ENERGY INC	4N	66W	12	SENW
CO	WELD	05-123-24513	MCCARTHY FEDERAL 25-12 CN	NOBLE ENERGY INC	4N	66W	12	SENW
CO	WELD	05-123-25323	MCCARTHY FEDERAL 6-35 CN	NOBLE ENERGY INC	4N	65W	6	SWSW
CO	WELD	05-123-16547	MCCLELLAN 33-20 CN	NOBLE ENERGY INC	4N	66W	20	NWSE
CO	WELD	05-123-25815	MCMILLEN G 19-19 CN	NOBLE ENERGY INC	4N	65W	19	NWNW
CO	WELD	05-123-25820	MCMILLEN G 19-20 CN	NOBLE ENERGY INC	4N	65W	19	SWNW
CO	WELD	05-123-28011	MCMILLEN G 19-21 CN	NOBLE ENERGY INC	4N	65W	19	SENW
CO	WELD	05-123-35436	MCMILLEN G19-27D CN	NOBLE ENERGY INC	4N	65W	19	NENE
CO	WELD	05-123-35436	MCMILLEN G19-27D JS	NOBLE ENERGY INC	4N	65W	19	NENE
CO	WELD	05-123-35438	MCMILLEN G20-30D CN	NOBLE ENERGY INC	4N	65W	19	NENE
CO	WELD	05-123-35438	MCMILLEN G20-30D JS	NOBLE ENERGY INC	4N	65W	19	NENE
CO	WELD	05-123-14903	MCMILLEN TRUST 19-01G CN	NOBLE ENERGY INC	4N	65W	19	NENE
CO	WELD	05-123-14904	MCMILLEN TRUST 19-02G CN	NOBLE ENERGY INC	4N	65W	19	NWNE
CO	WELD	05-123-14905	MCMILLEN TRUST 19-03G CN	NOBLE ENERGY INC	4N	65W	19	NENW
CO	WELD	05-123-14906	MCMILLEN TRUST 19-04G CN	NOBLE ENERGY INC	4N	65W	19	NWNW
CO	WELD	05-123-14907	MCMILLEN TRUST 19-05G CN	NOBLE ENERGY INC	4N	65W	19	SWNW
CO	WELD	05-123-14908	MCMILLEN TRUST 19-06G CN	NOBLE ENERGY INC	4N	65W	19	SENW
CO	WELD	05-123-14909	MCMILLEN TRUST 19-11G CN	NOBLE ENERGY INC	4N	65W	19	NESW
CO	WELD	05-123-14910	MCMILLEN TRUST 19-12G CN	NOBLE ENERGY INC	4N	65W	19	NWSW
CO	WELD	05-123-14911	MCMILLEN TRUST 19-13G CN	NOBLE ENERGY INC	4N	65W	19	SWSW
CO	WELD	05-123-14912	MCMILLEN TRUST 19-14G CN	NOBLE ENERGY INC	4N	65W	19	SESW
CO	WELD	05-123-08658	MCMILLEN WARREN 1 SX	NOBLE ENERGY INC	4N	65W	19	NWNW
CO	WELD	05-123-09453	MCMILLEN WARREN 2 SX	NOBLE ENERGY INC	4N	65W	19	NWSW
CO	WELD	05-123-09598	MCWILLIAMS 01 CD	NOBLE ENERGY INC	4N	66W	15	NESW
CO	WELD	05-123-29389	MCWILLIAMS 15-3-17 CN	NOBLE ENERGY INC	4N	66W	15	NESW
CO	WELD	05-123-16185	MCWILLIAMS 15-32 CN	NOBLE ENERGY INC	4N	66W	15	NWSW
CO	WELD	05-123-16186	MCWILLIAMS 15-34 CN	NOBLE ENERGY INC	4N	66W	15	SESW
CO	WELD	05-123-16186	MCWILLIAMS 15-34 SX	NOBLE ENERGY INC	4N	66W	15	SESW
CO	WELD	05-123-25786	MCWILLIAMS 15-35 CD	NOBLE ENERGY INC	4N	66W	15	NWSW
CO	WELD	05-123-18090	MEINING 30-1016 CN	NOBLE ENERGY INC	4N	66W	30	NWSE
CO	WELD	05-123-18090	MEINING 30-1016 SH	NOBLE ENERGY INC	4N	66W	30	NWSE
CO	WELD	05-123-09611	MELVIN BLAKE 1 SX	NOBLE ENERGY INC	4N	66W	12	SWSW
CO	WELD	05-123-13626	MERCURE 06-01 CN	NOBLE ENERGY INC	4N	65W	6	SESE
CO	WELD	05-123-25645	MERCURE G 8-30 CN	NOBLE ENERGY INC	4N	65W	8	NWNW
CO	WELD	05-123-25644	MERCURE G 8-31 CN	NOBLE ENERGY INC	4N	65W	8	NWNW
CO	WELD	05-123-19218	MEYER J 26-16 CN	NOBLE ENERGY INC	5N	66W	26	SESE
CO	WELD	05-123-16461	MEYERS 34-10 CN	NOBLE ENERGY INC	4N	66W	10	SWSE
CO	WELD	05-123-16224	MILLER 25-04F CN	NOBLE ENERGY INC	4N	66W	25	NWNW
CO	WELD	05-123-16225	MILLER 25-05F CN	NOBLE ENERGY INC	4N	66W	25	SWNW
CO	WELD	05-123-09752	MILLER FEED LOTS 1 SX	NOBLE ENERGY INC	4N	66W	11	NENE
CO	WELD	05-123-29808	MILLER K 25-31 CN	NOBLE ENERGY INC	4N	66W	25	SWNW
CO	WELD	05-123-09118	MILLER LH UNIT 1 SX	NOBLE ENERGY INC	4N	66W	25	NWNW
CO	WELD	05-123-15330	MILLER LH UNIT 2 SX	NOBLE ENERGY INC	4N	66W	25	SESW
CO	WELD	05-123-22135	MONFORT 05-09	NOBLE ENERGY INC	4N	66W	9	SWNW
CO	WELD	05-123-19485	MONFORT 12-10 CD	NOBLE ENERGY INC	4N	66W	10	NWSW
CO	WELD	05-123-18764	MONFORT 13-10 CN	NOBLE ENERGY INC	4N	66W	10	SWSW
CO	WELD	05-123-20250	MONFORT 4-10 CD	NOBLE ENERGY INC	4N	66W	10	NWNW
CO	WELD	05-123-12331	MONFORT 5-10 CN	NOBLE ENERGY INC	4N	66W	10	SWNW
CO	WELD	05-123-22135	MONFORT 5-9 NIC	NOBLE ENERGY INC	4N	66W	9	SWNW
CO	WELD	05-123-11109	MONFORT GILCREST K 8-8 CD	NOBLE ENERGY INC	4N	66W	8	SENE
CO	WELD	05-123-11511	MONFORT GILCREST K16-1 CN	NOBLE ENERGY INC	4N	66W	16	NENE
CO	WELD	05-123-18993	MONFORT GILCREST K16-8 CD	NOBLE ENERGY INC	4N	66W	16	SENE
CO	WELD	05-123-11089	MONFORT GILCREST K8-10 CD	NOBLE ENERGY INC	4N	66W	8	NWSE
CO	WELD	05-123-11124	MONFORT GILCREST K8-14 CD	NOBLE ENERGY INC	4N	66W	8	SESW
CO	WELD	05-123-18038	MONFORT GILCREST K8-9 CD	NOBLE ENERGY INC	4N	66W	8	NESE
CO	WELD	05-123-11285	MONFORT GILCREST K9-13 CD	NOBLE ENERGY INC	4N	66W	9	SWSW
CO	WELD	05-123-14121	MONFORT PM K 03-13 CN	NOBLE ENERGY INC	4N	66W	3	SWSW
CO	WELD	05-123-14122	MONFORT PM K 03-14 CN	NOBLE ENERGY INC	4N	66W	3	SESW
CO	WELD	05-123-15292	MOSIER 23-11F CN	NOBLE ENERGY INC	4N	66W	23	NESW
CO	WELD	05-123-16330	MOSIER 23-12F CN	NOBLE ENERGY INC	4N	66W	23	NWSW
CO	WELD	05-123-15293	MOSIER 23-14F CN	NOBLE ENERGY INC	4N	66W	23	SESW
CO	WELD	05-123-31663	MOSIER FEDERAL K 23-20D	NOBLE ENERGY INC	4N	66W	23	NESW

EXHIBIT B SPECIFIC EXCLUDED ASSETS AND SECOND CLOSING WELLS**DISTRICT 15 WELD COUNTY, COLORADO**

STATE	COUNTY	API (COGCC)	COMPLETION NAME	OPERATOR NAME	TWN	RNG	SEC	QQQQ
CO	WELD	05-123-31665	MOSIER K 23-21D CN	NOBLE ENERGY INC	4N	66W	23	NESW
CO	WELD	05-123-31667	MOSIER K FEDERAL 23-33 CN	NOBLE ENERGY INC	4N	66W	23	NESW
CO	WELD	05-123-18156	MOSSBERG 28-15H6 CN	NOBLE ENERGY INC	5N	66W	28	SWSE
CO	WELD	05-123-22271	MOSSBERG 8-31 CN	NOBLE ENERGY INC	5N	66W	31	SENE
CO	WELD	05-123-26348	MOSSBERG J 28-23 CD	NOBLE ENERGY INC	5N	66W	28	NWSE
CO	WELD	05-123-26554	MOSSBERG J 30-23	NOBLE ENERGY INC	5N	66W	30	SESE
CO	WELD	05-123-28058	MOSSBERG J 31-27 CN	NOBLE ENERGY INC	5N	66W	30	SESE
CO	WELD	05-123-28020	MOSSBERG J 33-27 CN	NOBLE ENERGY INC	5N	66W	28	SWSE
CO	WELD	05-123-28027	MOSSBERG J 33-28 CN	NOBLE ENERGY INC	5N	66W	28	SWSE
CO	WELD	05-123-13967	MOSSBERG PM J 28-09 CN	NOBLE ENERGY INC	5N	66W	28	NESE
CO	WELD	05-123-13968	MOSSBERG PM J 28-16 CN	NOBLE ENERGY INC	5N	66W	28	SESE
CO	WELD	05-123-13990	MOSSBERG PM J 30-09 CN	NOBLE ENERGY INC	5N	66W	30	NESE
CO	WELD	05-123-13965	MOSSBERG PM J 30-10 CN	NOBLE ENERGY INC	5N	66W	30	NWSE
CO	WELD	05-123-33551	NELSON K27-63HN	NOBLE ENERGY INC	4N	66W	27	NWSW
CO	WELD	05-123-11622	NICHOLS 01 CD	NOBLE ENERGY INC	5N	66W	35	SWSW
CO	WELD	05-123-17046	NICHOLS 35-12 CN	NOBLE ENERGY INC	5N	66W	35	NWSW
CO	WELD	05-123-16971	NICHOLS 35-14 CN	NOBLE ENERGY INC	5N	66W	35	SESW
CO	WELD	05-123-14974	NOFFSINGER 43-15 1 CN	NOBLE ENERGY INC	4N	66W	15	NESE
CO	WELD	05-123-16455	NOFFSINGER FEDERAL 13-14 CN	NOBLE ENERGY INC	4N	66W	14	NWSW
CO	WELD	05-123-16456	NOFFSINGER FEDERAL 23-14 CN	NOBLE ENERGY INC	4N	66W	14	NESW
CO	WELD	05-123-21127	NYC N 24-16 CD	NOBLE ENERGY INC	5N	67W	24	SESE
CO	WELD	05-123-14220	ORR AMOCO 11-25 CN	NOBLE ENERGY INC	4N	67W	25	NWNW
CO	WELD	05-123-16269	ORR AMOCO 12-25 CN	NOBLE ENERGY INC	4N	67W	25	SWNW
CO	WELD	05-123-16325	OSTER G 30-09 CN	NOBLE ENERGY INC	4N	65W	30	NESE
CO	WELD	05-123-16324	OSTER G 30-10 CN	NOBLE ENERGY INC	4N	65W	30	NWSE
CO	WELD	05-123-24215	OSTER G 30-16X CN	NOBLE ENERGY INC	4N	65W	30	SESE
CO	WELD	05-123-29945	OSTER G 30-23 CN	NOBLE ENERGY INC	4N	65W	30	NESE
CO	WELD	05-123-29946	OSTER G 30-24 CN	NOBLE ENERGY INC	4N	65W	30	SWSE
CO	WELD	05-123-09424	OSTER-MOLANDER A 1 SX	NOBLE ENERGY INC	4N	65W	30	NWSE
CO	WELD	05-123-30791	OWENS K 17-15 CN	NOBLE ENERGY INC	4N	66W	17	SWSE
CO	WELD	05-123-30799	OWENS K 17-23D CN	NOBLE ENERGY INC	4N	66W	17	SWSE
CO	WELD	05-123-29854	OWENS K 20-27 CN	NOBLE ENERGY INC	4N	66W	17	SESE
CO	WELD	05-123-28167	OWENS K 21-30D CN	NOBLE ENERGY INC	4N	66W	17	SESE
CO	WELD	05-123-38238	PEAKS K26-77-1HN NI	NOBLE ENERGY INC	4N	66W	35	NWNW
CO	WELD	05-123-38237	PEAKS K26-78-1HN NI	NOBLE ENERGY INC	4N	66W	35	NWNW
CO	WELD	05-123-12940	PEPPLER 16-35 CD	NOBLE ENERGY INC	5N	66W	35	SESE
CO	WELD	05-123-13289	PEPPLER 3-36 CN	NOBLE ENERGY INC	5N	66W	36	SWNW
CO	WELD	05-123-16720	PEPPLER FEDERAL 02 SX	NOBLE ENERGY INC	4N	66W	22	SESE
CO	WELD	05-123-38236	PEPPLER K26-79-1HN NI	NOBLE ENERGY INC	4N	66W	35	NWNW
CO	WELD	05-123-12510	PHELPS 8-18 CN	NOBLE ENERGY INC	4N	66W	18	SENE
CO	WELD	05-123-11720	PHILLIPS 1 CD	NOBLE ENERGY INC	5N	67W	24	SWSW
CO	WELD	05-123-17267	PHILLIPS 23-11 CD	NOBLE ENERGY INC	5N	67W	23	NENE
CO	WELD	05-123-29702	PHILLIPS 23-1-17	NOBLE ENERGY INC	5N	67W	23	NWNE
CO	WELD	05-123-17203	PHILLIPS 23-12 CD	NOBLE ENERGY INC	5N	67W	23	NWNE
CO	WELD	05-123-29703	PHILLIPS 23-1-20 CD	NOBLE ENERGY INC	5N	67W	23	SWNE
CO	WELD	05-123-29703	PHILLIPS 23-1-20 NI	NOBLE ENERGY INC	5N	67W	23	SWNE
CO	WELD	05-123-29704	PHILLIPS 23-1-21 CN	NOBLE ENERGY INC	5N	67W	23	SWNE
CO	WELD	05-123-29704	PHILLIPS 23-1-21 NI	NOBLE ENERGY INC	5N	67W	23	SWNE
CO	WELD	05-123-17204	PHILLIPS 23-13 CD	NOBLE ENERGY INC	5N	67W	23	SWNE
CO	WELD	05-123-16960	PHILLIPS 23-14 CD	NOBLE ENERGY INC	5N	67W	23	SENE
CO	WELD	05-123-29908	PHILLIPS 24-2-20D CN	NOBLE ENERGY INC	5N	67W	24	SWNW
CO	WELD	05-123-29447	PHILLIPS 24-3-17 CN	NOBLE ENERGY INC	5N	67W	24	NESW
CO	WELD	05-123-29448	PHILLIPS 24-3-21 CN	NOBLE ENERGY INC	5N	67W	24	SESW
CO	WELD	05-123-29446	PHILLIPS 24-3-23 CN	NOBLE ENERGY INC	5N	67W	24	NESW
CO	WELD	05-123-25876	PHILLIPS PC N 23-17 CN	NOBLE ENERGY INC	5N	67W	23	NWNE
CO	WELD	05-123-25878	PHILLIPS PC N 24-19 CN	NOBLE ENERGY INC	5N	67W	24	NWNW
CO	WELD	05-123-25877	PHILLIPS PC N 24-25 CN	NOBLE ENERGY INC	5N	67W	24	NESW
CO	WELD	05-123-29345	PHILLIPS PC N 24-29D CN	NOBLE ENERGY INC	5N	67W	24	NWNW
CO	WELD	05-123-29077	PHILLIPS PC N 24-31D	NOBLE ENERGY INC	5N	67W	24	NWNW
CO	WELD	05-123-24654	PLATTE 19-26 JS	NOBLE ENERGY INC	4N	67W	26	NESW
CO	WELD	05-123-24654	PLATTE 19-26 NIC	NOBLE ENERGY INC	4N	67W	26	NESW
CO	WELD	05-123-14290	POST HOLE 1-34 CN	NOBLE ENERGY INC	5N	66W	34	SWSE
CO	WELD	05-123-23317	RAGAN N 14-01 CN	NOBLE ENERGY INC	5N	67W	14	NENE
CO	WELD	05-123-18812	RAGAN N 14-02 CN	NOBLE ENERGY INC	5N	67W	14	NWNE
CO	WELD	05-123-18811	RAGAN N 14-08 CN	NOBLE ENERGY INC	5N	67W	14	SENE
CO	WELD	05-123-23316	RAGAN N 14-17 CN	NOBLE ENERGY INC	5N	67W	14	CNE
CO	WELD	05-123-13317	RAISLEY 11-34 CN	NOBLE ENERGY INC	5N	66W	34	NWNW
CO	WELD	05-123-13317	RAISLEY 11-34 SH	NOBLE ENERGY INC	5N	66W	34	NWNW
CO	WELD	05-123-16741	RAISLEY 21-34 CN	NOBLE ENERGY INC	5N	66W	34	NENW

EXHIBIT B SPECIFIC EXCLUDED ASSETS AND SECOND CLOSING WELLS**DISTRICT 15 WELD COUNTY, COLORADO**

STATE	COUNTY	API (COGCC)	COMPLETION NAME	OPERATOR NAME	TWN	RNG	SEC	QQQQ
CO	WELD	05-123-16825	RAISLEY 34-27 CN	NOBLE ENERGY INC	5N	66W	27	SWSE
CO	WELD	05-123-16824	RAISLEY 44-27 CN	NOBLE ENERGY INC	5N	66W	27	SESE
CO	WELD	05-123-13997	RICKS PM J 30-12 CN	NOBLE ENERGY INC	5N	66W	30	NWSW
CO	WELD	05-123-29765	ROACH N 13-33 CN	NOBLE ENERGY INC	5N	67W	14	SESE
CO	WELD	05-123-29669	ROACH N 14-10 CN	NOBLE ENERGY INC	5N	67W	14	NWSE
CO	WELD	05-123-29669	ROACH N 14-10 JSD	NOBLE ENERGY INC	5N	67W	14	NWSE
CO	WELD	05-123-29670	ROACH N 14-15 CD	NOBLE ENERGY INC	5N	67W	14	SWSE
CO	WELD	05-123-29956	ROACH N 14-18D CN	NOBLE ENERGY INC	5N	67W	14	NWSE
CO	WELD	05-123-29725	ROACH N 14-21 CN	NOBLE ENERGY INC	5N	67W	14	NWSE
CO	WELD	05-123-29732	ROACH N 14-22 CN	NOBLE ENERGY INC	5N	67W	14	SWNE
CO	WELD	05-123-29602	ROACH N 14-23 CN	NOBLE ENERGY INC	5N	67W	14	NESE
CO	WELD	05-123-35596	ROACH N14-65-1HN NI	NOBLE ENERGY INC	5N	67W	14	NESE
CO	WELD	05-123-24840	ROBERT 28-14 CN	NOBLE ENERGY INC	4N	66W	14	NWNE
CO	WELD	05-123-24846	ROBERT 29-14 CN	NOBLE ENERGY INC	4N	66W	14	NENW
CO	WELD	05-123-24822	ROBERT FEDERAL 18-14 CN	NOBLE ENERGY INC	4N	66W	14	NENW
CO	WELD	05-123-24822	ROBERT FEDERAL 18-14 JS	NOBLE ENERGY INC	4N	66W	14	NENW
CO	WELD	05-123-24845	ROBERT FEDERAL 21-14 CN	NOBLE ENERGY INC	4N	66W	14	NWNE
CO	WELD	05-123-25126	ROBERT FEDERAL 34-12	NOBLE ENERGY INC	4N	66W	14	NENE
CO	WELD	05-123-21859	RODRIGUEZ 4-35 CN	NOBLE ENERGY INC	5N	66W	35	NENW
CO	WELD	05-123-29297	ROOT 20-18 CN	NOBLE ENERGY INC	4N	65W	18	SESE
CO	WELD	05-123-29371	ROOT 24-18 CN	NOBLE ENERGY INC	4N	65W	18	NESE
CO	WELD	05-123-29318	ROOT 26-18 CN	NOBLE ENERGY INC	4N	65W	18	NENE
CO	WELD	05-123-14895	ROOT TRUST 18-09G CN	NOBLE ENERGY INC	4N	65W	18	NESE
CO	WELD	05-123-14896	ROOT TRUST 18-16G CN	NOBLE ENERGY INC	4N	65W	18	SESE
CO	WELD	05-123-34813	ROY K25-63-1HN NI	NOBLE ENERGY INC	4N	66W	25	SESE
CO	WELD	05-123-34814	ROY K25-64-1HN NI	NOBLE ENERGY INC	4N	66W	25	SESE
CO	WELD	05-123-17985	RUMSEY 03-1216 CN	NOBLE ENERGY INC	4N	66W	3	NWSW
CO	WELD	05-123-16611	RUMSEY 04-09 CD	NOBLE ENERGY INC	4N	66W	4	NESE
CO	WELD	05-123-16611	RUMSEY 04-09 NIO	NOBLE ENERGY INC	4N	66W	4	NESE
CO	WELD	05-123-16523	RUMSEY 04-10 CN	NOBLE ENERGY INC	4N	66W	4	NWSE
CO	WELD	05-123-20663	RUMSEY 10-34 CN	NOBLE ENERGY INC	5N	66W	34	SWSE
CO	WELD	05-123-12984	RUMSEY 16-34 CN	NOBLE ENERGY INC	5N	66W	34	SESE
CO	WELD	05-123-23467	RURAL 18-31 CN	NOBLE ENERGY INC	4N	65W	31	SENW
CO	WELD	05-123-31589	RURAL 19-31 CN	NOBLE ENERGY INC	4N	65W	31	NWSW
CO	WELD	05-123-23569	RURAL 20-31 CN	NOBLE ENERGY INC	4N	65W	31	SWSE
CO	WELD	05-123-31595	RURAL 21-31 CN	NOBLE ENERGY INC	4N	65W	31	NWSW
CO	WELD	05-123-31588	RURAL 22-31 CN	NOBLE ENERGY INC	4N	65W	31	NWSW
CO	WELD	05-123-24105	RURAL 23-31 CN	NOBLE ENERGY INC	4N	65W	31	NESW
CO	WELD	05-123-23905	RURAL 29-31 CN	NOBLE ENERGY INC	4N	65W	31	NWNW
CO	WELD	05-123-23990	RURAL 31-15 CN	NOBLE ENERGY INC	4N	65W	31	NENE
CO	WELD	05-123-23819	RURAL 31-31 CN	NOBLE ENERGY INC	4N	65W	31	SWNW
CO	WELD	05-123-23819	RURAL 31-31 JS	NOBLE ENERGY INC	4N	65W	31	SWNW
CO	WELD	05-123-31592	RURAL 33-31 CN	NOBLE ENERGY INC	4N	65W	31	NWSW
CO	WELD	05-123-30950	RURAL 36-31 CN	NOBLE ENERGY INC	4N	65W	31	SWSE
CO	WELD	05-123-30933	RURAL 37-31 CN	NOBLE ENERGY INC	4N	65W	31	SWSE
CO	WELD	05-123-21087	RURAL 9-31A JS	NOBLE ENERGY INC	4N	65W	31	NESE
CO	WELD	05-123-09691	RURAL LAND 32-31 2 JS	NOBLE ENERGY INC	4N	65W	31	SWNE
CO	WELD	05-123-09691	RURAL LAND 32-31 2 SX	NOBLE ENERGY INC	4N	65W	31	SWNE
CO	WELD	05-123-09552	RURAL LAND 41-31 1 JS	NOBLE ENERGY INC	4N	65W	31	NENE
CO	WELD	05-123-31805	RURAL LAND G 32-33 CN	NOBLE ENERGY INC	4N	65W	32	NWSW
CO	WELD	05-123-31805	RURAL LAND G 32-33 JS	NOBLE ENERGY INC	4N	65W	32	NWSW
CO	WELD	05-123-15544	RUZICANO FEDERAL 6-23 CN	NOBLE ENERGY INC	4N	66W	23	SENW
CO	WELD	05-123-15544	RUZICANO FEDERAL 6-23 SX	NOBLE ENERGY INC	4N	66W	23	SENW
CO	WELD	05-123-15521	SANDAU 34-12F CN	NOBLE ENERGY INC	4N	66W	34	NWSW
CO	WELD	05-123-16275	SANDAU BARTELS 25-11F CN	NOBLE ENERGY INC	4N	66W	25	NESW
CO	WELD	05-123-14923	SANDAU BARTELS 25-12F CN	NOBLE ENERGY INC	4N	66W	25	NWSW
CO	WELD	05-123-14924	SANDAU BARTELS 25-13F CN	NOBLE ENERGY INC	4N	66W	25	SWSW
CO	WELD	05-123-16274	SANDAU BARTELS 25-14F CN	NOBLE ENERGY INC	4N	66W	25	SESW
CO	WELD	05-123-29206	SANDAU K 21-23 CN	NOBLE ENERGY INC	4N	66W	21	SWSE
CO	WELD	05-123-29409	SANDAU K 21-24 CN	NOBLE ENERGY INC	4N	66W	21	SWSE
CO	WELD	05-123-30078	SANDAU K 25-24 CN	NOBLE ENERGY INC	4N	66W	25	NESW
CO	WELD	05-123-37763	SANDAU K25-65-1HN NI	NOBLE ENERGY INC	4N	66W	25	NWSW
CO	WELD	05-123-37764	SANDAU K25-66-1HN NI	NOBLE ENERGY INC	4N	66W	25	NWSW
CO	WELD	05-123-38087	SANDAU STATE K25-62-1HNL NI	NOBLE ENERGY INC	4N	66W	25	SWSW
CO	WELD	05-123-15206	SCHAEFER 13-11F CN	NOBLE ENERGY INC	4N	66W	13	NESW
CO	WELD	05-123-15207	SCHAEFER 13-14F CN	NOBLE ENERGY INC	4N	66W	13	SESW
CO	WELD	05-123-14155	SCHAEFFER PM K 16-09 CN	NOBLE ENERGY INC	4N	66W	16	NESE
CO	WELD	05-123-30931	SCHAFER K 15-33 CN	NOBLE ENERGY INC	4N	66W	16	SESE
CO	WELD	05-123-15307	SCHAFER K 21-07 CD	NOBLE ENERGY INC	4N	66W	21	SWNE

EXHIBIT B SPECIFIC EXCLUDED ASSETS AND SECOND CLOSING WELLS**DISTRICT 15 WELD COUNTY, COLORADO**

STATE	COUNTY	API (COGCC)	COMPLETION NAME	OPERATOR NAME	TWN	RNG	SEC	QQQQ
CO	WELD	05-123-13102	SCHAFER K 21-08 CD	NOBLE ENERGY INC	4N	66W	21	SENE
CO	WELD	05-123-37807	SCHAFER K16-64-1HN NI	NOBLE ENERGY INC	4N	66W	16	NESE
CO	WELD	05-123-12444	SCHANK 01 CD	NOBLE ENERGY INC	5N	66W	35	SWNE
CO	WELD	05-123-12688	SCHANK 02 CN	NOBLE ENERGY INC	5N	66W	35	SWNW
CO	WELD	05-123-19202	SCHANK J 35-06 CD	NOBLE ENERGY INC	5N	66W	35	SENW
CO	WELD	05-123-19203	SCHANK J 35-08 CN	NOBLE ENERGY INC	5N	66W	35	SENE
CO	WELD	05-123-26267	SCHANK J 35-1 CD	NOBLE ENERGY INC	5N	66W	35	NENE
CO	WELD	05-123-26442	SCHANK J 35-17 CN	NOBLE ENERGY INC	5N	66W	35	SENE
CO	WELD	05-123-26252	SCHANK J 35-20 CN	NOBLE ENERGY INC	5N	66W	35	SENW
CO	WELD	05-123-26443	SCHANK J 35-21 CN	NOBLE ENERGY INC	5N	66W	35	SENW
CO	WELD	05-123-26482	SCHANK J 35-22 CN	NOBLE ENERGY INC	5N	66W	35	SENE
CO	WELD	05-123-26672	SCHANK J 35-27 CN	NOBLE ENERGY INC	5N	66W	35	NENE
CO	WELD	05-123-26553	SCHANK J 35-7 CN	NOBLE ENERGY INC	5N	66W	35	SENE
CO	WELD	05-123-26483	SCHANK J 36-31 CN	NOBLE ENERGY INC	5N	66W	35	NENE
CO	WELD	05-123-22540	SCHMIDT 1-26 CN	NOBLE ENERGY INC	4N	66W	26	NENE
CO	WELD	05-123-21338	SCHMIDT 16-23 CN	NOBLE ENERGY INC	4N	66W	23	SESE
CO	WELD	05-123-14901	SCHMIDT 19-09G CN	NOBLE ENERGY INC	4N	65W	19	NESE
CO	WELD	05-123-14902	SCHMIDT 19-10G CN	NOBLE ENERGY INC	4N	65W	19	NWSE
CO	WELD	05-123-14900	SCHMIDT 19-15G CN	NOBLE ENERGY INC	4N	65W	19	SWSE
CO	WELD	05-123-14899	SCHMIDT 19-16G CN	NOBLE ENERGY INC	4N	65W	19	SESE
CO	WELD	05-123-16147	SCHMIDT 25-01F CN	NOBLE ENERGY INC	4N	66W	25	NENE
CO	WELD	05-123-14942	SCHMIDT 25-02F CN	NOBLE ENERGY INC	4N	66W	25	NWNE
CO	WELD	05-123-14943	SCHMIDT 25-07F CN	NOBLE ENERGY INC	4N	66W	25	SWNE
CO	WELD	05-123-16146	SCHMIDT 25-08F CD	NOBLE ENERGY INC	4N	66W	25	SENE
CO	WELD	05-123-14944	SCHMIDT 25-09F CN	NOBLE ENERGY INC	4N	66W	25	NESE
CO	WELD	05-123-16243	SCHMIDT 25-10F CN	NOBLE ENERGY INC	4N	66W	25	NWSE
CO	WELD	05-123-16242	SCHMIDT 25-15F CN	NOBLE ENERGY INC	4N	66W	25	SWSE
CO	WELD	05-123-19042	SCHMIDT 25-2316 CD	NOBLE ENERGY INC	4N	66W	25	NESE
CO	WELD	05-123-16226	SCHMIDT 30-03G CN	NOBLE ENERGY INC	4N	65W	30	NENW
CO	WELD	05-123-16148	SCHMIDT 30-04G CN	NOBLE ENERGY INC	4N	65W	30	NWNW
CO	WELD	05-123-14941	SCHMIDT 30-05G CN	NOBLE ENERGY INC	4N	65W	30	SWNW
CO	WELD	05-123-16052	SCHMIDT 30-11G CN	NOBLE ENERGY INC	4N	65W	30	NESW
CO	WELD	05-123-16149	SCHMIDT 30-12G CN	NOBLE ENERGY INC	4N	65W	30	NWSW
CO	WELD	05-123-13881	SCHMIDT AMOCO UPRR 44-23 CN	NOBLE ENERGY INC	4N	66W	23	SESE
CO	WELD	05-123-08397	SCHMIDT CJ UNIT 1 SX	NOBLE ENERGY INC	4N	65W	19	SWSE
CO	WELD	05-123-09452	SCHMIDT CJ UNIT 2 SX	NOBLE ENERGY INC	4N	65W	19	NWNE
CO	WELD	05-123-08923	SCHMIDT ELMER W UN 1 SX	NOBLE ENERGY INC	4N	65W	30	NWNW
CO	WELD	05-123-09734	SCHMIDT ELMER W UN 2 SX	NOBLE ENERGY INC	4N	65W	30	SWSW
CO	WELD	05-123-25821	SCHMIDT G 19-22 CN	NOBLE ENERGY INC	4N	65W	19	NESE
CO	WELD	05-123-25440	SCHMIDT G 19-23 CN	NOBLE ENERGY INC	4N	65W	19	SWSE
CO	WELD	05-123-29208	SCHMIDT G 19-24 CN	NOBLE ENERGY INC	4N	65W	19	NWSE
CO	WELD	05-123-29943	SCHMIDT G 30-19 CN	NOBLE ENERGY INC	4N	65W	30	NENW
CO	WELD	05-123-29858	SCHMIDT G 30-20 CN	NOBLE ENERGY INC	4N	65W	30	NESW
CO	WELD	05-123-29944	SCHMIDT G 30-25 CN	NOBLE ENERGY INC	4N	65W	30	NWSW
CO	WELD	05-123-30359	SCHMIDT G 30-30D CN	NOBLE ENERGY INC	4N	66W	25	NENE
CO	WELD	05-123-29885	SCHMIDT G 30-31 CN	NOBLE ENERGY INC	4N	65W	30	NWNW
CO	WELD	05-123-29894	SCHMIDT G 30-32 CN	NOBLE ENERGY INC	4N	66W	25	NESE
CO	WELD	05-123-29892	SCHMIDT G 30-33 CN	NOBLE ENERGY INC	4N	65W	30	SWSW
CO	WELD	05-123-35122	SCHMIDT G30-18D CN	NOBLE ENERGY INC	4N	65W	19	SESW
CO	WELD	05-123-35123	SCHMIDT G30-27D CN	NOBLE ENERGY INC	4N	65W	19	SESW
CO	WELD	05-123-34635	SCHMIDT G30-65HN NI	NOBLE ENERGY INC	4N	66W	25	NESE
CO	WELD	05-123-09738	SCHMIDT GLENDA UN 1 SX	NOBLE ENERGY INC	4N	66W	26	NWNE
CO	WELD	05-123-29855	SCHMIDT K 25-17 CN	NOBLE ENERGY INC	4N	66W	25	NENE
CO	WELD	05-123-29859	SCHMIDT K 25-18 CN	NOBLE ENERGY INC	4N	66W	25	NWNE
CO	WELD	05-123-29856	SCHMIDT K 25-22D CN	NOBLE ENERGY INC	4N	66W	25	SWNE
CO	WELD	05-123-09100	SCHMIDT ROY A UNIT 1 SX	NOBLE ENERGY INC	4N	66W	25	SESE
CO	WELD	05-123-09451	SCHMIDT ROY A UNIT 2 SX	NOBLE ENERGY INC	4N	66W	25	CNE
CO	WELD	05-123-14897	SCHMIER 19-07G CN	NOBLE ENERGY INC	4N	65W	19	SWNE
CO	WELD	05-123-14898	SCHMIER 19-08G CN	NOBLE ENERGY INC	4N	65W	19	SENE
CO	WELD	05-123-29410	SCHMIER G 19-18 CN	NOBLE ENERGY INC	4N	65W	19	SWNE
CO	WELD	05-123-17943	SCHNEIDER 12-35 CN	NOBLE ENERGY INC	5N	67W	35	SWNW
CO	WELD	05-123-22220	SCHNEIDER 4-35 CN	NOBLE ENERGY INC	5N	67W	35	NWNW
CO	WELD	05-123-23201	SCHNEIDER STATE 20-36 CN	NOBLE ENERGY INC	5N	67W	36	SESE
CO	WELD	05-123-23201	SCHNEIDER STATE 20-36 JS	NOBLE ENERGY INC	5N	67W	36	SESE
CO	WELD	05-123-22164	SCHNEIDER STATE 9-36 CN	NOBLE ENERGY INC	5N	67W	36	NESE
CO	WELD	05-123-15343	SCHWAB 26-04F CN	NOBLE ENERGY INC	4N	66W	26	NWNW
CO	WELD	05-123-15261	SCHWAB 26-05F CN	NOBLE ENERGY INC	4N	66W	26	SWNW
CO	WELD	05-123-15265	SCHWAB 26-06F CN	NOBLE ENERGY INC	4N	66W	26	SENW
CO	WELD	05-123-15325	SCHWAB 26-12F CN	NOBLE ENERGY INC	4N	66W	26	NWSW

EXHIBIT B SPECIFIC EXCLUDED ASSETS AND SECOND CLOSING WELLS**DISTRICT 15 WELD COUNTY, COLORADO**

STATE	COUNTY	API (COGCC)	COMPLETION NAME	OPERATOR NAME	TWN	RNG	SEC	QQQQ
CO	WELD	05-123-15266	SCHWAB 26-13F CN	NOBLE ENERGY INC	4N	66W	26	SWSW
CO	WELD	05-123-15342	SCHWAB 26-14F CN	NOBLE ENERGY INC	4N	66W	26	SESW
CO	WELD	05-123-19852	SCOTTDAL 26-14	NOBLE ENERGY INC	4N	67W	26	SENE
CO	WELD	05-123-19808	SCOTTDAL 26-41	NOBLE ENERGY INC	4N	67W	26	NESE
CO	WELD	05-123-19828	SCOTTDAL 26-43	NOBLE ENERGY INC	4N	67W	26	SWSE
CO	WELD	05-123-39560	SHABLE K08-67HN NI	NOBLE ENERGY INC	4N	66W	7	NENE
CO	WELD	05-123-39559	SHABLE K08-68-1HN NI	NOBLE ENERGY INC	4N	66W	7	NENE
CO	WELD	05-123-39561	SHABLE K08-69-1HN NI	NOBLE ENERGY INC	4N	66W	7	NENE
CO	WELD	05-123-39558	SHABLE K08-69HN NI	NOBLE ENERGY INC	4N	66W	7	NENE
CO	WELD	05-123-10725	SHABLE R K 08-04 CD	NOBLE ENERGY INC	4N	66W	8	NWNW
CO	WELD	05-123-15600	SHAFTO J 27-10 CD	NOBLE ENERGY INC	5N	66W	27	NWSE
CO	WELD	05-123-34884	SHAMROCK FEDERAL PC G07-29D CN	NOBLE ENERGY INC	4N	65W	6	SESW
CO	WELD	05-123-34885	SHAMROCK FEDERAL PC G07-30D CN	NOBLE ENERGY INC	4N	65W	6	SESW
CO	WELD	05-123-13213	SHANNON 14-03 CN	NOBLE ENERGY INC	5N	67W	14	NWNW
CO	WELD	05-123-13236	SHANNON 14-04 CN	NOBLE ENERGY INC	5N	67W	14	NENW
CO	WELD	05-123-20427	SHARKEY 11-26 CN	NOBLE ENERGY INC	4N	67W	26	NESW
CO	WELD	05-123-15508	SILBERMAN 3-23 CN	NOBLE ENERGY INC	4N	66W	23	NENW
CO	WELD	05-123-11994	SMITS 01 CD	NOBLE ENERGY INC	4N	66W	16	SWSW
CO	WELD	05-123-18102	SMITS 16-1216 CN	NOBLE ENERGY INC	4N	66W	16	NWSW
CO	WELD	05-123-14133	SMITS PM K 16-11 CN	NOBLE ENERGY INC	4N	66W	16	NESW
CO	WELD	05-123-14134	SMITS PM K 16-14 CN	NOBLE ENERGY INC	4N	66W	16	SESW
CO	WELD	05-123-16486	SPARROW 24-20 CN	NOBLE ENERGY INC	4N	66W	20	SESW
CO	WELD	05-123-14198	SPARROW AMOCO 23-20 CN	NOBLE ENERGY INC	4N	66W	20	NESW
CO	WELD	05-123-28095	SPAYD 30-29	NOBLE ENERGY INC	4N	65W	29	SWNW
CO	WELD	05-123-28098	SPAYD 33-29	NOBLE ENERGY INC	4N	65W	29	SWNW
CO	WELD	05-123-14860	SPOMER 01 SH	NOBLE ENERGY INC	5N	66W	33	NESW
CO	WELD	05-123-13672	SPOMER 10-32 CN	NOBLE ENERGY INC	5N	66W	32	NWSE
CO	WELD	05-123-13672	SPOMER 10-32 SH	NOBLE ENERGY INC	5N	66W	32	NWSE
CO	WELD	05-123-12748	SPOMER 2-32 CN	NOBLE ENERGY INC	5N	66W	32	NWNE
CO	WELD	05-123-18031	SPOMER 32-16H6 CN	NOBLE ENERGY INC	5N	66W	32	SESE
CO	WELD	05-123-12860	SPOMER 7-32 CN	NOBLE ENERGY INC	5N	66W	32	SWNE
CO	WELD	05-123-12860	SPOMER 7-32 SH	NOBLE ENERGY INC	5N	66W	32	SWNE
CO	WELD	05-123-12749	SPOMER 9-32 CN	NOBLE ENERGY INC	5N	66W	32	NESE
CO	WELD	05-123-12749	SPOMER 9-32 SH	NOBLE ENERGY INC	5N	66W	32	NESE
CO	WELD	05-123-14327	SPOMER BC J 33-11 CN	NOBLE ENERGY INC	5N	66W	33	NESW
CO	WELD	05-123-21708	SPOMER J 33-25 CN	NOBLE ENERGY INC	5N	66W	33	NWSW
CO	WELD	05-123-16346	STATE 36-03F CN	NOBLE ENERGY INC	4N	66W	36	NENW
CO	WELD	05-123-16760	STATE 36-04E CN	NOBLE ENERGY INC	4N	67W	36	NWNW
CO	WELD	05-123-16347	STATE 36-04F CN	NOBLE ENERGY INC	4N	66W	36	NWNW
CO	WELD	05-123-16761	STATE 36-05E CD	NOBLE ENERGY INC	4N	67W	36	SWNW
CO	WELD	05-123-14980	STATE 36-05F CN	NOBLE ENERGY INC	4N	66W	36	SWNW
CO	WELD	05-123-14977	STATE 36-06F CN	NOBLE ENERGY INC	4N	66W	36	SENW
CO	WELD	05-123-15446	STATE 36-12E CN	NOBLE ENERGY INC	4N	67W	36	NWSW
CO	WELD	05-123-20317	STATE BERNHARDT 36-12 CD	NOBLE ENERGY INC	5N	67W	36	NWNE
CO	WELD	05-123-20078	STATE BERNHARDT 36-13	NOBLE ENERGY INC	5N	67W	36	SWNE
CO	WELD	05-123-15845	STATE N 36-16 CN	NOBLE ENERGY INC	5N	67W	36	SESE
CO	WELD	05-123-23297	STEPHENS J 31-09 CN	NOBLE ENERGY INC	5N	66W	31	NESE
CO	WELD	05-123-23431	STEPHENS J 31-10 CN	NOBLE ENERGY INC	5N	66W	31	NWSE
CO	WELD	05-123-23228	STEPHENS J 31-15 CN	NOBLE ENERGY INC	5N	66W	31	SWSE
CO	WELD	05-123-23227	STEPHENS J 31-16 CN	NOBLE ENERGY INC	5N	66W	31	SESE
CO	WELD	05-123-23301	STEPHENS J 31-23 CN	NOBLE ENERGY INC	5N	66W	31	SWSE
CO	WELD	05-123-23630	STEVE J 18-09 CN	NOBLE ENERGY INC	5N	66W	18	NWSE
CO	WELD	05-123-23650	STEVE J 18-10 CN	NOBLE ENERGY INC	5N	66W	18	NWSE
CO	WELD	05-123-23641	STEVE J 18-15 CN	NOBLE ENERGY INC	5N	66W	18	SWSE
CO	WELD	05-123-23639	STEVE J 18-16 CN	NOBLE ENERGY INC	5N	66W	18	SWSE
CO	WELD	05-123-23651	STEVE J 18-23 CD	NOBLE ENERGY INC	5N	66W	18	NWSE
CO	WELD	05-123-23352	STEVE J 30-04J CN	NOBLE ENERGY INC	5N	66W	30	SWNW
CO	WELD	05-123-23352	STEVE J 30-04J JS	NOBLE ENERGY INC	5N	66W	30	SWNW
CO	WELD	05-123-23353	STEVE J 30-06 CN	NOBLE ENERGY INC	5N	66W	30	SWNW
CO	WELD	05-123-24379	STEVEN 23-18 CN	NOBLE ENERGY INC	4N	65W	18	SESW
CO	WELD	05-123-17044	STEWART 07-11G CN	NOBLE ENERGY INC	4N	65W	7	NWSW
CO	WELD	05-123-14886	STEWART 07-12G CN	NOBLE ENERGY INC	4N	65W	7	NWSW
CO	WELD	05-123-34878	STEWART FEDERAL G07-32D CN	NOBLE ENERGY INC	4N	65W	7	NWSW
CO	WELD	05-123-25300	STEWART G 7-25 CN	NOBLE ENERGY INC	4N	65W	7	NWSW
CO	WELD	05-123-34881	STEWART G07-20D CN	NOBLE ENERGY INC	4N	65W	7	NWSW
CO	WELD	05-123-13190	STROH N 35-10 CN	NOBLE ENERGY INC	5N	67W	35	NWSE
CO	WELD	05-123-13189	STROH N 35-15 CN	NOBLE ENERGY INC	5N	67W	35	SWSE
CO	WELD	05-123-13031	STROH N 35-16 CN	NOBLE ENERGY INC	5N	67W	35	SESE
CO	WELD	05-123-22558	STROH N 35-23 CD	NOBLE ENERGY INC	5N	67W	35	WZSE

EXHIBIT B SPECIFIC EXCLUDED ASSETS AND SECOND CLOSING WELLS**DISTRICT 15 WELD COUNTY, COLORADO**

STATE	COUNTY	API (COGCC)	COMPLETION NAME	OPERATOR NAME	TWN	RNG	SEC	QQQQ
CO	WELD	05-123-21407	STROH O 02-01 CN	NOBLE ENERGY INC	4N	67W	2	NENE
CO	WELD	05-123-23417	STROH O 02-07 CN	NOBLE ENERGY INC	4N	67W	2	SWNE
CO	WELD	05-123-21406	STROH O 02-08 CD	NOBLE ENERGY INC	4N	67W	2	SENE
CO	WELD	05-123-10688	STROH R O 02-02 CD	NOBLE ENERGY INC	4N	67W	2	NWNE
CO	WELD	05-123-16526	STROMBERGER 21-12 CN	NOBLE ENERGY INC	4N	66W	12	NENW
CO	WELD	05-123-16527	STROMBERGER 31-12 CN	NOBLE ENERGY INC	4N	66W	12	NWNE
CO	WELD	05-123-17516	STROMBERGER 32-12 CN	NOBLE ENERGY INC	4N	66W	12	SWNE
CO	WELD	05-123-24627	STROMBERGER 37-12 CN	NOBLE ENERGY INC	4N	66W	12	SWSE
CO	WELD	05-123-14976	STROMBERGER 43-12 CN	NOBLE ENERGY INC	4N	66W	12	NESE
CO	WELD	05-123-24461	STROMBERGER FEDERAL 20-12 CN	NOBLE ENERGY INC	4N	66W	12	SESE
CO	WELD	05-123-24461	STROMBERGER FEDERAL 20-12 JS	NOBLE ENERGY INC	4N	66W	12	SESE
CO	WELD	05-123-24462	STROMBERGER FEDERAL 23-12 CN	NOBLE ENERGY INC	4N	66W	12	NWSE
CO	WELD	05-123-16528	STROMBERGER FEDERAL 33-12 CN	NOBLE ENERGY INC	4N	66W	12	NWSE
CO	WELD	05-123-28089	STUGART 22-20 CN	NOBLE ENERGY INC	5N	66W	20	SENW
CO	WELD	05-123-22663	STUGART 3-20 CN	NOBLE ENERGY INC	5N	66W	20	NENW
CO	WELD	05-123-22661	STUGART 6-20 CN	NOBLE ENERGY INC	5N	66W	20	SENW
CO	WELD	05-123-13480	SUSAN 1 CN	NOBLE ENERGY INC	5N	67W	35	NWSW
CO	WELD	05-123-26603	SW GREELEY 18-20 CN	NOBLE ENERGY INC	5N	66W	20	NWNW
CO	WELD	05-123-28090	SW GREELEY 31-20 CN	NOBLE ENERGY INC	5N	66W	20	SWNW
CO	WELD	05-123-18157	SYLVESTER 01-0116 CN	NOBLE ENERGY INC	5N	66W	36	SESE
CO	WELD	05-123-12507	SYLVESTER 36-09H6 CN	NOBLE ENERGY INC	5N	66W	36	NESE
CO	WELD	05-123-18113	SYLVESTER 36-16H6 CN	NOBLE ENERGY INC	5N	66W	36	SESE
CO	WELD	05-123-33215	SYLVESTER F 31-32D CN	NOBLE ENERGY INC	5N	65W	31	NWSW
CO	WELD	05-123-33216	SYLVESTER F 31-33 CN	NOBLE ENERGY INC	5N	65W	31	NWSW
CO	WELD	05-123-33120	SYLVESTER G 06-30 CN	NOBLE ENERGY INC	5N	66W	36	SESE
CO	WELD	05-123-33702	TANNER FED K33-65HN NI	NOBLE ENERGY INC	4N	66W	33	NWSW
CO	WELD	05-123-15127	TANNER K 33-11 CD	NOBLE ENERGY INC	4N	66W	33	NESW
CO	WELD	05-123-15132	TANNER K 33-14 CD	NOBLE ENERGY INC	4N	66W	33	SESW
CO	WELD	05-123-29682	TULO G 30-28 CN	NOBLE ENERGY INC	4N	65W	19	SESW
CO	WELD	05-123-29682	TULO G 30-28 JSD	NOBLE ENERGY INC	4N	65W	19	SESW
CO	WELD	05-123-29227	TULO G 30-29 CN	NOBLE ENERGY INC	4N	65W	19	SESW
CO	WELD	05-123-24900	ULRICH 20-26 CN	NOBLE ENERGY INC	4N	66W	26	SESE
CO	WELD	05-123-24900	ULRICH 20-26 JS	NOBLE ENERGY INC	4N	66W	26	SESE
CO	WELD	05-123-25352	ULRICH 23-26	NOBLE ENERGY INC	4N	66W	26	NWSE
CO	WELD	05-123-25352	ULRICH 23-26 JS	NOBLE ENERGY INC	4N	66W	26	NWSE
CO	WELD	05-123-24699	ULRICH 33-17 CN	NOBLE ENERGY INC	4N	65W	17	NWSW
CO	WELD	05-123-24891	ULRICH 37-26 CN	NOBLE ENERGY INC	4N	66W	26	SESE
CO	WELD	05-123-26684	ULRICH 39-26	NOBLE ENERGY INC	4N	66W	26	NESE
CO	WELD	05-123-26684	ULRICH 39-26 JS	NOBLE ENERGY INC	4N	66W	26	NESE
CO	WELD	05-123-13617	UNI - UPRC 15-3 CN	NOBLE ENERGY INC	4N	66W	3	SWSE
CO	WELD	05-123-17984	UPRC 05-316 CN	NOBLE ENERGY INC	4N	66W	5	NENW
CO	WELD	05-123-15155	UPRC 07-03G CN	NOBLE ENERGY INC	4N	65W	7	NENW
CO	WELD	05-123-16260	UPRC 07-10G CN	NOBLE ENERGY INC	4N	65W	7	NWSE
CO	WELD	05-123-16261	UPRC 07-15G CN	NOBLE ENERGY INC	4N	65W	7	SWSE
CO	WELD	05-123-15175	UPRC 07-16G CN	NOBLE ENERGY INC	4N	65W	7	SESE
CO	WELD	05-123-18262	UPRC 09-0316 CN	NOBLE ENERGY INC	4N	66W	9	SENW
CO	WELD	05-123-17035	UPRC 09-09F CN	NOBLE ENERGY INC	4N	66W	16	NENE
CO	WELD	05-123-17036	UPRC 09-10F CN	NOBLE ENERGY INC	4N	66W	16	NENE
CO	WELD	05-123-17906	UPRC 09-1116 CN	NOBLE ENERGY INC	4N	66W	9	NWSW
CO	WELD	05-123-17907	UPRC 09-1216 CN	NOBLE ENERGY INC	4N	66W	9	NWSW
CO	WELD	05-123-17908	UPRC 09-1416 CN	NOBLE ENERGY INC	4N	66W	9	NWSW
CO	WELD	05-123-17038	UPRC 09-16F CN	NOBLE ENERGY INC	4N	66W	16	NENE
CO	WELD	05-123-15237	UPRC 13-07F CN	NOBLE ENERGY INC	4N	66W	13	SWNE
CO	WELD	05-123-15227	UPRC 13-08F CD	NOBLE ENERGY INC	4N	66W	13	SENE
CO	WELD	05-123-17878	UPRC 25-1117 CN	NOBLE ENERGY INC	4N	67W	25	NESW
CO	WELD	05-123-17869	UPRC 25-1217 CN	NOBLE ENERGY INC	4N	67W	25	NWSW
CO	WELD	05-123-17538	UPRC 27-03C CN	NOBLE ENERGY INC	5N	66W	27	NWSW
CO	WELD	05-123-17594	UPRC 27-04C CN	NOBLE ENERGY INC	5N	66W	27	NWSW
CO	WELD	05-123-15377	UPRC 27-09F CN	NOBLE ENERGY INC	4N	66W	27	NESE
CO	WELD	05-123-15654	UPRC 27-11C CD	NOBLE ENERGY INC	5N	66W	27	NESW
CO	WELD	05-123-16341	UPRC 27-11F CN	NOBLE ENERGY INC	4N	66W	27	NESW
CO	WELD	05-123-15655	UPRC 27-12C CN	NOBLE ENERGY INC	5N	66W	27	NWSW
CO	WELD	05-123-15378	UPRC 27-12F CN	NOBLE ENERGY INC	4N	66W	27	NWSW
CO	WELD	05-123-15379	UPRC 27-13F CN	NOBLE ENERGY INC	4N	66W	27	SWSW
CO	WELD	05-123-16379	UPRC 27-14C CN	NOBLE ENERGY INC	5N	66W	27	SESW
CO	WELD	05-123-16342	UPRC 27-14F CN	NOBLE ENERGY INC	4N	66W	27	SESW
CO	WELD	05-123-16343	UPRC 27-15F CN	NOBLE ENERGY INC	4N	66W	27	SWSE
CO	WELD	05-123-16442	UPRC 29-08C CN	NOBLE ENERGY INC	5N	66W	29	SENE
CO	WELD	05-123-18492	UPRC 31-03H6 CN	NOBLE ENERGY INC	5N	66W	31	NENW

EXHIBIT B SPECIFIC EXCLUDED ASSETS AND SECOND CLOSING WELLS**DISTRICT 15 WELD COUNTY, COLORADO**

STATE	COUNTY	API (COGCC)	COMPLETION NAME	OPERATOR NAME	TWN	RNG	SEC	QQQQ
CO	WELD	05-123-18493	UPRC 31-04H6 CN	NOBLE ENERGY INC	5N	66W	31	NWNW
CO	WELD	05-123-18494	UPRC 31-05H6 CN	NOBLE ENERGY INC	5N	66W	31	SWNW
CO	WELD	05-123-16017	UPRC 31-09G CN	NOBLE ENERGY INC	4N	65W	31	NESE
CO	WELD	05-123-16018	UPRC 31-10G CN	NOBLE ENERGY INC	4N	65W	31	NWSE
CO	WELD	05-123-18518	UPRC 31-11H6 CN	NOBLE ENERGY INC	5N	66W	31	NESW
CO	WELD	05-123-18496	UPRC 31-12H6 CN	NOBLE ENERGY INC	5N	66W	31	NWSW
CO	WELD	05-123-18497	UPRC 31-13H6 CN	NOBLE ENERGY INC	5N	66W	31	SWSW
CO	WELD	05-123-16019	UPRC 31-15G CN	NOBLE ENERGY INC	4N	65W	31	SWSE
CO	WELD	05-123-16019	UPRC 31-15G JS	NOBLE ENERGY INC	4N	65W	31	SWSE
CO	WELD	05-123-16019	UPRC 31-15G SX	NOBLE ENERGY INC	4N	65W	31	SWSE
CO	WELD	05-123-16016	UPRC 31-16G CN	NOBLE ENERGY INC	4N	65W	31	SESE
CO	WELD	05-123-16016	UPRC 31-16G JS	NOBLE ENERGY INC	4N	65W	31	SESE
CO	WELD	05-123-16016	UPRC 31-16G SX	NOBLE ENERGY INC	4N	65W	31	SESE
CO	WELD	05-123-15422	UPRC 33-07F CN	NOBLE ENERGY INC	4N	66W	33	SWNE
CO	WELD	05-123-15421	UPRC 33-08F CN	NOBLE ENERGY INC	4N	66W	33	SENE
CO	WELD	05-123-15323	UPRC 35-03F CN	NOBLE ENERGY INC	4N	66W	35	NENW
CO	WELD	05-123-15344	UPRC 35-04F CN	NOBLE ENERGY INC	4N	66W	35	NWNW
CO	WELD	05-123-16344	UPRC 35-05F CN	NOBLE ENERGY INC	4N	66W	35	SWNW
CO	WELD	05-123-16345	UPRC 35-06F CN	NOBLE ENERGY INC	4N	66W	35	SENW
CO	WELD	05-123-15457	UPRC FEDERAL 33-03F CN	NOBLE ENERGY INC	4N	66W	33	NENW
CO	WELD	05-123-16374	UPRC FEDERAL 33-04F CN	NOBLE ENERGY INC	4N	66W	33	NWNW
CO	WELD	05-123-15458	UPRC FEDERAL 33-06F CN	NOBLE ENERGY INC	4N	66W	33	SENW
CO	WELD	05-123-32768	UPRC G 07-99HZ NI	NOBLE ENERGY INC	4N	65W	8	NWSW
CO	WELD	05-123-20068	UPRC J 31-06 CD	NOBLE ENERGY INC	5N	66W	31	SENW
CO	WELD	05-123-22425	UPRC J 31-14 CD	NOBLE ENERGY INC	5N	66W	31	SESW
CO	WELD	05-123-22538	UPRC J 31-25 CD	NOBLE ENERGY INC	5N	66W	31	NWSW
CO	WELD	05-123-26426	UPRC K 35-19 CN	NOBLE ENERGY INC	4N	66W	35	SENW
CO	WELD	05-123-09387	UPRR 21 PAN AM F 1 SX	NOBLE ENERGY INC	4N	66W	23	NWSE
CO	WELD	05-123-15383	UPRR 21 PAN AM F 2 SX	NOBLE ENERGY INC	4N	66W	23	NESW
CO	WELD	05-123-15426	UPRR 21 PAN AM N 1 SX	NOBLE ENERGY INC	4N	65W	31	NWNW
CO	WELD	05-123-18477	UPV 27-02H6 CN	NOBLE ENERGY INC	5N	66W	27	NESE
CO	WELD	05-123-18473	UPV 27-07H6 CN	NOBLE ENERGY INC	5N	66W	27	NESE
CO	WELD	05-123-18650	UPV 29-01H6 CN	NOBLE ENERGY INC	5N	66W	29	NENE
CO	WELD	05-123-18651	UPV 29-02H6 CN	NOBLE ENERGY INC	5N	66W	29	NWNE
CO	WELD	05-123-24401	USA CLEMENT FEDERAL 37-11 CN	NOBLE ENERGY INC	4N	66W	11	SWSE
CO	WELD	05-123-24973	USA EILEEN FEDERAL 41-22 CN	NOBLE ENERGY INC	4N	66W	22	NWNE
CO	WELD	05-123-15264	VANDERHOOF 13-05F CN	NOBLE ENERGY INC	4N	66W	13	SWNW
CO	WELD	05-123-11216	VETTER 1 CD	NOBLE ENERGY INC	5N	67W	35	NENE
CO	WELD	05-123-19179	VETTER 12-36 CN	NOBLE ENERGY INC	5N	67W	36	NWSW
CO	WELD	05-123-19180	VETTER 13-36 CN	NOBLE ENERGY INC	5N	67W	36	SWSW
CO	WELD	05-123-19413	VETTER 26-12	NOBLE ENERGY INC	5N	67W	26	NWNE
CO	WELD	05-123-19998	VETTER 26-13	NOBLE ENERGY INC	5N	67W	26	SWNE
CO	WELD	05-123-16332	WADDLE 30-44 CD	NOBLE ENERGY INC	4N	66W	30	SESE
CO	WELD	05-123-10976	WASS 1 NI	NOBLE ENERGY INC	5N	66W	25	NESE
CO	WELD	05-123-13279	WASS 3X CN	NOBLE ENERGY INC	5N	66W	25	NWSE
CO	WELD	05-123-13781	WASS 5 CN	NOBLE ENERGY INC	5N	66W	25	NENE
CO	WELD	05-123-13265	WASS 6 CN	NOBLE ENERGY INC	5N	66W	25	SENE
CO	WELD	05-123-15133	WEBBER K 33-09 CD	NOBLE ENERGY INC	4N	66W	33	NESE
CO	WELD	05-123-15134	WEBBER K 33-10 CD	NOBLE ENERGY INC	4N	66W	33	NWSE
CO	WELD	05-123-12498	WEBER 01 CN	NOBLE ENERGY INC	4N	66W	16	SWSE
CO	WELD	05-123-16718	WEBER 02 CN	NOBLE ENERGY INC	4N	66W	16	SESE
CO	WELD	05-123-29638	WEBER K 16-23 CN	NOBLE ENERGY INC	4N	66W	16	SWSE
CO	WELD	05-123-29650	WEBER K 16-24 CN	NOBLE ENERGY INC	4N	66W	16	SWSE
CO	WELD	05-123-14156	WEBER PM K 16-10 CN	NOBLE ENERGY INC	4N	66W	16	NWSE
CO	WELD	05-123-10895	WEISS 02-34 CD	NOBLE ENERGY INC	4N	67W	34	NENW
CO	WELD	05-123-10896	WEISS 03-34 CD	NOBLE ENERGY INC	4N	67W	34	SWNW
CO	WELD	05-123-18032	WEISS 34-0417 CD	NOBLE ENERGY INC	4N	67W	34	NWNW
CO	WELD	05-123-18032	WEISS 34-0417 NI	NOBLE ENERGY INC	4N	67W	34	NWNW
CO	WELD	05-123-17991	WEISS 34-0617 CD	NOBLE ENERGY INC	4N	67W	34	SENW
CO	WELD	05-123-17991	WEISS 34-0617 NI	NOBLE ENERGY INC	4N	67W	34	SENW
CO	WELD	05-123-25130	WERNING 01-03B CN	NOBLE ENERGY INC	4N	66W	3	SWNE
CO	WELD	05-123-17441	WERNING 08-03 CN	NOBLE ENERGY INC	4N	66W	3	SENE
CO	WELD	05-123-26399	WERNING 1-2B CN	NOBLE ENERGY INC	4N	66W	3	SENE
CO	WELD	05-123-18672	WERNING 2-3 CN	NOBLE ENERGY INC	4N	66W	3	NWNE
CO	WELD	05-123-19569	WERNING 3-2 CDL	NOBLE ENERGY INC	4N	66W	2	NENW
CO	WELD	05-123-16524	WERNING 41-03 CN	NOBLE ENERGY INC	4N	66W	3	NENE
CO	WELD	05-123-26441	WERNING 41-3B CN	NOBLE ENERGY INC	4N	66W	3	SENE
CO	WELD	05-123-19836	WERNING 4-2 CD	NOBLE ENERGY INC	4N	66W	2	NWNW
CO	WELD	05-123-22018	WERNING 6-2 CDL	NOBLE ENERGY INC	4N	66W	2	SENW

EXHIBIT B SPECIFIC EXCLUDED ASSETS AND SECOND CLOSING WELLS**DISTRICT 15 WELD COUNTY, COLORADO**

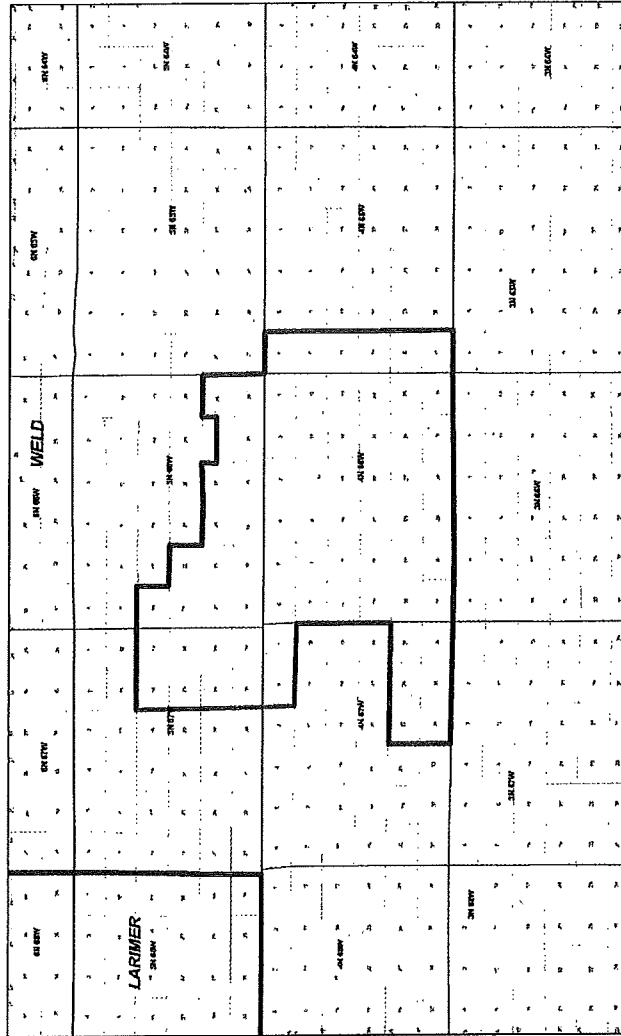
STATE	COUNTY	API (COGCC)	COMPLETION NAME	OPERATOR NAME	TWN	RNG	SEC	QQQQ
CO	WELD	05-123-22019	WERNING 7-2 CDL	NOBLE ENERGY INC	4N	66W	2	SWNE
CO	WELD	05-123-25490	WERNING 7-2B CN	NOBLE ENERGY INC	4N	66W	2	SWNE
CO	WELD	05-123-16689	WERTZ 24-12 CN	NOBLE ENERGY INC	4N	66W	12	SESW
CO	WELD	05-123-24999	WERTZ FEDERAL 35-12 CN	NOBLE ENERGY INC	4N	66W	12	SESW
CO	WELD	05-123-25000	WERTZ FEDERAL 36-12 CN	NOBLE ENERGY INC	4N	66W	12	SESW
CO	WELD	05-123-19174	WESTERN 13-35 CN	NOBLE ENERGY INC	5N	67W	35	SWSW
CO	WELD	05-123-31364	WESTERN 28-15 CN	NOBLE ENERGY INC	4N	66W	10	SESW
CO	WELD	05-123-31364	WESTERN 28-15 JS	NOBLE ENERGY INC	4N	66W	10	SESW
CO	WELD	05-123-31350	WESTERN 35-10 CN	NOBLE ENERGY INC	4N	66W	10	SESW
CO	WELD	05-123-35743	WESTERN PC K15-79HN NI	NOBLE ENERGY INC	4N	66W	10	SWSW
CO	WELD	05-123-16339	WETCO FARM UPRR 43-3 CN	NOBLE ENERGY INC	4N	66W	3	NESE
CO	WELD	05-123-14123	WETCO PM K 03-16 CN	NOBLE ENERGY INC	4N	66W	3	SESE
CO	WELD	05-123-11895	WIEDEMAN 01 CD	NOBLE ENERGY INC	5N	66W	28	SENE
CO	WELD	05-123-11895	WIEDEMAN 01 NB	NOBLE ENERGY INC	5N	66W	28	SENE
CO	WELD	05-123-19138	WIEDEMAN 10-20 CN	NOBLE ENERGY INC	5N	66W	20	NWSE
CO	WELD	05-123-19139	WIEDEMAN 14-20 CN	NOBLE ENERGY INC	5N	66W	20	SESW
CO	WELD	05-123-19140	WIEDEMAN 15-20 CN	NOBLE ENERGY INC	5N	66W	20	SWSE
CO	WELD	05-123-19141	WIEDEMAN 16-20 CN	NOBLE ENERGY INC	5N	66W	20	SESE
CO	WELD	05-123-18029	WIEDEMAN 28-01H6 CN	NOBLE ENERGY INC	5N	66W	28	NENE
CO	WELD	05-123-19149	WIEDEMAN 9-20 CN	NOBLE ENERGY INC	5N	66W	20	NESE
CO	WELD	05-123-26527	WIEDEMAN J 28-17 CN	NOBLE ENERGY INC	5N	66W	28	SENE
CO	WELD	05-123-29472	WIEDEMAN J 28-18D CN	NOBLE ENERGY INC	5N	66W	28	SENE
CO	WELD	05-123-29473	WIEDEMAN J 28-21D CN	NOBLE ENERGY INC	5N	66W	28	SENE
CO	WELD	05-123-29474	WIEDEMAN J 28-22D CN	NOBLE ENERGY INC	5N	66W	28	SENE
CO	WELD	05-123-14002	WIEDEMAN PM J 28-02 CN	NOBLE ENERGY INC	5N	66W	28	NWNE
CO	WELD	05-123-18692	WIEST 28-11H6 CN	NOBLE ENERGY INC	5N	66W	28	NESW
CO	WELD	05-123-26341	WIEST J 28-25 CN	NOBLE ENERGY INC	5N	66W	28	NWSW
CO	WELD	05-123-35088	WIEST J28-65-1HN NI	NOBLE ENERGY INC	5N	66W	28	NWSW
CO	WELD	05-123-29852	ZABKA K 20-17 CN	NOBLE ENERGY INC	4N	66W	20	SENE
CO	WELD	05-123-30261	ZABKA K 20-18 CN	NOBLE ENERGY INC	4N	66W	20	SWNE
CO	WELD	05-123-29853	ZABKA K 20-20 CN	NOBLE ENERGY INC	4N	66W	20	SNNW
CO	WELD	05-123-26944	ZABKA K 21-31 CN	NOBLE ENERGY INC	4N	66W	20	NENE
CO	WELD	05-123-14201	ZION PM J 28-12 CD	NOBLE ENERGY INC	5N	66W	28	NWSW
CO	WELD	05-123-14202	ZION PM J 28-13 CN	NOBLE ENERGY INC	5N	66W	28	SWSW
CO	WELD	05-123-12503	ZIONS FNB 01 CN	NOBLE ENERGY INC	5N	66W	28	SESW

INSOFAR AND ONLY INSOFAR AS THE ABOVE DESCRIBED AGREEMENTS COVER AND AFFECT THE FOLLOWING LANDS:

TOWNSHIP 4 NORTH, RANGE 65 WEST, SECTIONS 6, 7, 18, 19, 30, 31
TOWNSHIP 4 NORTH, RANGE 66 WEST, SECTIONS 1 THROUGH 36
TOWNSHIP 4 NORTH, RANGE 67 WEST, SECTIONS 1, 2, 25, 26, 27, 34, 35, 36
TOWNSHIP 5 NORTH, RANGE 66 WEST, SECTIONS 18, 19, 20, 25, S/2 of 26, 27, 28, 29, 30, 31, 32, 33, 34, 35, 36
TOWNSHIP 5 NORTH, RANGE 67 WEST SECTIONS 13, 14, 23, 24, 25, 26, 35, 36

END OF EXHIBIT

EXHIBIT I PROJECT AREA
DISTRICT 15 WELD COUNTY, COLORADO



INSOFAR AND ONLY INSOFAR AS THE ACQUIRED ASSETS COVER AND AFFECT THE FOLLOWING LANDS:

- TOWNSHIP 4 NORTH, RANGE 65 WEST, SECTIONS 6, 7, 18, 19, 30, 31
- TOWNSHIP 4 NORTH, RANGE 66 WEST, SECTIONS 1 THROUGH 36
- TOWNSHIP 4 NORTH, RANGE 67 WEST, SECTIONS 1, 2, 25, 26, 27, 34, 35, 36
- TOWNSHIP 5 NORTH, RANGE 66 WEST, SECTIONS 18, 19, 20, 25, 26, 27, 28, 29, 30, 31, 32, 33, 34, 35, 36
- TOWNSHIP 5 NORTH, RANGE 67 WEST SECTIONS 13, 14, 23, 24, 25, 26, 35, 36

END OF EXHIBIT