

Murfin Drilling Company Inc, Rogue 10-25  
073-06736

Inspection #688300966

1/8/2018

Pre-construction Inspection



**COLORADO**

Oil & Gas Conservation  
Commission

Department of Natural Resources

First test pit.



01.08.2018



First test pit to 11' BGS.



01.08.2018





First test pit, no water  
observed.

01.08.2018






First test pit.

01:08:




A large, conical pile of dry, brownish soil and rocks sits in the center of a flat, open field. The pile is composed of many small, dark brown rocks and clumps of soil. The surrounding landscape is a dry, grassy field with sparse, light-colored vegetation. In the far distance, a few utility poles are visible against a pale sky.

First test pit, dry soil pile.

01.08.2018





Second test pit.

01.08.2018





Second test pit to 10.5'.







Second test pit, dry.








Second test pit, dry soil pile.

01.08.2018





Well east of Rogue location.

01.08.2018





Spring SW of Rogue  
location.





Stock tank and  
overflow pond SW  
of Rogue location.

01.08.2018