

R  
90  
W

30

1,000' OFFSET

PROPOSED LOCATION:  
TRAIL GULCH UNIT 1090 30-H1 PAD

8284

EDGE OF DISTURBANCE

T10S





T11S

Little

8000

REV: 4 12-07-17 Z.T. (PAD CHANGE)

**LEGEND:**

-  EXISTING DRAINAGE
-  1000' OFFSET BOUNDARY
-  EDGE OF DISTURBANCE
-  FLOOD PLAINS



**Gunnison Energy LLC**

**TRAIL GULCH UNIT 1090 30-H1 PAD**  
SW 1/4 SE 1/4, SECTION 30, T10S, R90W, 6th P.M.  
GUNNISON COUNTY, COLORADO

SURVEYED BY	M.P.	11-03-16	SCALE
DRAWN BY	T.L.	03-29-17	1 : 6,000
<b>HYDROLOGY MAP</b>			<b>TOPO W</b>



**UELS, LLC**  
Corporate Office \* 85 South 200 East  
Vernal, UT 84078 \* (435) 789-1017