




IMAGE COURTESY OF GOOGLE EARTH 2016

LEGEND

-  SOIL SAMPLE
-  WELLHEAD
-  EXCAVATION EXTENT

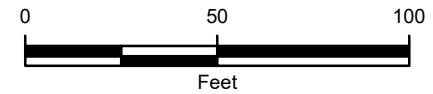


FIGURE 2
SITE MAP
 RESERVOIR FEDERAL #1
 NWNE SEC 35-T1N-R64W
 WELD COUNTY, COLORADO
 BILL BARRETT CORPORATION

