



SRC ENERGY

Operator: Trans-Era Petroleum, Inc.
Well Name: State 1
Legal: NWNE, Section 16, Township 6N, Range 66W
Location: Weld County, CO
API: 05-123-05233

Deepest Water Well
Within 1 Mile = 675'

Wellbore History

Spud Date: 9/4/1955
Surf Csg: 10.75", 32.75# @ 382' – 300 sx
Surf Hole: 14.75" @ 0'-382'
Prod Hole: 9.5" @ 382'-9091'





Previous P&A Procedure

Set 15 sx @ 9000' (~35' plug)
Set 15 sx @ 7673' (~35' plug)
Set 15 sx @ SC Shoe (~30' plug)
Set 15 sx @ Surface (~30' plug)


Proposed P&A Procedure

Mill cmt in surf csg (btm of cmt ≈ 382')
Set 268 sx @ 6800' (500' plug)
WOC 4 hours and tag plug
Set 134 sx @ 4250' (250' plug)
WOC 4 hours and tag plug
Set 460 sx @ 800' to surface

Key

-  Existing Cement Coverage
-  CICR
-  Cement Pumped
-  CIBP

Current



Proposed

