



(303) 522-0292
P.O. Box 1061
Sterling, CO 80751

free point / back-off / cased hole logging / jet perforating

FILING NO.

COMPANY SURETY OIL CORPORATION

WELL LoneStarlet #1

FIELD Unimined

COUNTY Twp. 12 E. RGE. 66S
STATE Colorado

LOCATION:

OTHER SERVICES

660' TWT & 1900' TWT
of the interval

SEC.

12 TWP. 51 RGE. 66S

ELEVATIONS:

KB 1601

DF 1601

GL 1603

PERMANENT DATUM

LOG MEASURED FROM

DRILLING MEASURED FROM

DATE

RUN NO.

TYPE LOG

DEPTH-DRILLER

DEPTH-LOGGER

BOTTOM LOGGED INTERVAL

TOP LOGGED INTERVAL

TYPE FLUID IN HOLE

SALINITY PPM CL.

DENSITY LB./GAL.

LEVEL

MAX. REC. TEMP. DEG. F.

OPR. RIG TIME

RECORDED BY

WITNESSED BY

July 11, 1981 July 11, 1981

One

Garrett-Ray

6980

6910

6900

6000

Water

1001

163

One Hour

John Hessler

Mr. Joe Hessler

BORE HOLE RECORD

RUN NO. BIT FROM TO

SIZE

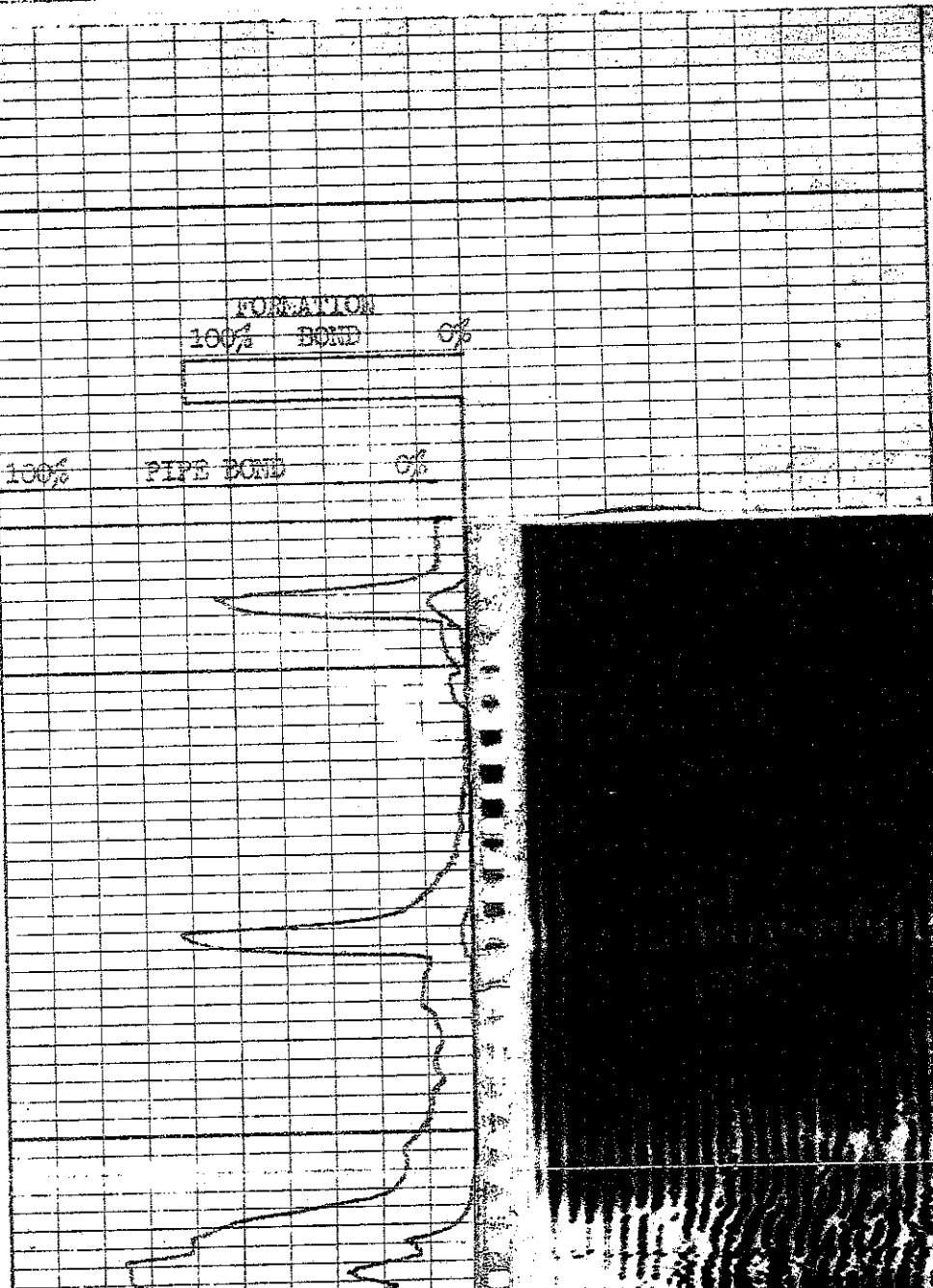
WGT.

FROM TO

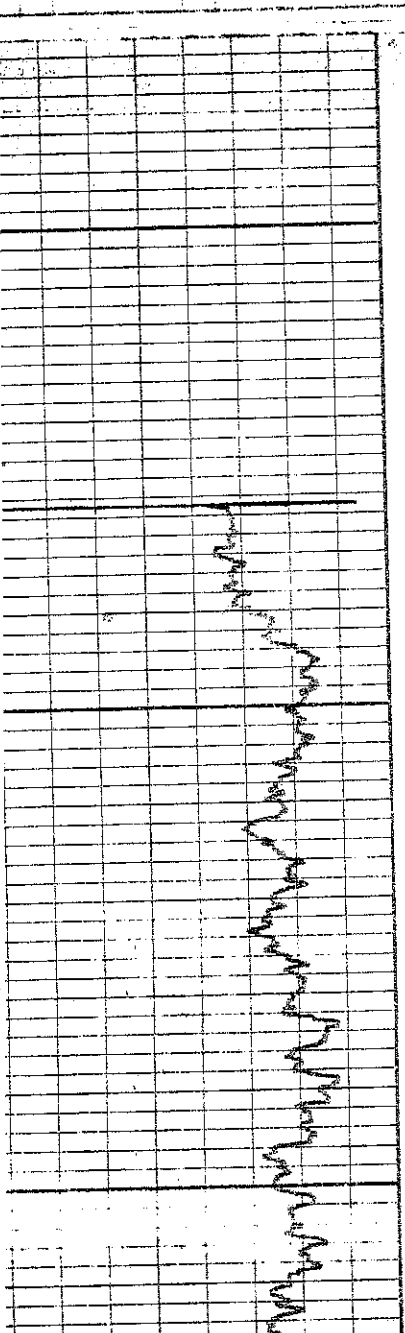
CASING RECORD

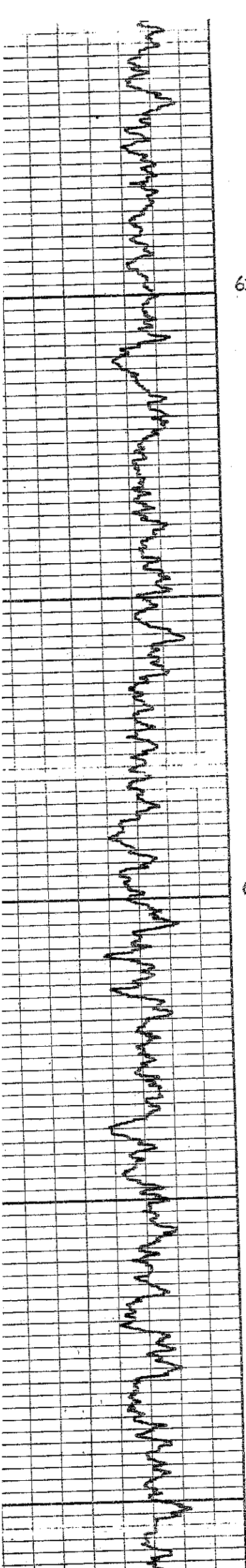
FROM TO

TO



6000

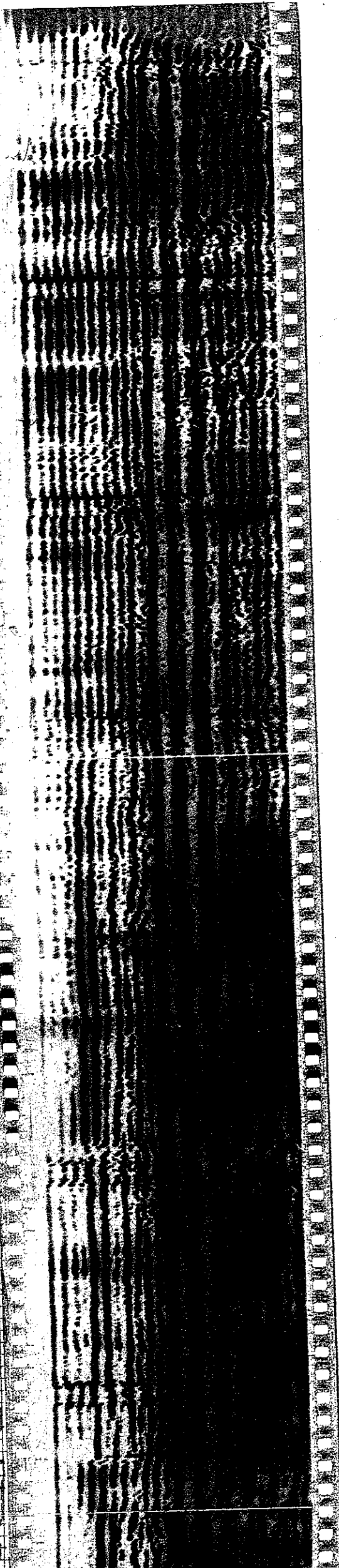
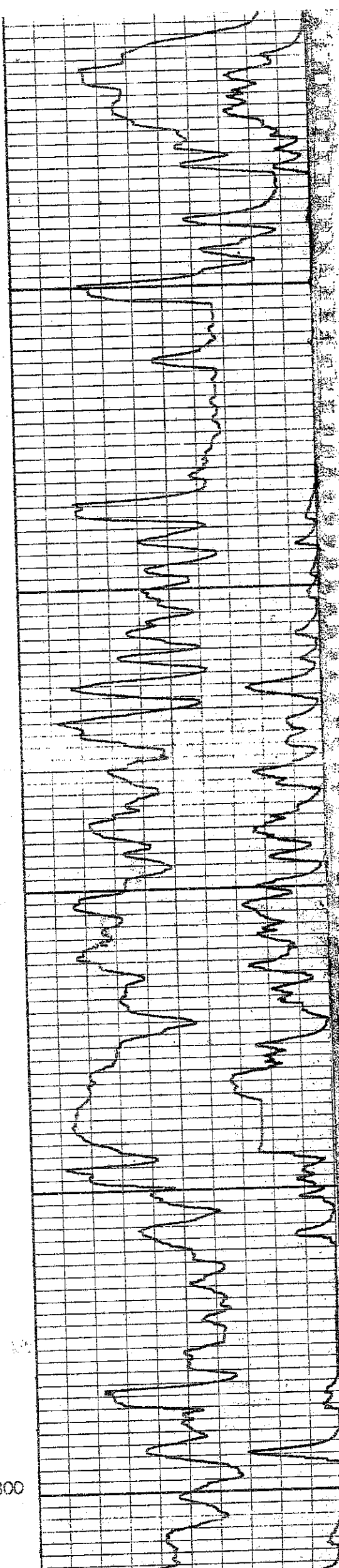





6100

6200

6300





6400

6500

