



SRC ENERGY

Operator: SRC Energy
Well Name: Goetzel 29-10G6
Legal: NWSE, Section 29, Township 6N, Range 66W
Location: Weld County, CO
API: 05-123-18602

Deepest Water Well
Within 1 Mile = 50'





Wellbore History

Spud Date: 1/6/1995
Surf Csg: 7", 17# @ 442' – 125 sx
Prod Csg: 3.5", 7.7# @ 0'-5461' – 250 sx
 2.875", 6.4# @ 5461'-7199'
S.C. 1.1: 3580'-4730' – 200 sx
TOC: 4770' & 3580' (CBL)
Perfs: CODL: 7060'-7080'

Actual P&A Procedure

Tag existing CIBP w/ 2 sx on top @ 6965'
Set CIBP @ 3700'
Dump bail 2 sx on top of CIBP
Cut Casing @ 542'
Pmp 136 sx @ 592' to surface

Key

-  Existing Cement Coverage
-  CICR
-  Cement Pumped
-  CIBP

