



SRC ENERGY

Operator: SRC Energy
Well Name: Cletcher 21A
Legal: SENW Section 21, Township 4N, Range 68W
Location: Weld County, CO
API: 05-123-30467

Deepest Water Well Within 1
Mile = 500'





Wellbore History

Spud Date: 09/11/2011
Surf Csg: 8.625", 24# @ 603' – 430 sks
Prod Csg: 4.5", 11.6# @ 6875' – 740 sks
TOC: 1900' from CBL
Perfs: NIO-CODELL: 5910' – 6218'

Actual P&A Procedure

Set CIBP @ 5835'
Set 14 sx on top of CIBP (185' plug)
Cut Casing @ 703'
Pmp 240 sx @ 754' to surface

Key

-  Existing Cement Coverage
-  CICR
-  Cement Pumped
-  CIBP

