



SRC ENERGY

Operator: SRC Energy
Well Name: Cletcher 12-21D
Legal: SENW Section 21, Township 4N, Range 68W
Location: Weld County, CO
API: 05-123-30468

Deepest Water Well Within 1
Mile = 500'




Wellbore History

Spud Date: 09/06/2011
Surf Csg: 8.625", 24# @ 687' – 430 sks
Prod Csg: 4.5", 11.6# @ 6875' – 805 sks
TOC: 1130' (CBL)
Perfs: CODELL: 6250' – 6264'

Actual P&A Procedure

Set retainer@ 6175'
Squeeze perfs w/ 9 sx
Set 31 sx on top of retainer (409' plug)
Cut Casing @ 787'
Pmp 282 sx @ 847' to surface

Key

-  Existing Cement Coverage
-  Retainer
-  Cement Pumped

