



SRC ENERGY

Operator: SRC Energy
Well Name: Cletcher 11-21D
Legal: SENW Section 21, Township 4N, Range 68W
Location: Weld County, CO
API: 05-123-30466

Deepest Water Well Within 1
Mile = 500'




Wellbore History

Spud Date: 09/16/2011
Surf Csg: 8.625", 24# @ 687' – 430 sks
Prod Csg: 4.5", 11.6# @ 6902' – 575 sks
TOC: 1620' (CBL)
Perfs: J SAND: 6725' – 6746'

Actual P&A Procedure

Set retainer@ 6650'
Squeeze perfs w/ 10 sx
Set 73 sx on top of retainer (765' plug)
Cut Casing @ 787'
Pmp 254 sx @ 840' to surface

Key

-  Existing Cement Coverage
-  Retainer
-  Cement Pumped

