

34

2020 m

6500'

1000' Buffer









Jimmy Gulch 3G Pad

3

2031 m

Sources: Esri, HERE, DeLorme, Intermap, increment P Corp., GEBCO, USGS, FAO, NPS, NRCAN, GeoBase, IGN, Kadaster NL, Ordnance Survey, Esri Japan, METI, Esri China (Hong Kong), swisstopo, MapmyIndia, © OpenStreetMap contributors, and the GIS User Community

### Legend

-  Existing Jimmy Gulch 3G Pad
-  1,000' Buffer
-  Water Well
-  Spring
-  100 Year Floodplain
-  Streams/Rivers
-  Wetlands
-  Riparian Area

No surface water features or water wells within 1000' of the edge of the well pad disturbance.



## Hydrology Map Jimmy Gulch 3G Pad

Section 3, Township 3 South, Range 97 West  
Rio Blanco County, Colorado



0 500 1,000  
Feet

Author: CM Revision: 0 Date: November 13, 2017