


EARTHWORKS
CUT: 8,191 CUBIC YARDS
FILL: 6,514 CUBIC YARDS
TOPSOIL: 1,677 CUBIC YARDS
NET EXPORT: 0 CUBIC YARDS

EXISTING PAD SIZE: 0.000 ACRES
PROPOSED EXPANSION SIZE: 0.000 ACRES
LEVEL PAD SIZE: 1.655 ACRES
TOTAL DISTURBED AREA: 2.064 ACRES

SURVEY NOTES

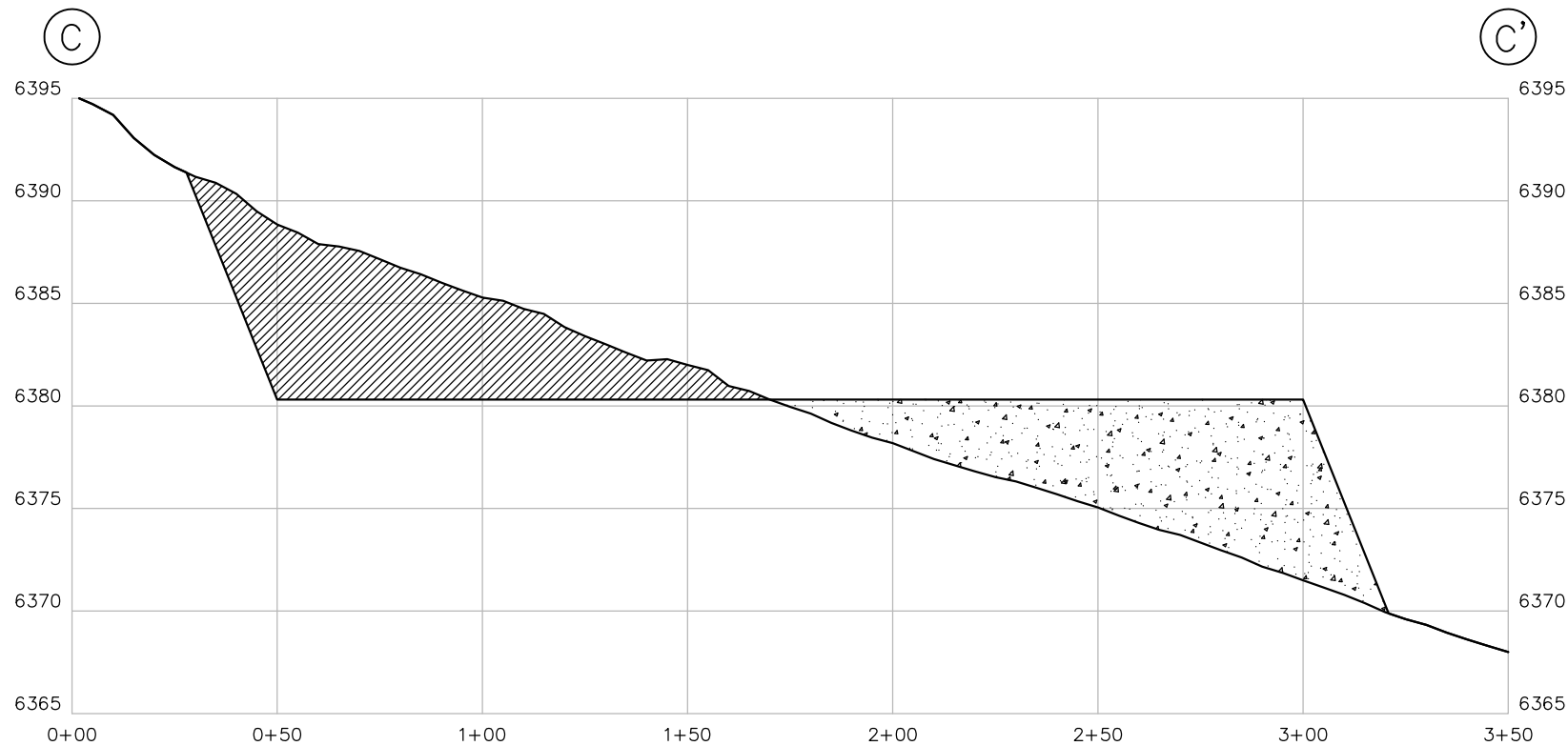
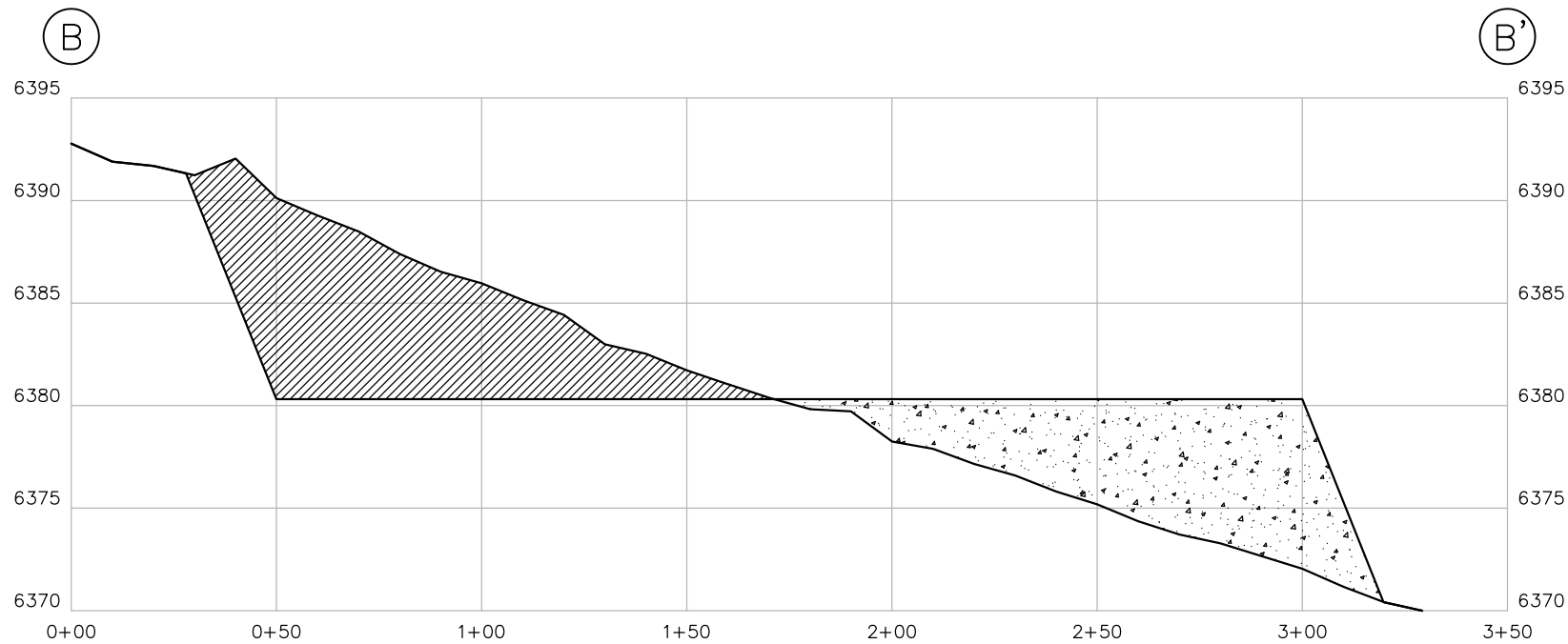
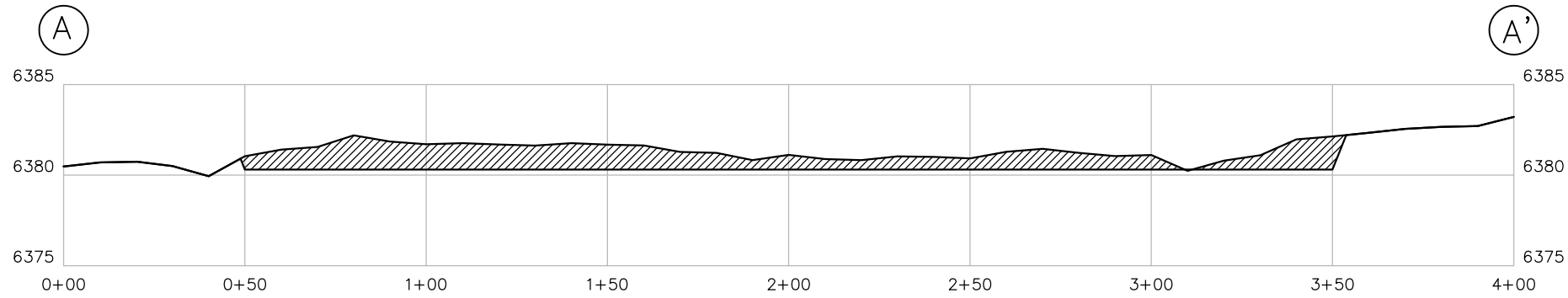
1. SEE SHEET 3 OF 3 FOR SURVEY NOTES.

 **BP AMERICA
PRODUCTION COMPANY
US LOWER 48 ONSHORE**

CONSTRUCTION LAYOUT PLAN

GLOVER 4
PART OF
SECTION 02, TOWNSHIP 32N, RANGE 06W,
N.M.P.M.
ARCHULETA COUNTY, COLORADO

DRAWN BY CFW	CHECKED BY RLM	SCALE 1"=50'	DATE 11/17/2017	SHEET 1 OF 3	REVISION 0
-----------------	-------------------	-----------------	--------------------	-----------------	---------------



LEGEND
CUT
FILL

HORIZONTAL SCALE 1"=50'
VERTICAL SCALE 1"=10'



BP AMERICA
PRODUCTION COMPANY
US LOWER 48 ONSHORE

CROSS-SECTION PLAN

GLOVER 4
PART OF
SECTION 02, TOWNSHIP 32N, RANGE 06W,
N.M.P.M.
ARCHULETA COUNTY, COLORADO

DRAWN BY
CFW

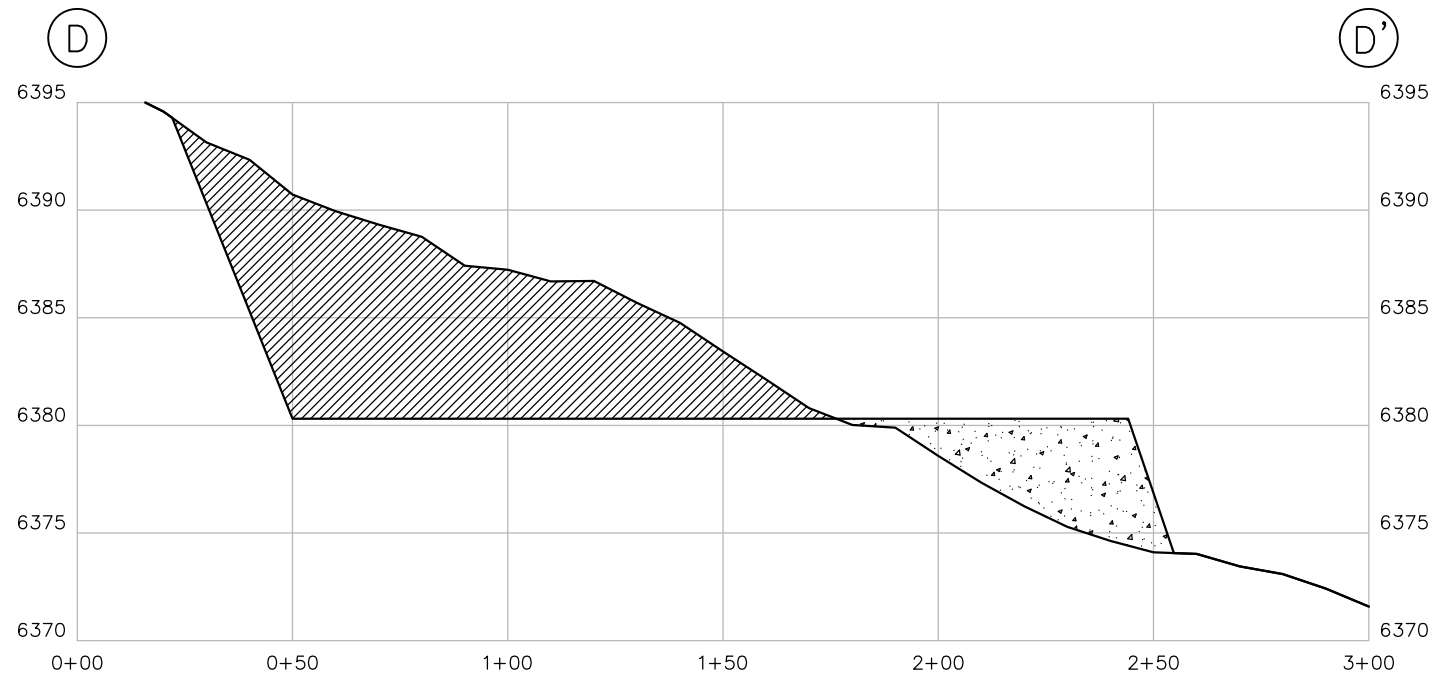
CHECKED BY
RLM

SCALE
N/A

DATE
11/17/2017

SHEET
2 OF 3

REVISION
0




LEGEND
CUT [Hatched Pattern]
FILL [Dotted Pattern]

HORIZONTAL SCALE 1"=50'
VERTICAL SCALE 1"=10'

SURVEY NOTES

1. BEARING BASIS FOR THIS SURVEY IS BASED ON THE NORTH AMERICAN DATUM OF 1983, COLORADO STATE PLANE COORDINATE SYSTEM, SOUTH COLORADO, ZONE 0503.
2. ELEVATION BASIS FOR THIS SURVEY IS BASED ON THE NORTH AMERICAN VERTICAL DATUM OF 1988 (GEOID12A).
3. CONSTRUCTION CUT/FILL, AREA, AND VOLUME CALCULATIONS ARE BASED ON LIDAR DATASET PROVIDED BY BP AMERICA PRODUCTION COMPANY. DATA WAS COLLECTED IN NOVEMBER AND DECEMBER OF 2015.
4. CONSTRUCTED SLOPES SHALL BE BUILT 2:1 AND RECLAIMED 3:1 UNLESS OTHERWISE NOTED.
5. CONSTRUCTION SHALL ADHERE TO ALL LOCAL, STATE, AND FEDERAL REGULATIONS.
6. DETAILED CONSTRUCTION SPECIFICATIONS PROVIDED IN SCOPE OF WORK.
7. ACTUAL SLOPE AND DIRECTION OF DRAINAGE WILL BE FIELD FIT.



BP AMERICA
PRODUCTION COMPANY
US LOWER 48 ONSHORE

CROSS-SECTION PLAN

GLOVER 4
PART OF
SECTION 02, TOWNSHIP 32N, RANGE 06W,
N.M.P.M.
ARCHULETA COUNTY, COLORADO

DRAWN BY CFW	CHECKED BY RLM	SCALE N/A	DATE 11/17/2017	SHEET 3 OF 3	REVISION 0
-----------------	-------------------	--------------	--------------------	-----------------	---------------