











HYDROLOGY:

FEATURE	PRESENT WITHIN 1,000'
317B Buffer	No 
Canal/Ditch	No 
Floodplain	No 
Groundwater Depth	Unknown
Ephemeral Stream	Yes - approx. 115' 
Intermittent Stream	Yes - approx. 327' 
Perennial Stream	Yes - 550' 
Riparian Area	No
Spring	No 
Waterbody	No 
Watershed	Pete & Bill Creek/Colorado River
Water Well	Yes - approx. 958' 
Wetland	No 

NOTES/COMMENTS:

1,000' buffer is from edge of disturbance area.



Ursa | OPERATING COMPANY





Hydrology Map

Topographic Map Showing Surface Waters

BMC F Pad

39.432297, -108.010346

Section 16, Township 7 South, Range 95 West

-  BMC F Pad
-  Disturbance Area
-  1,000' Buffer
-  Local Road



1 inch = 500 feet

0 90 180 360 Feet

Department: GIS

Author: Jake Pearse

Date: 12/6/2017

Source(s): Ursa, NHD,
ESRI, CO DWR