



RADIAL CEMENT BOND  
GAMMA RAY  
CCL

Company BILL BARRETT CORP.  
Well ANSCHUTZ EQ FARMS 4-62-32-2417C  
Field WATTENBERG  
County WELD  
State COLORADO

Company BILL BARRETT CORP.  
Well ANSCHUTZ EQ FARMS 4-62-32-2417C  
Field WATTENBERG  
County WELD State COLORADO

Location: API # : 05-123-43227  
SEC 33 TWP 4N RGE 62W  
SW/NW  
Permanent Datum GL Elevation 4657'  
Log Measured From KB 20'  
Drilling Measured From KB  
Other Services  
K.B. 4677'  
D.F. 4676'  
G.L. 4657'

Date 10-24-2017

Run Number ONE  
Depth Driller 16392'  
Depth Logger 5900'  
Bottom Logged Interval 5900'  
Top Log Interval SURFACE  
Open Hole Size 8 3/4"  
Type Fluid WATER  
Density / Viscosity 1  
Max. Recorded Temp. 188  
Estimated Cement Top ABOVE 267'  
Time Well Ready NA  
Time Logger on Bottom NA  
Equipment Number W-062  
Location WINDSOR, CO  
Recorded By A. STEERMAN  
Witnessed By J. DAMRON

Borehole Record  
Run Number Bit From To Size Weight From To

Casing Record  
Surface String Size Wgt/Ft Top Bottom  
Prot. String  
Production String  
Liner

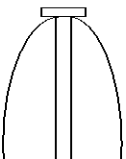
<<< Fold Here >>>

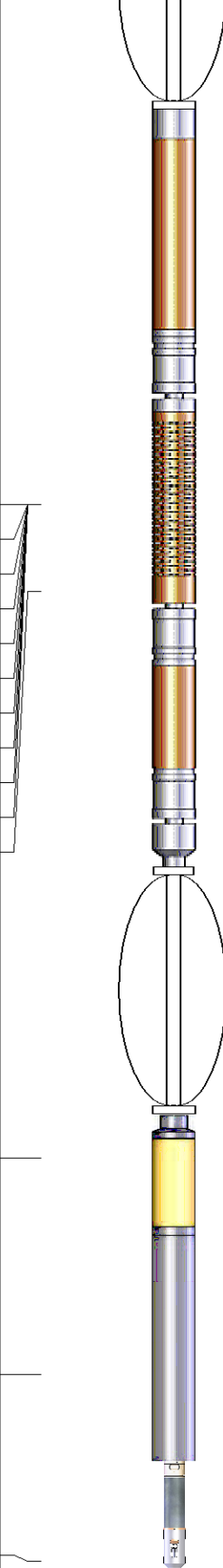
All interpretations are opinions based on inferences from electrical or other measurements and we cannot and do not guarantee the accuracy or correctness of any interpretation, and we shall not, except in the case of gross or willful negligence on our part, be liable or responsible for any loss, costs, damages, or expenses incurred or sustained by anyone resulting from any interpretation made by any of our officers, agents or employees. These interpretations are also subject to our general terms and conditions set out in our current Price Schedule.

Comments


RAN CBL TO VERIFY CEMENT BOND  
CORRELATED TO LINER TOP @ 5733'  
SHIFTED UP HOLE 10'  
SHORT JOINT @ 4821'

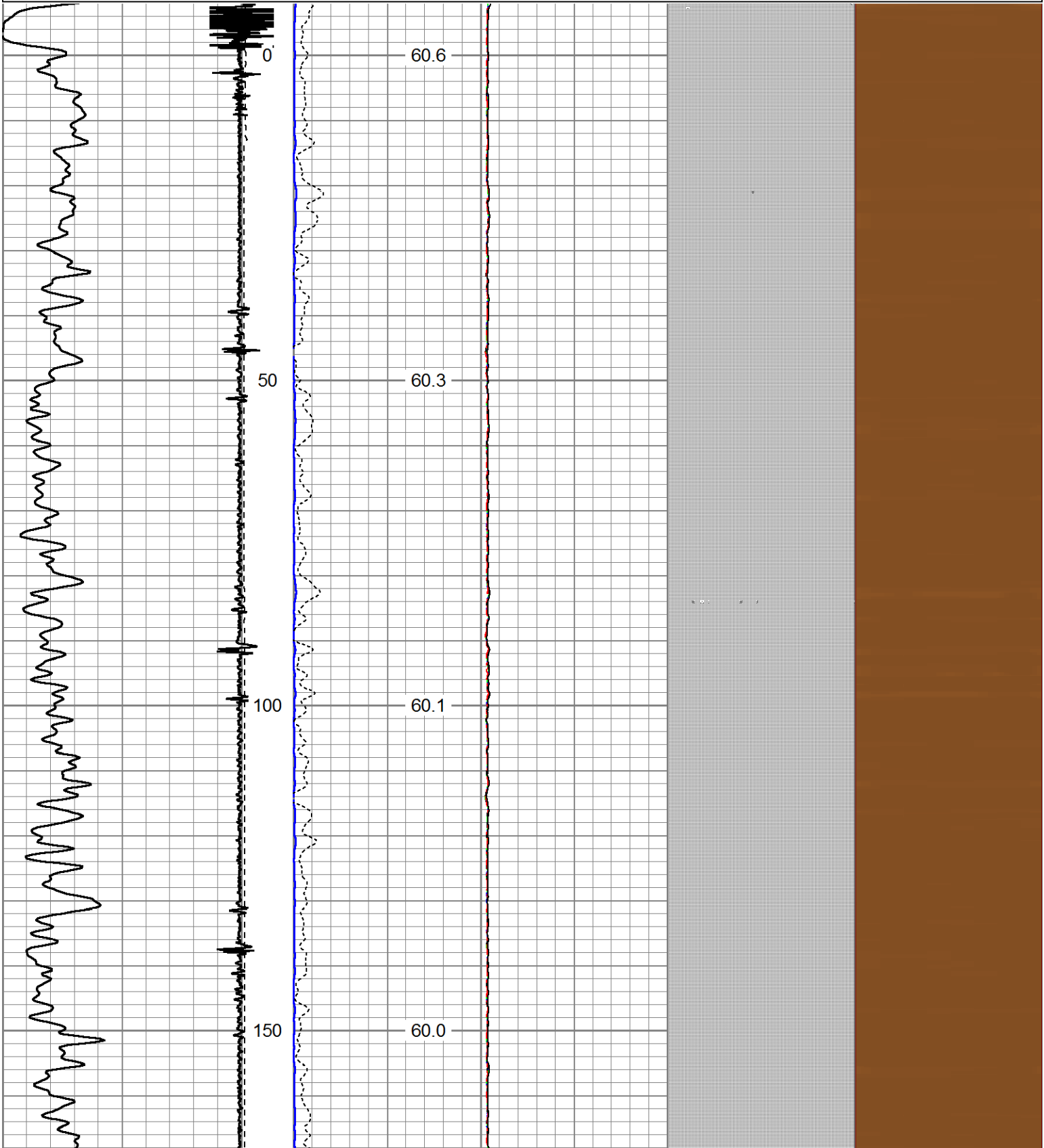
THANK YOU FOR USING CUTTERS WIRELINE

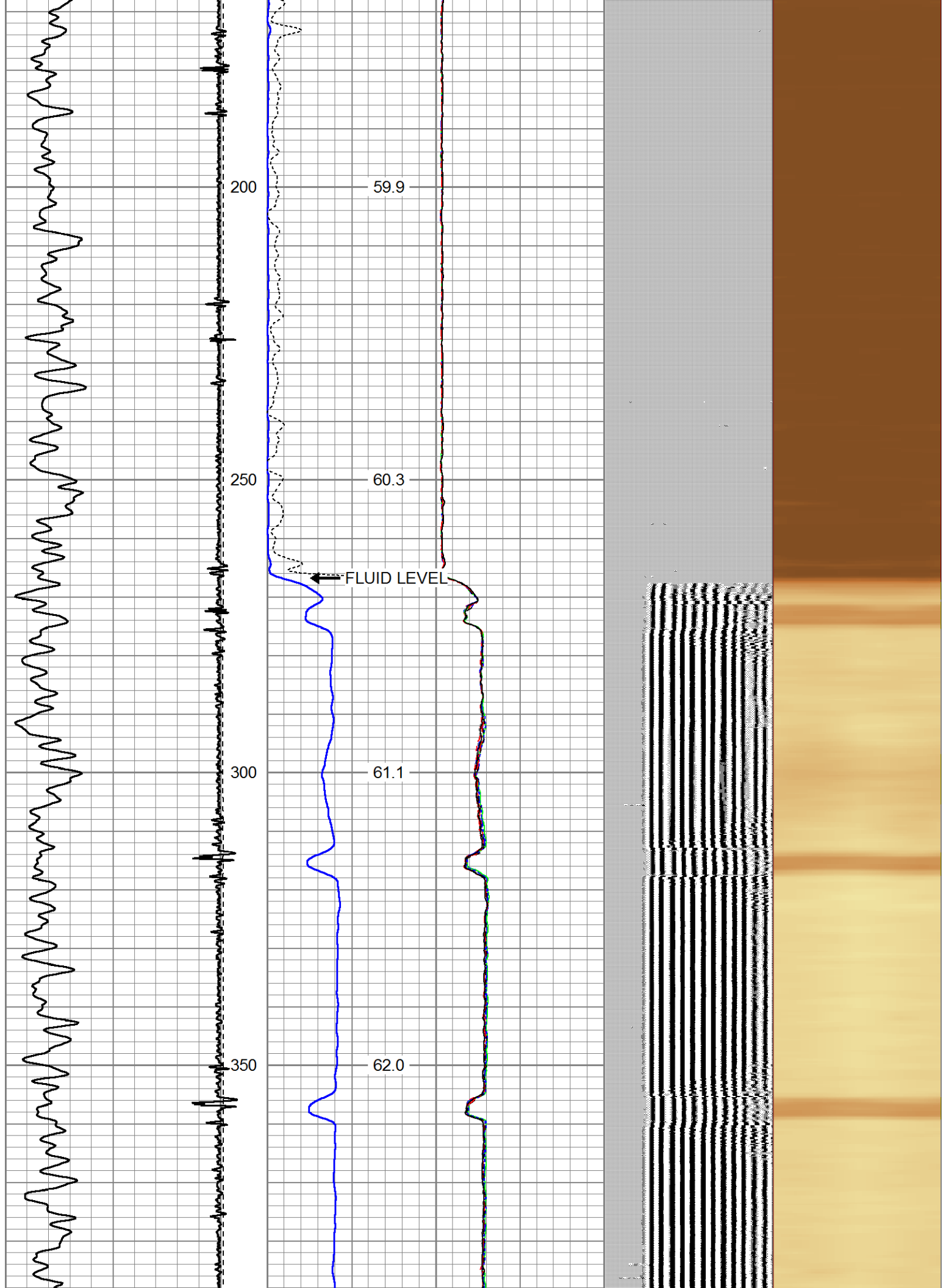
Sensor	Offset (ft)	Schematic	Description	Len (ft)	OD (in)	Wt (lb)
			Probe	2.88	2.75	20.00

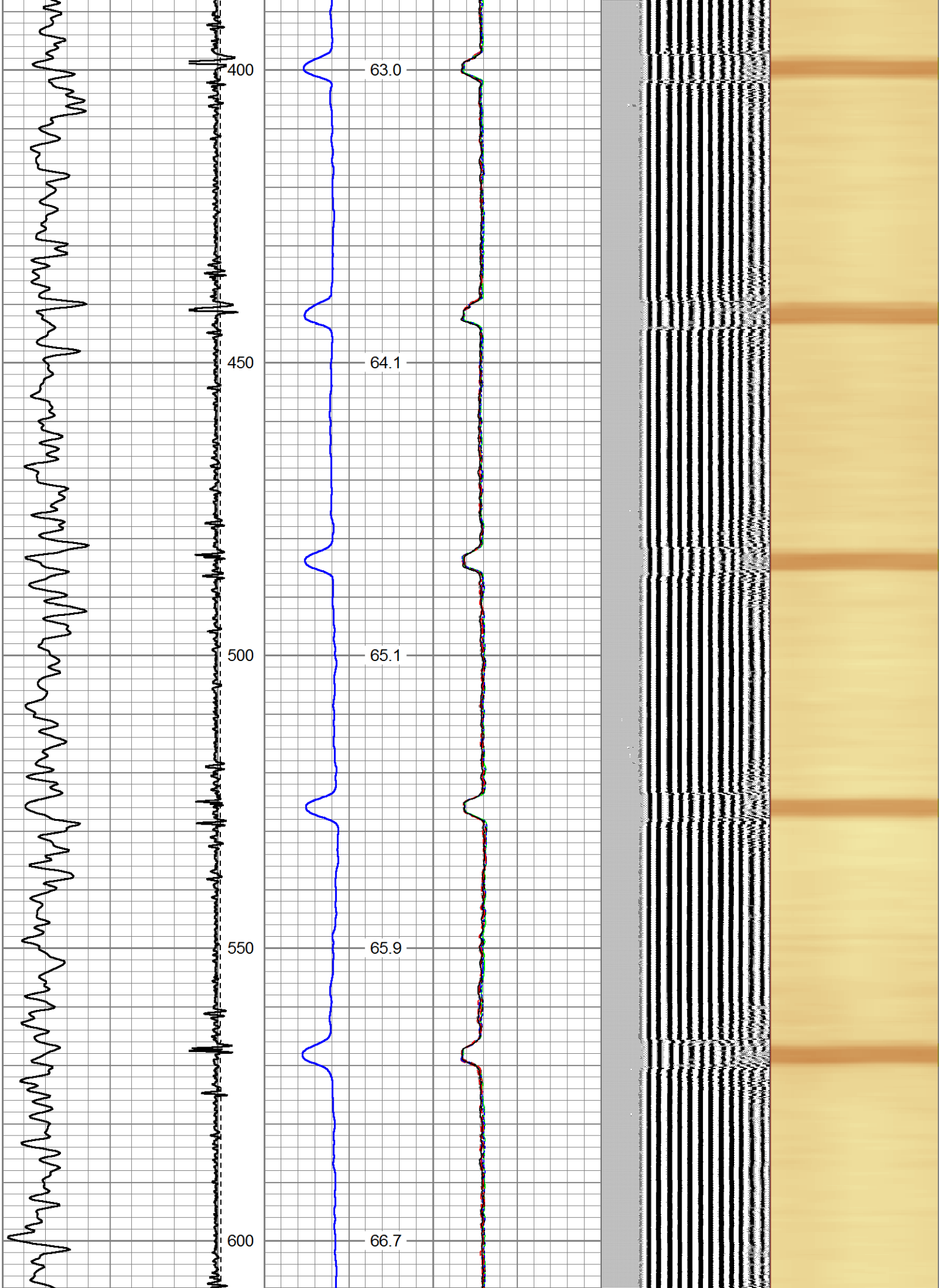
			Probe 2 3/4 Centralizer			
WVF3FT	12.31		RBT-Probe (060112_55) Probe 2.75" Radii Bond Tool	8.75	2.75	90.00
WVFCAL	12.31					
WVFS1	12.31					
WVFS2	12.31					
WVFS3	12.31					
WVFS4	12.31					
WVFS5	12.31					
WVFS6	12.31					
WVFS7	12.31					
WVFS8	12.31					
WVF5FT	11.31					
			Probe Probe 2 3/4 Centralizer	2.88	2.75	20.00
CCL	4.75					
			GR-Probe (060109) Probe 2.75" 4 Channel Pulse	4.00	2.75	30.00
GR	2.25					
			TEMP-1.375TEMP (060110) Temperature Tool	1.25	1.38	30.00
TEMP	0.08					
Dataset: anschutz eq farms 4-62-32-2417c.db: field/well/run1/pass8 Total Length: 19.75 ft Total Weight: 190.00 lb O.D.: 2.75 in						

Database File: anschutz eq farms 4-62-32-2417c.db  
 Dataset Pathname: pass8  
 Presentation Format: rbl55  
 Dataset Creation: Tue Oct 24 16:52:44 2017 by Log 7.0 B1  
 Charted by: Depth in Feet scaled 1:240

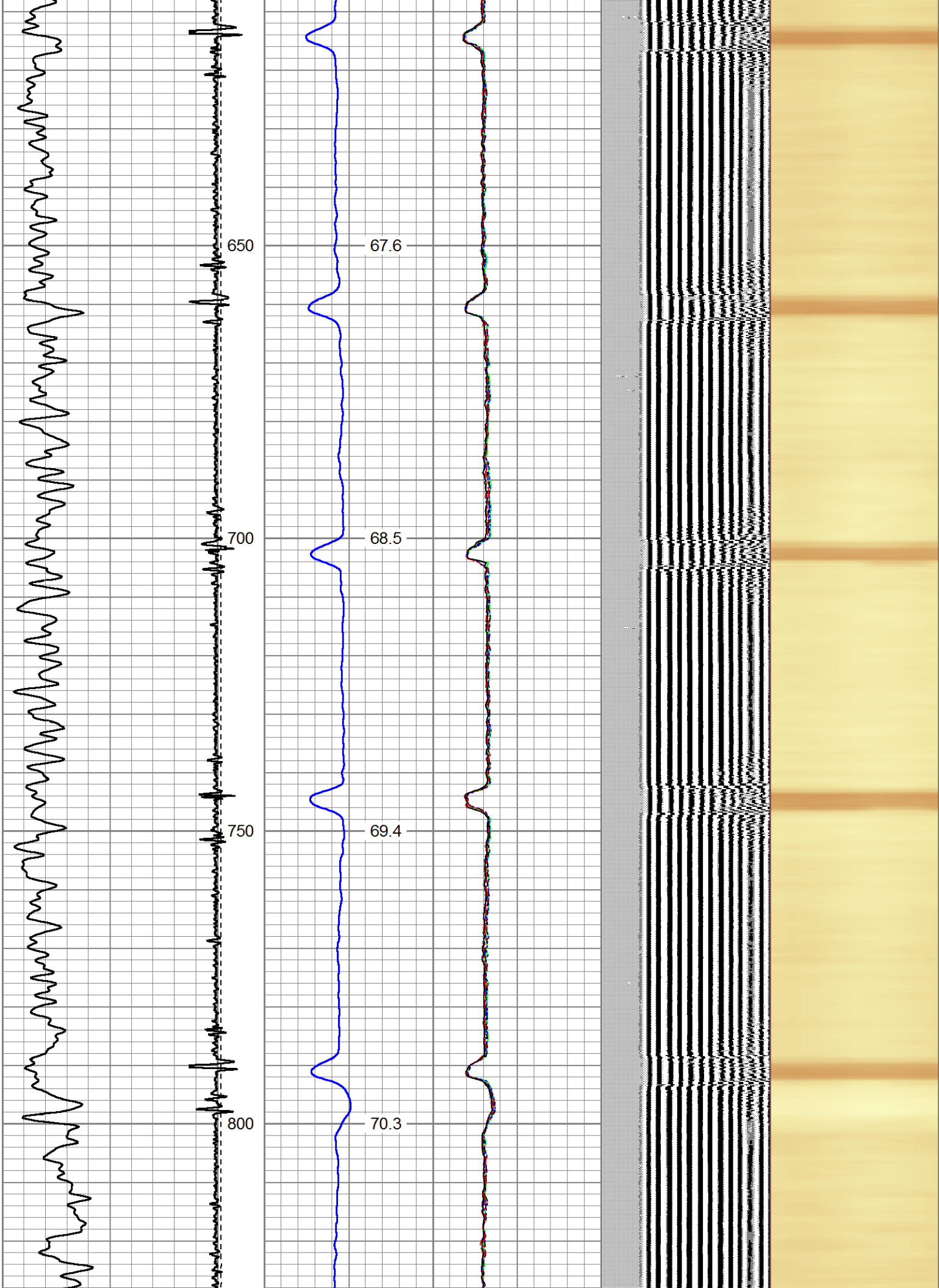
Charted by:		Depth in Feet scaled 1.240											
325	TT (usec)	225	LTEN	0	Amplitude (mV)	100	-5	AMPS2	150	200	VDL	1200	Cement Map
0	GR (GAPI)	250	(lb)	0	Amplified Amplitude		-5	AMPS3	150				
			CCL	000	0	(mV)	10	-5	AMPS4	150			
						TEMP		-5	AMPS5	150			
						(degF)		-5	AMPS6	150			
								-5	AMPS7	150			
								-5	AMPS8	150			
								-5	AMPS1	150			

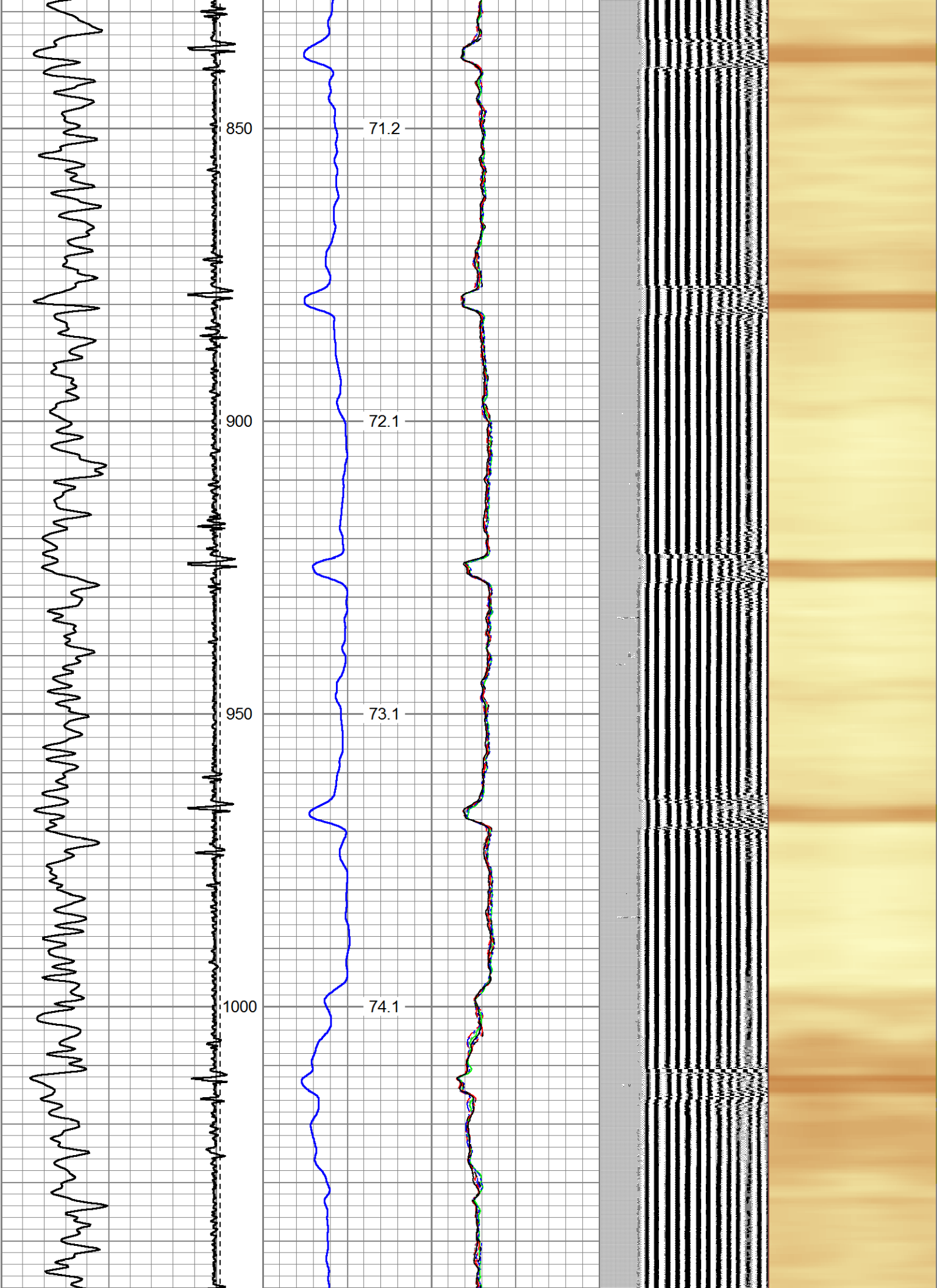


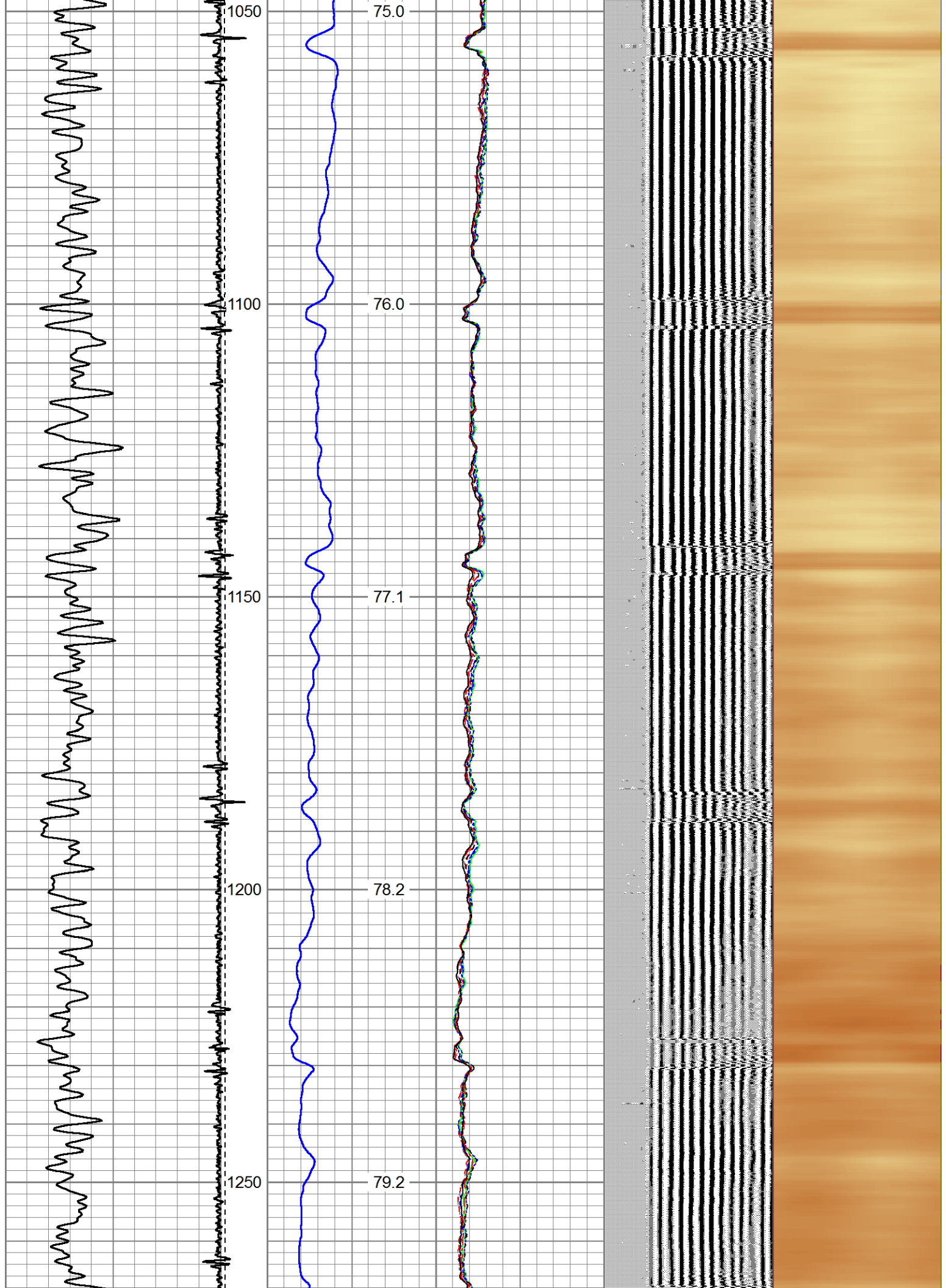




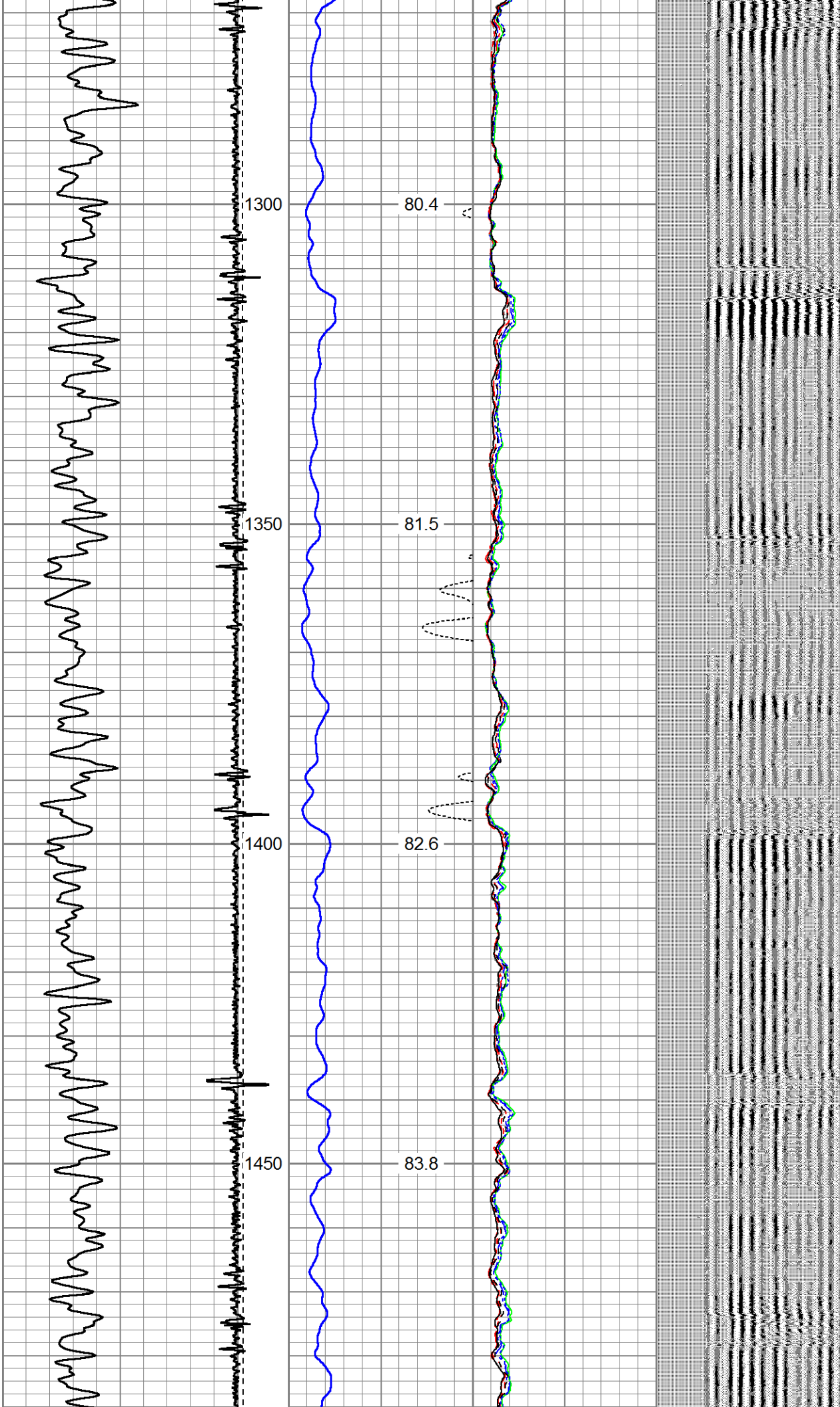


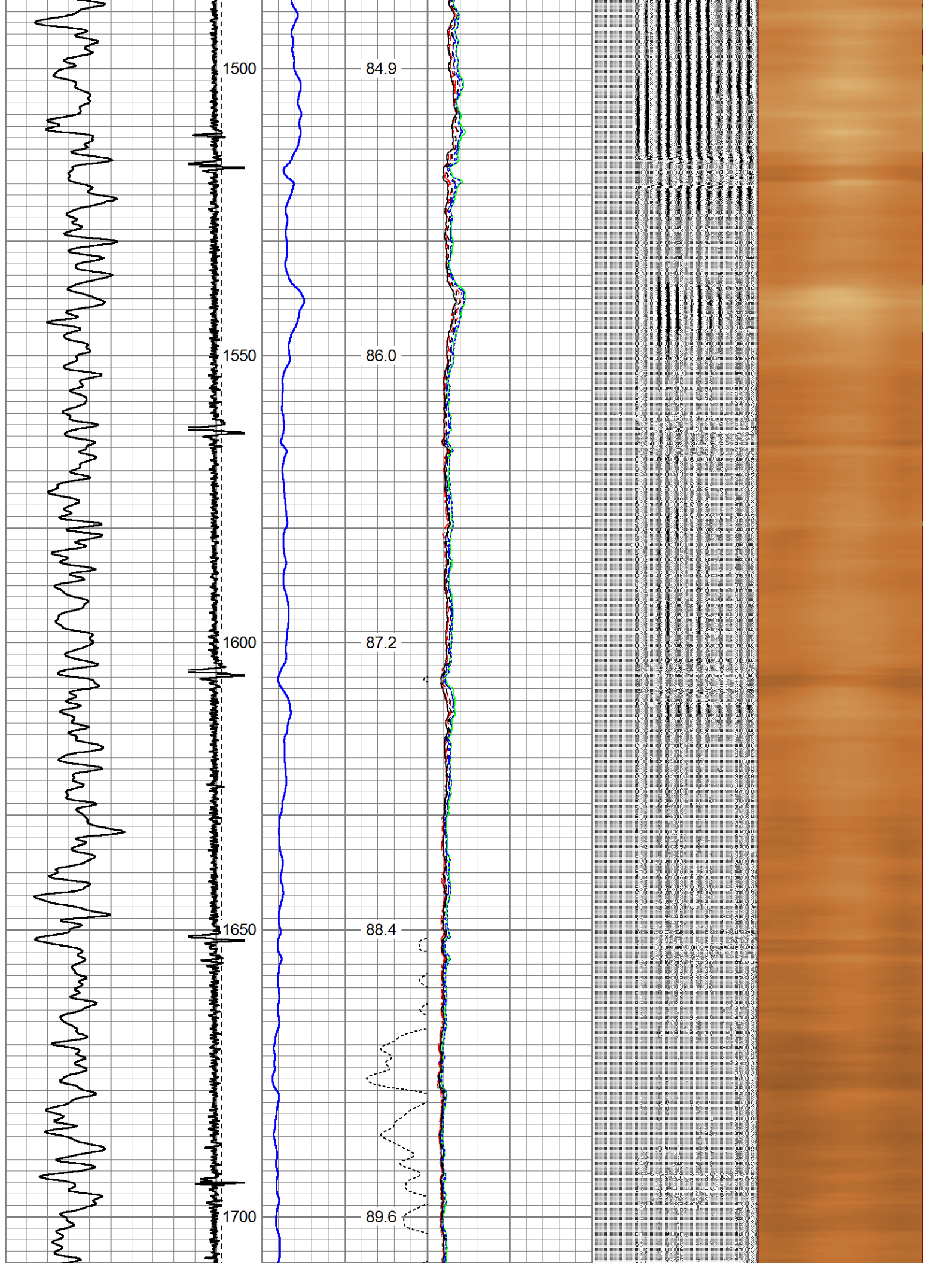



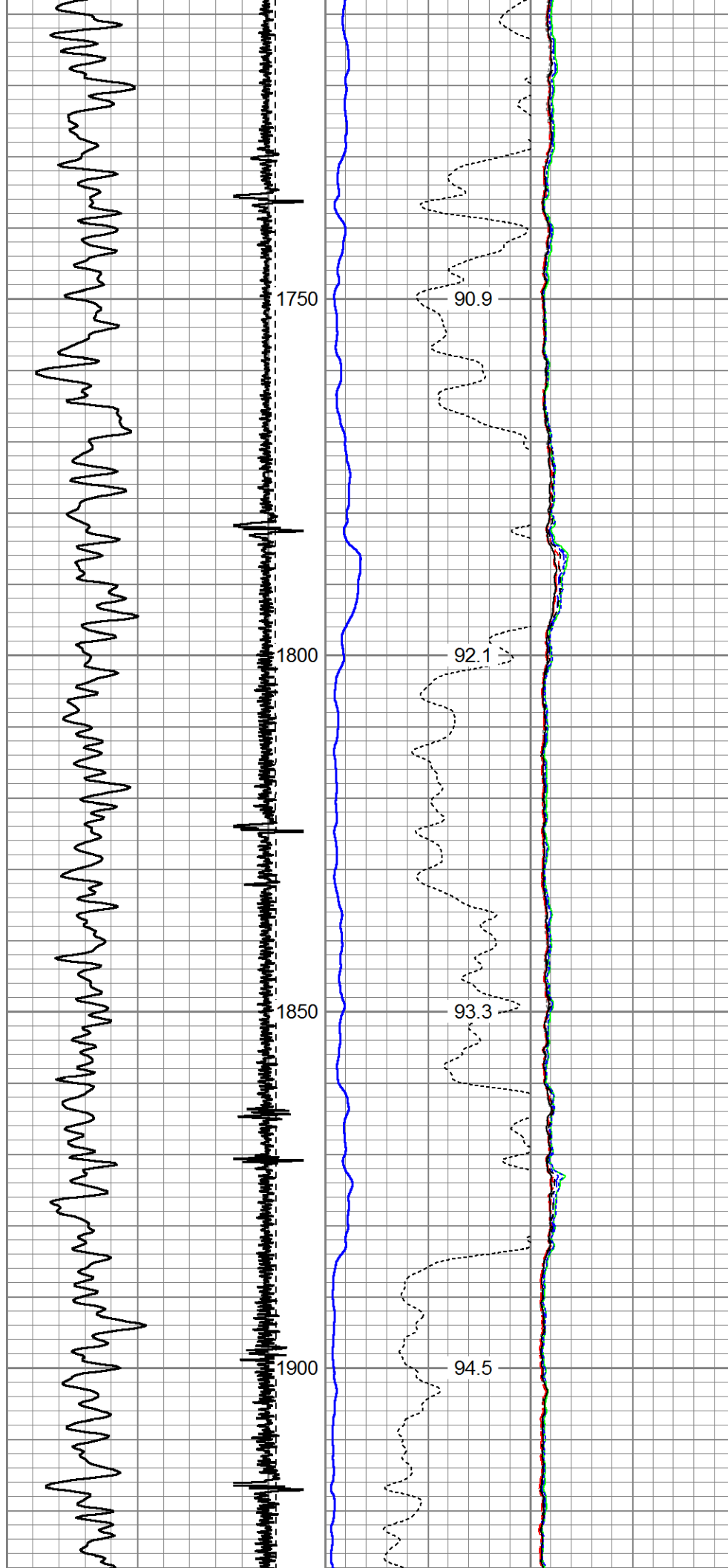




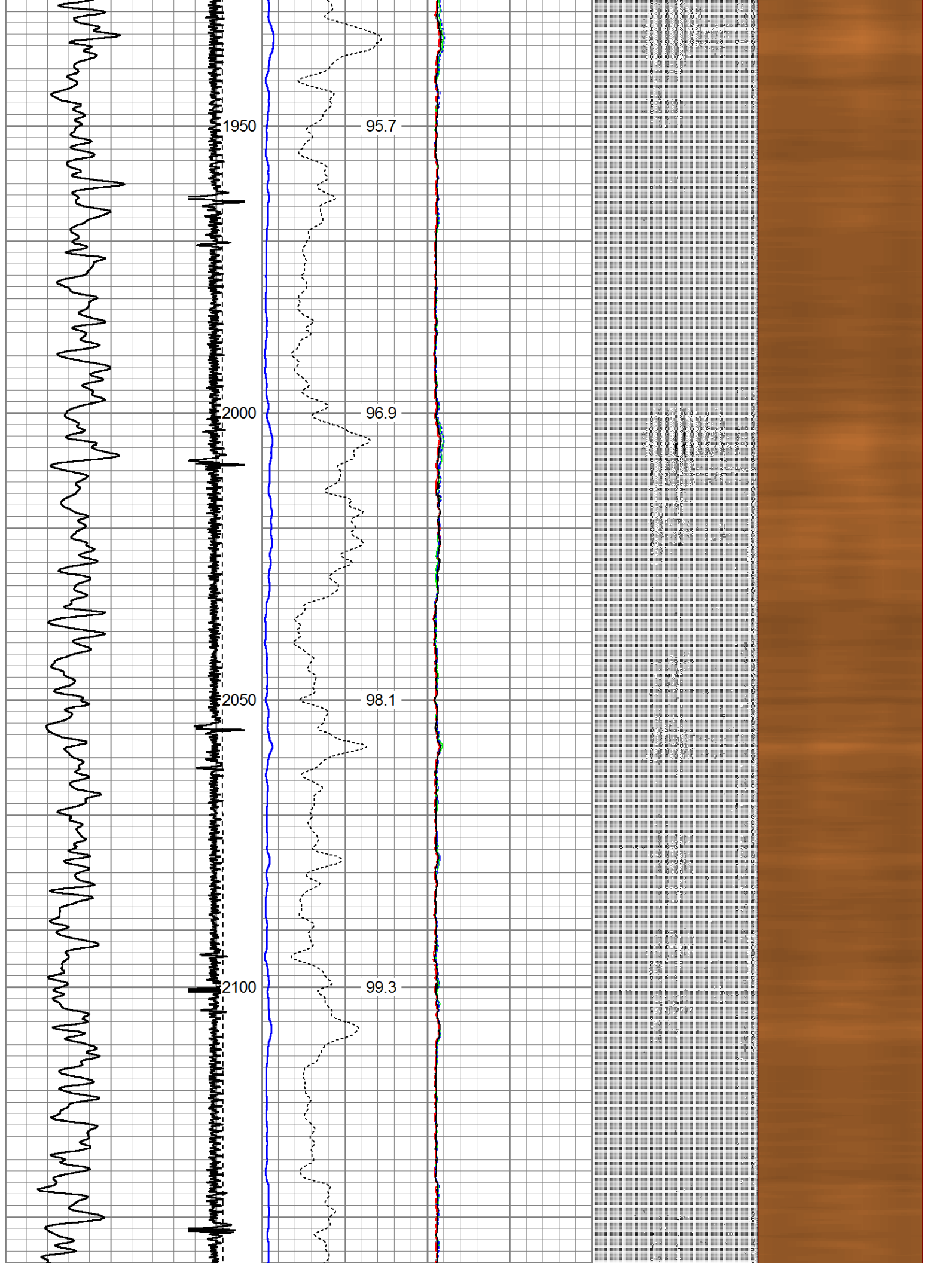




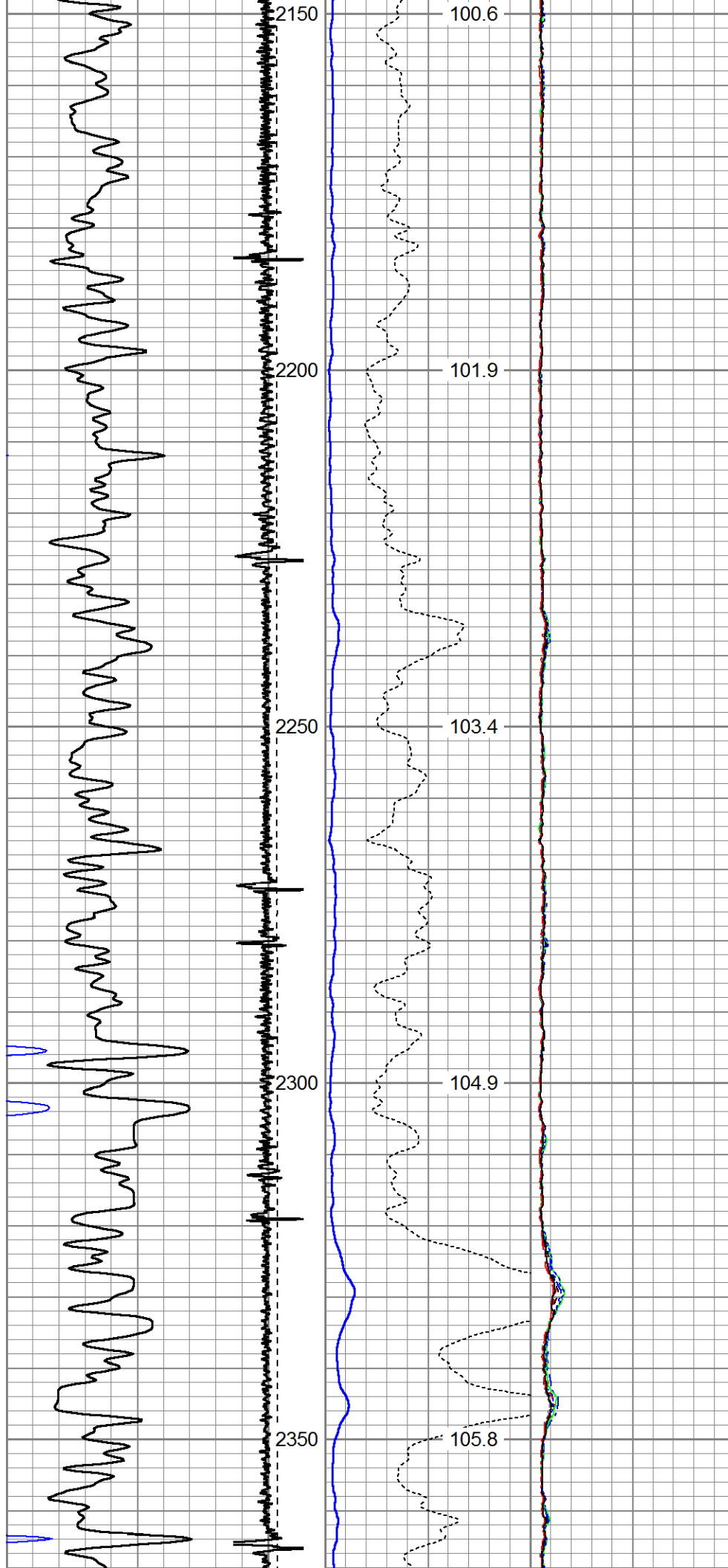


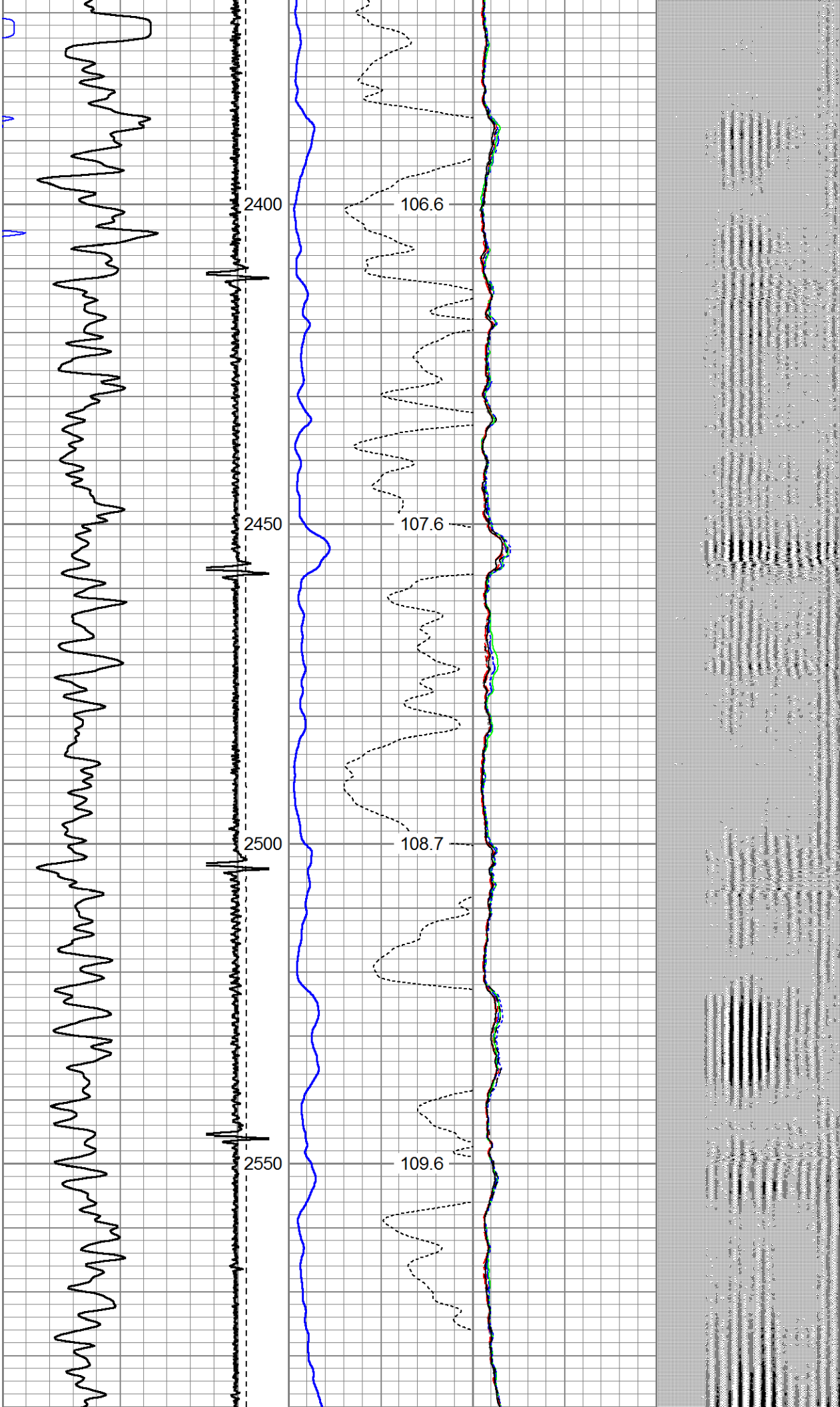


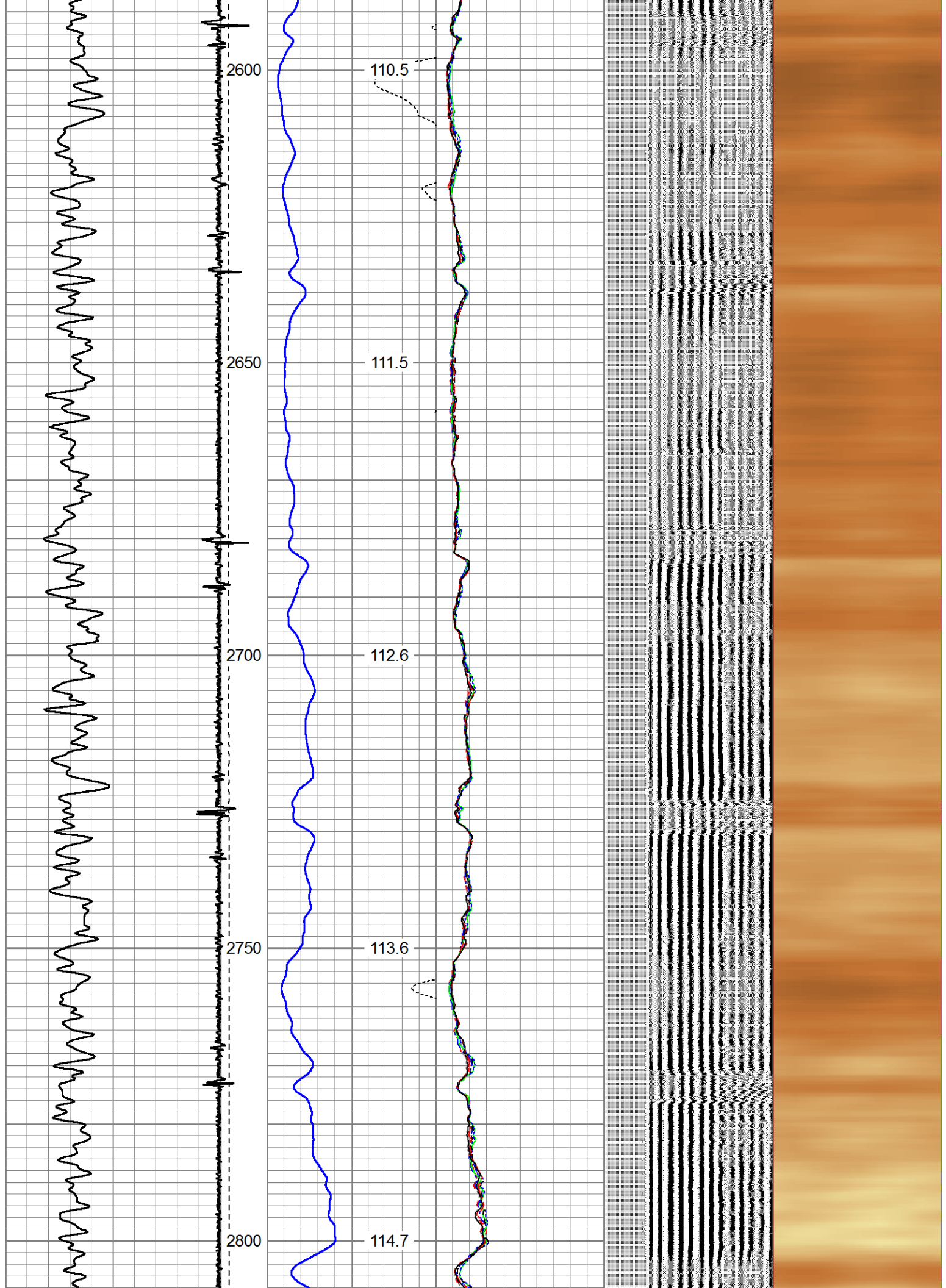




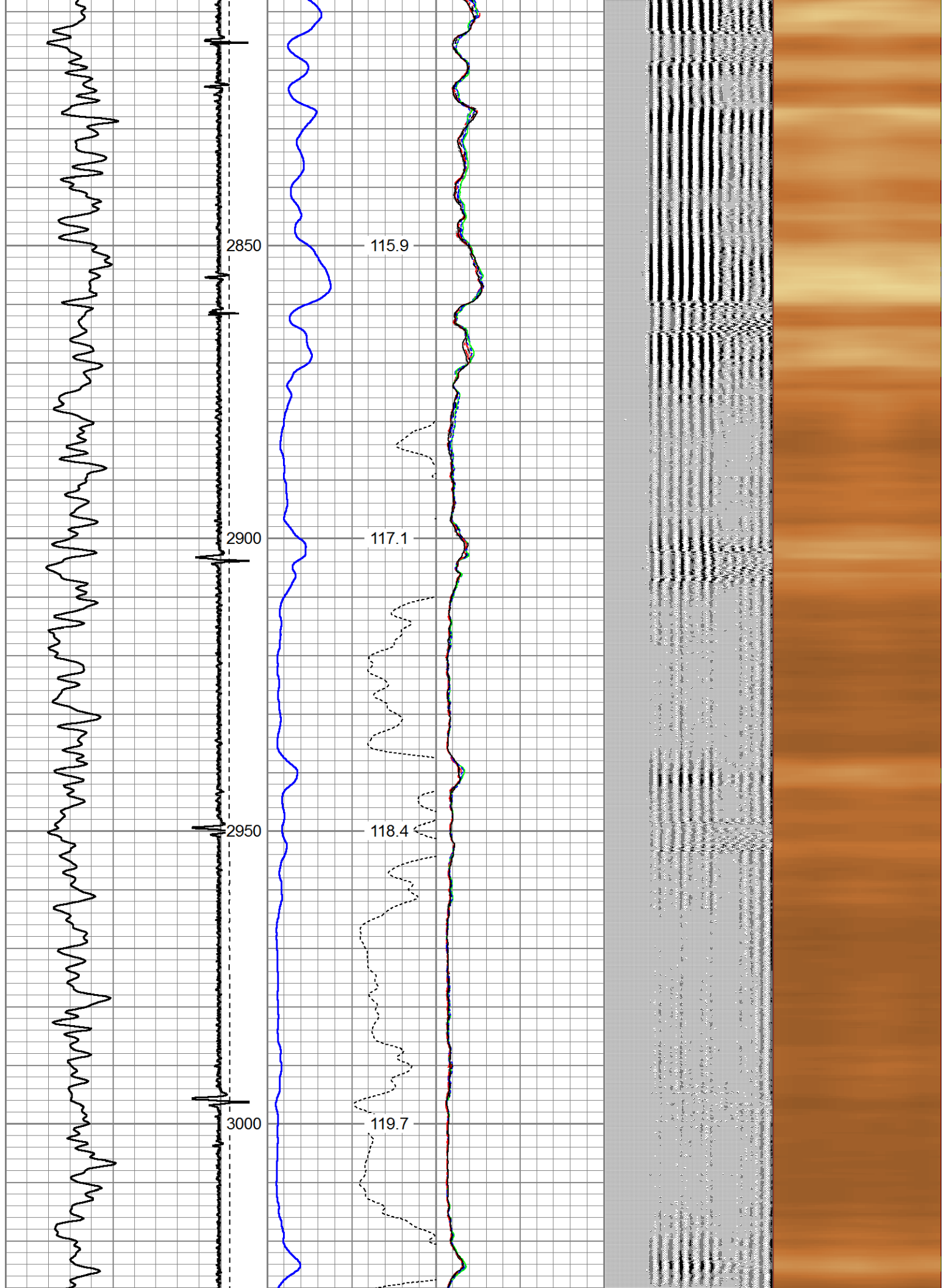




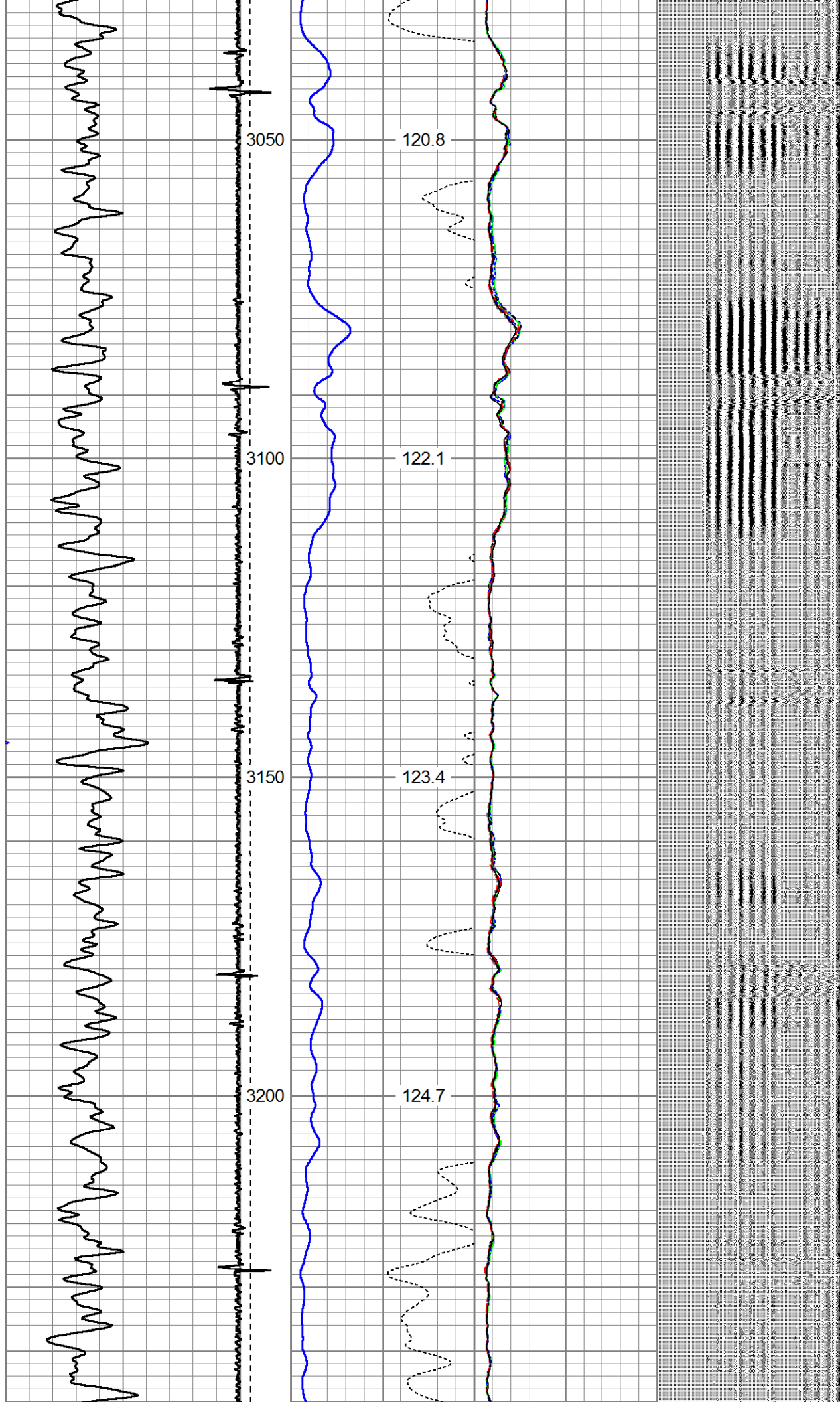


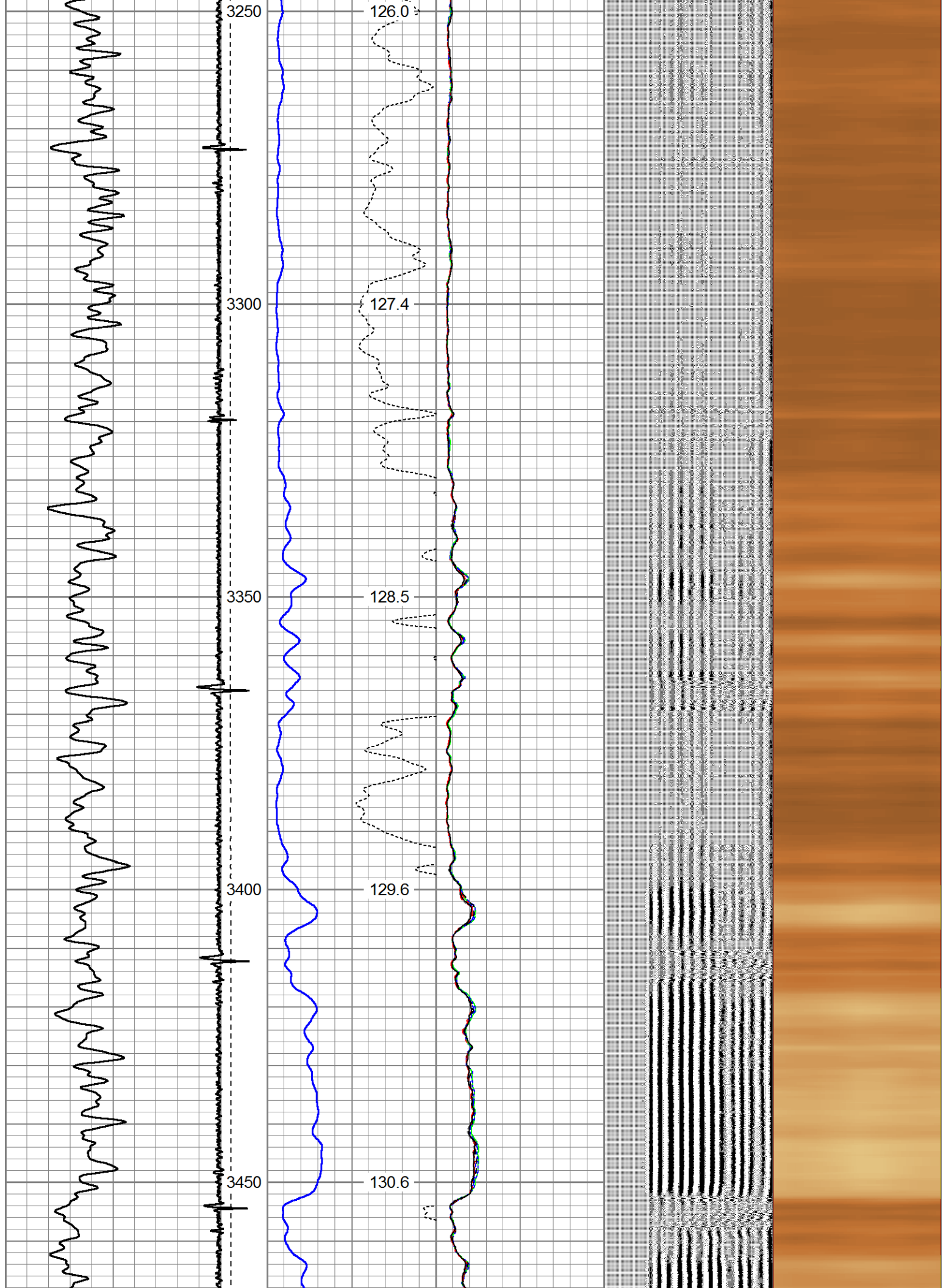


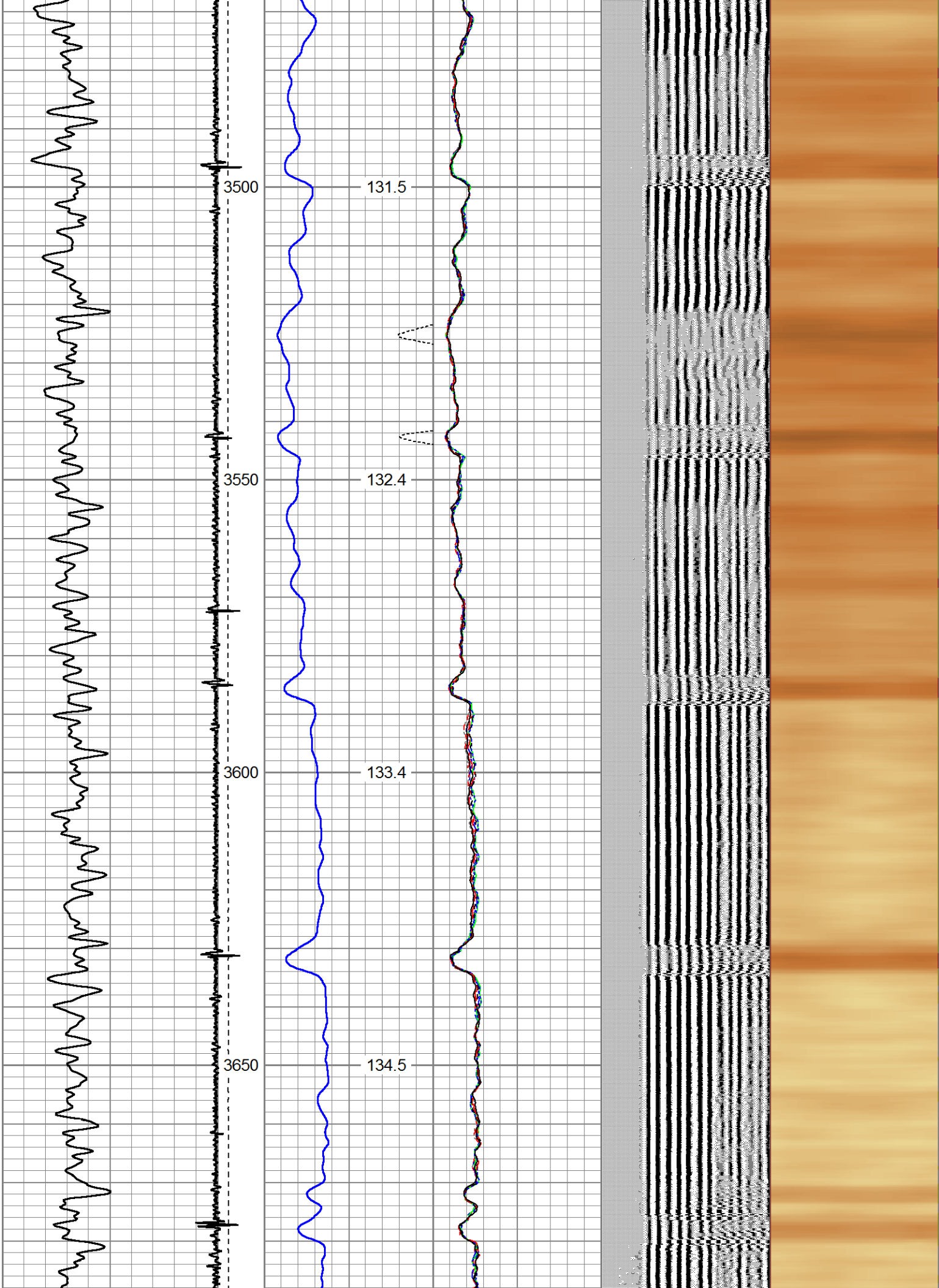




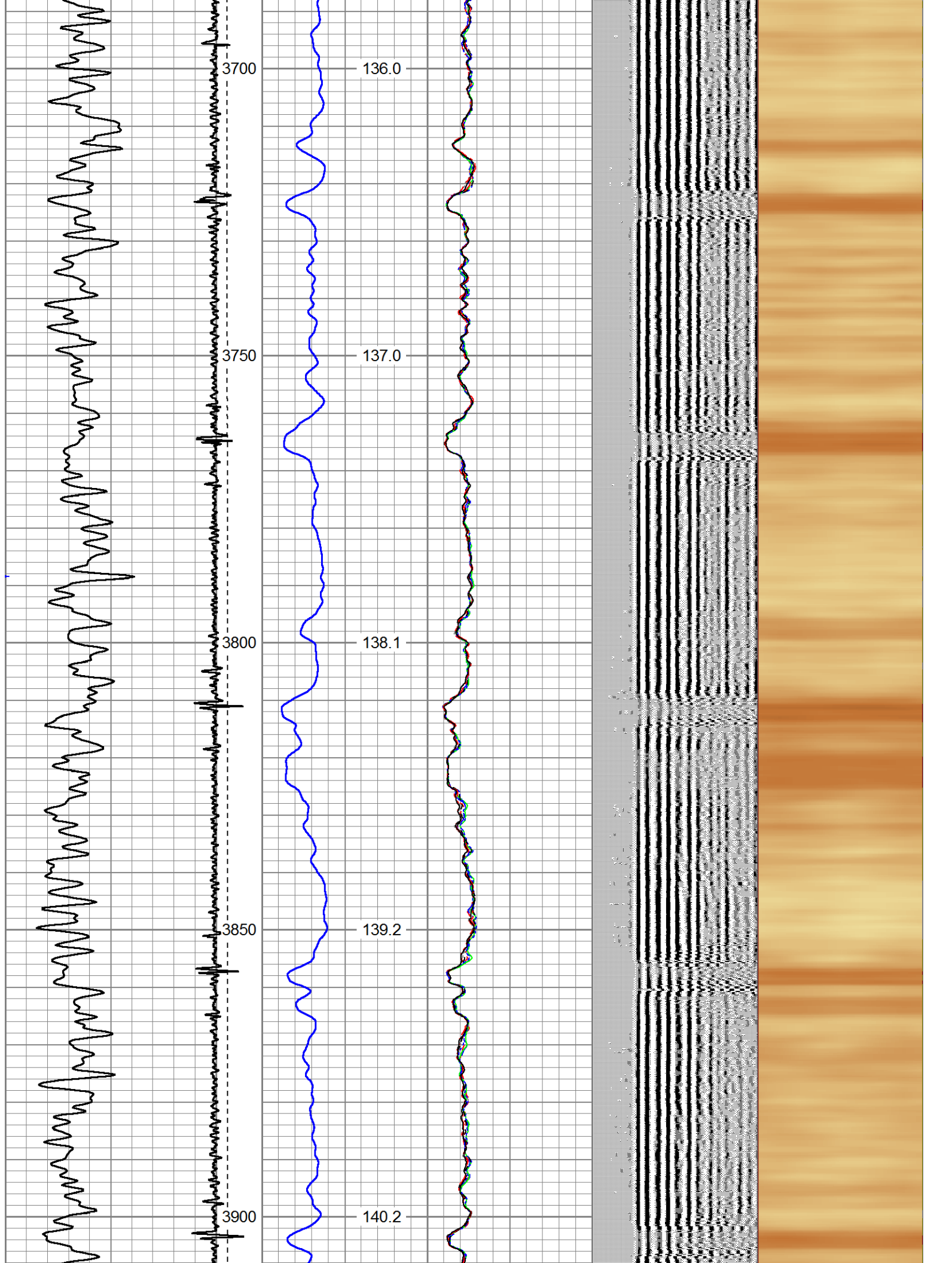




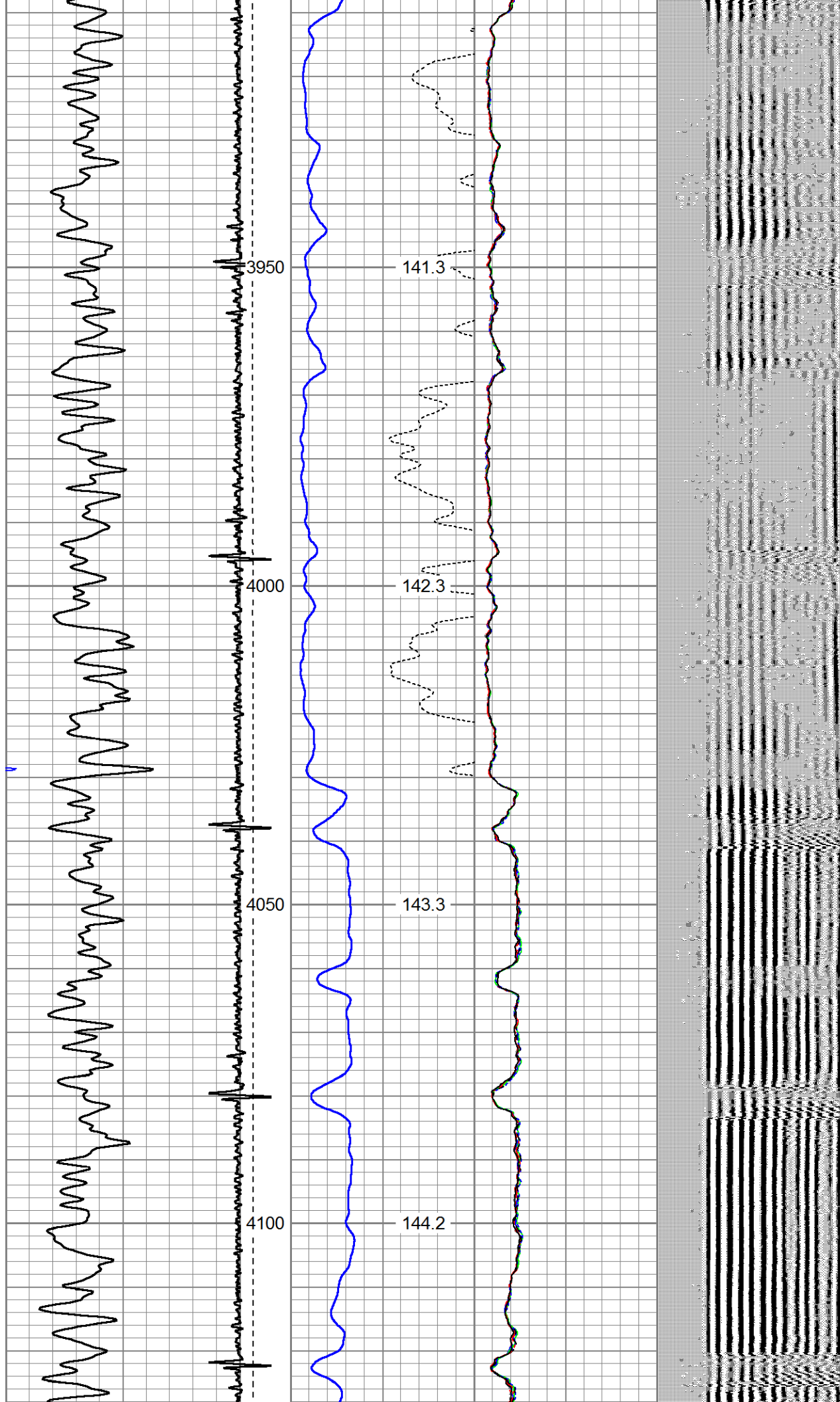


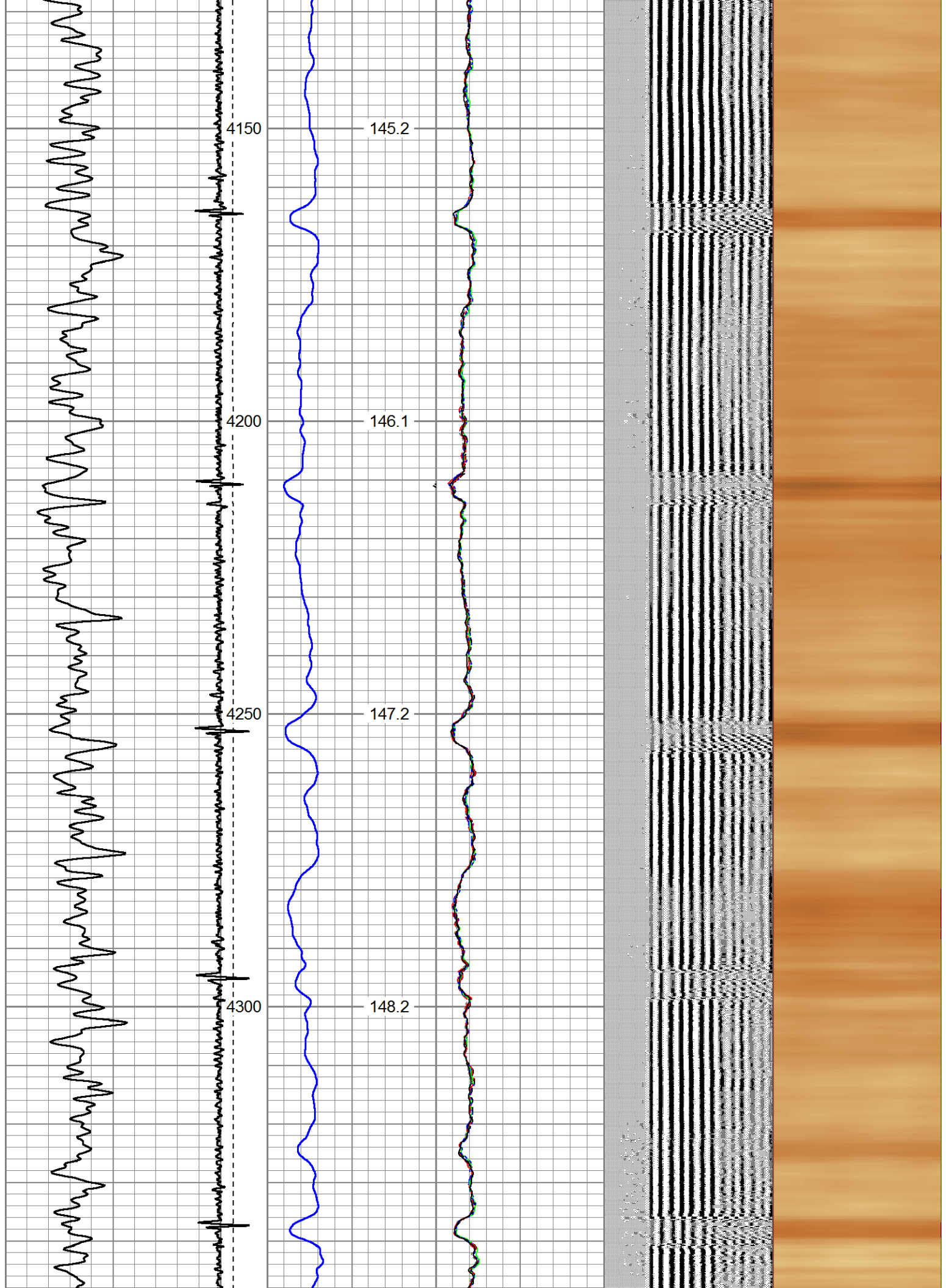


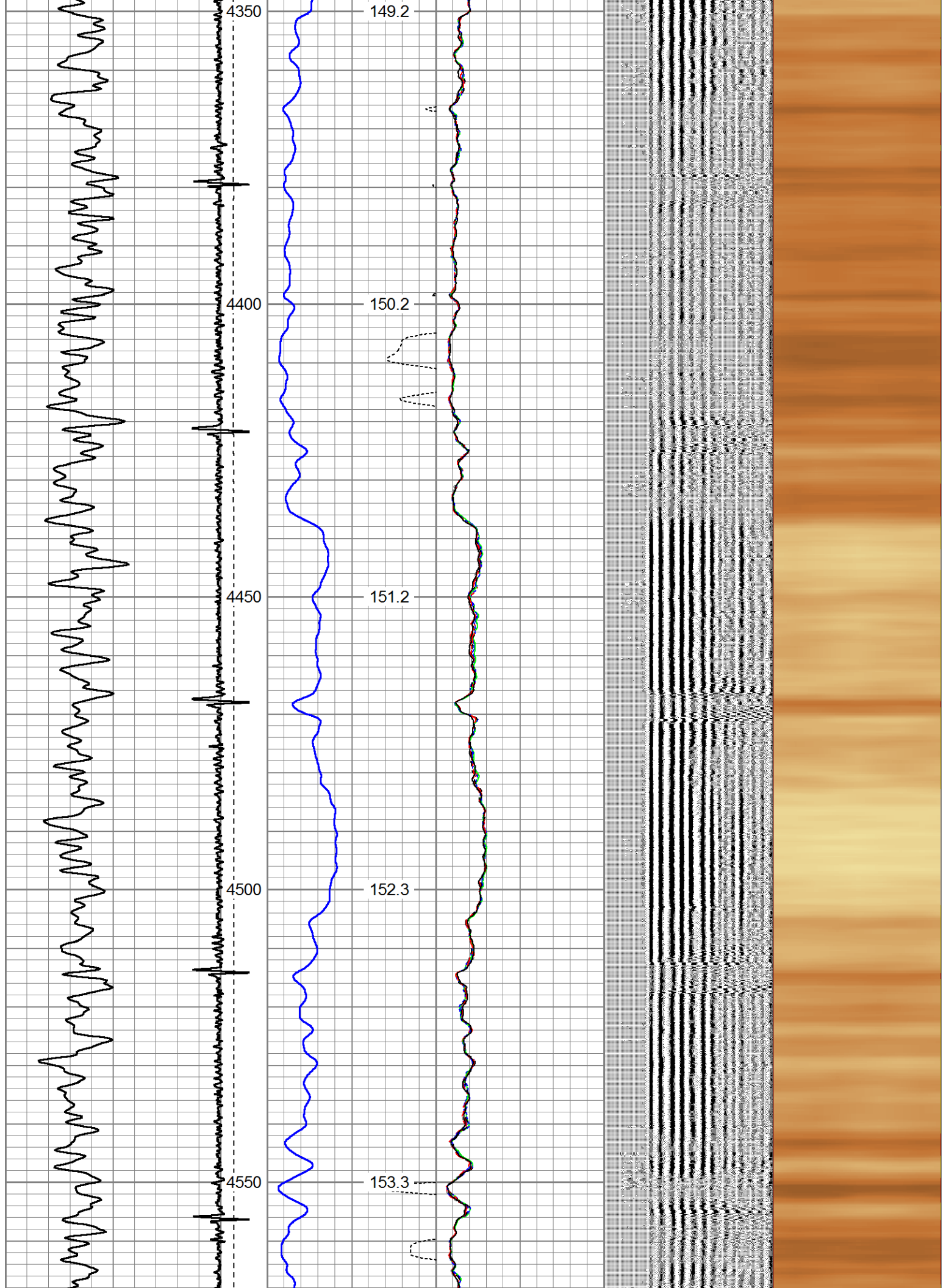




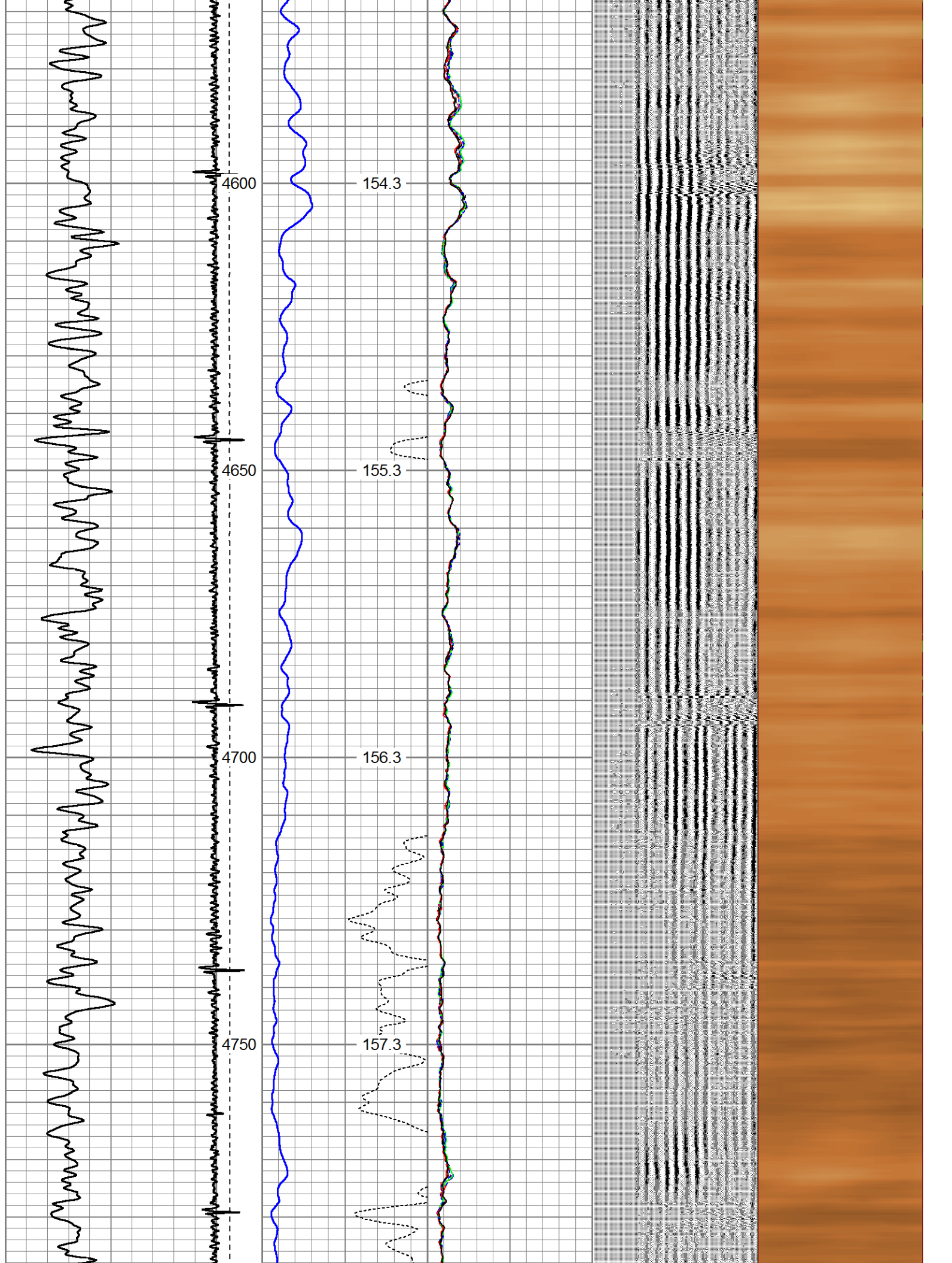




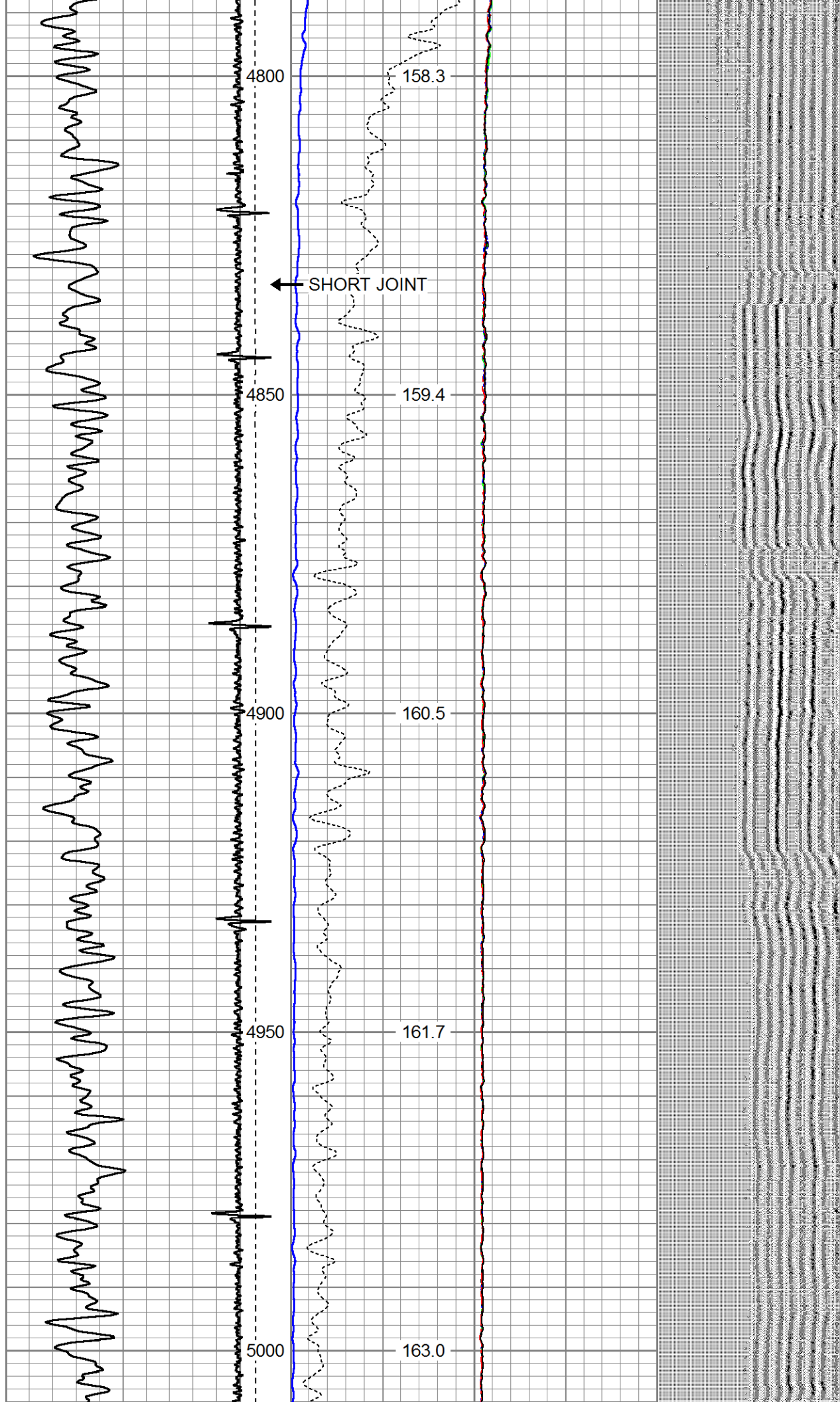


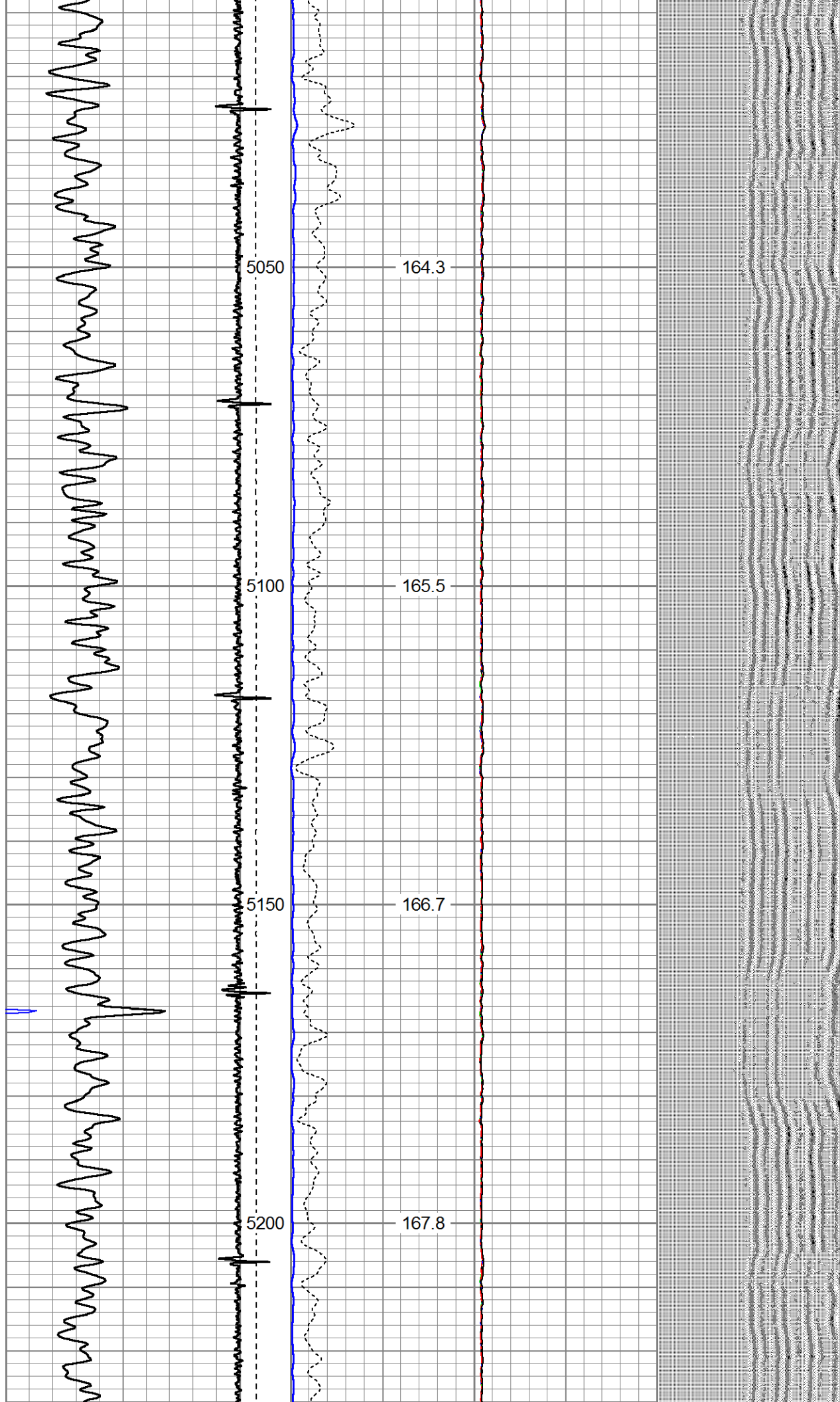


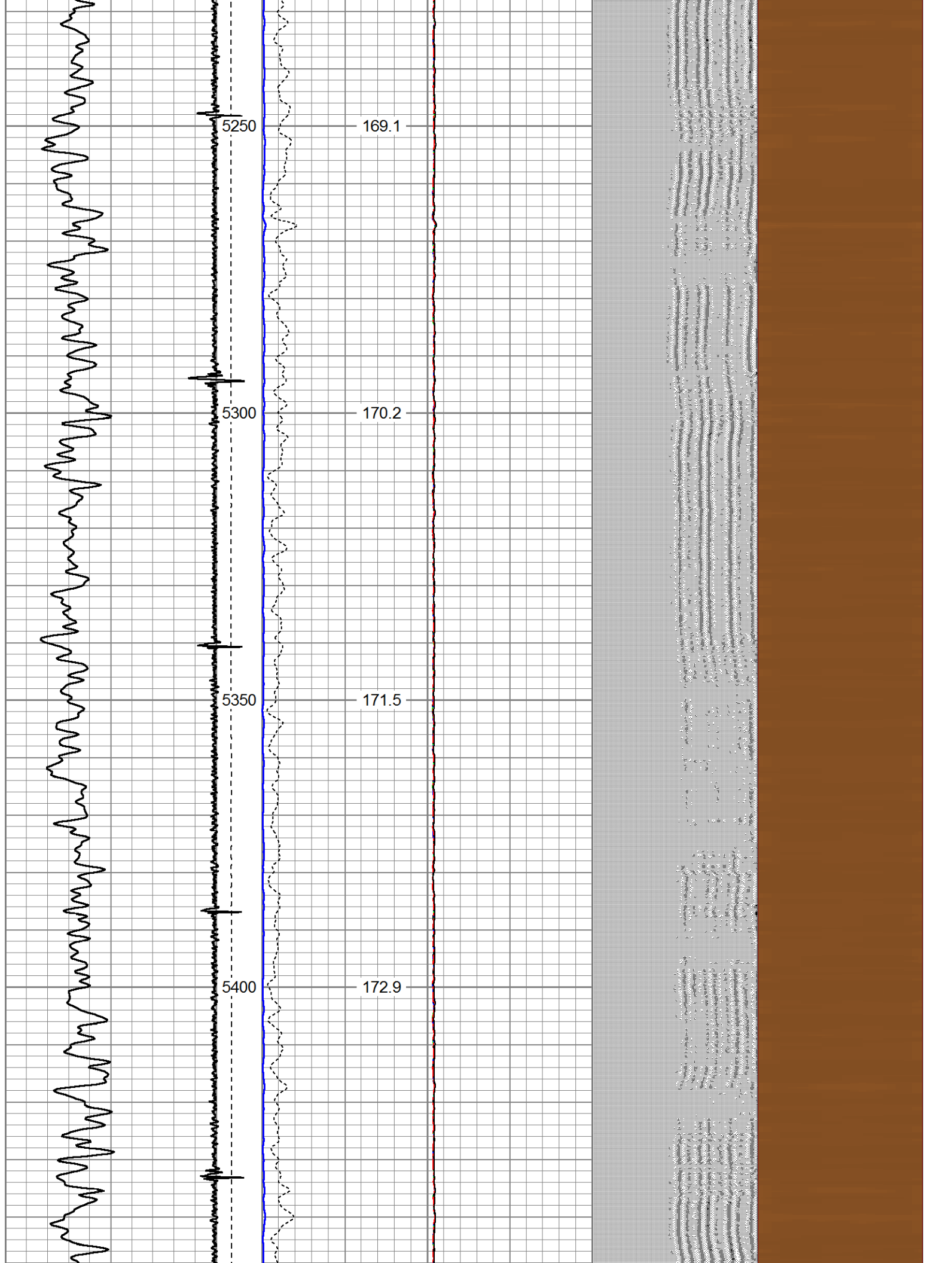




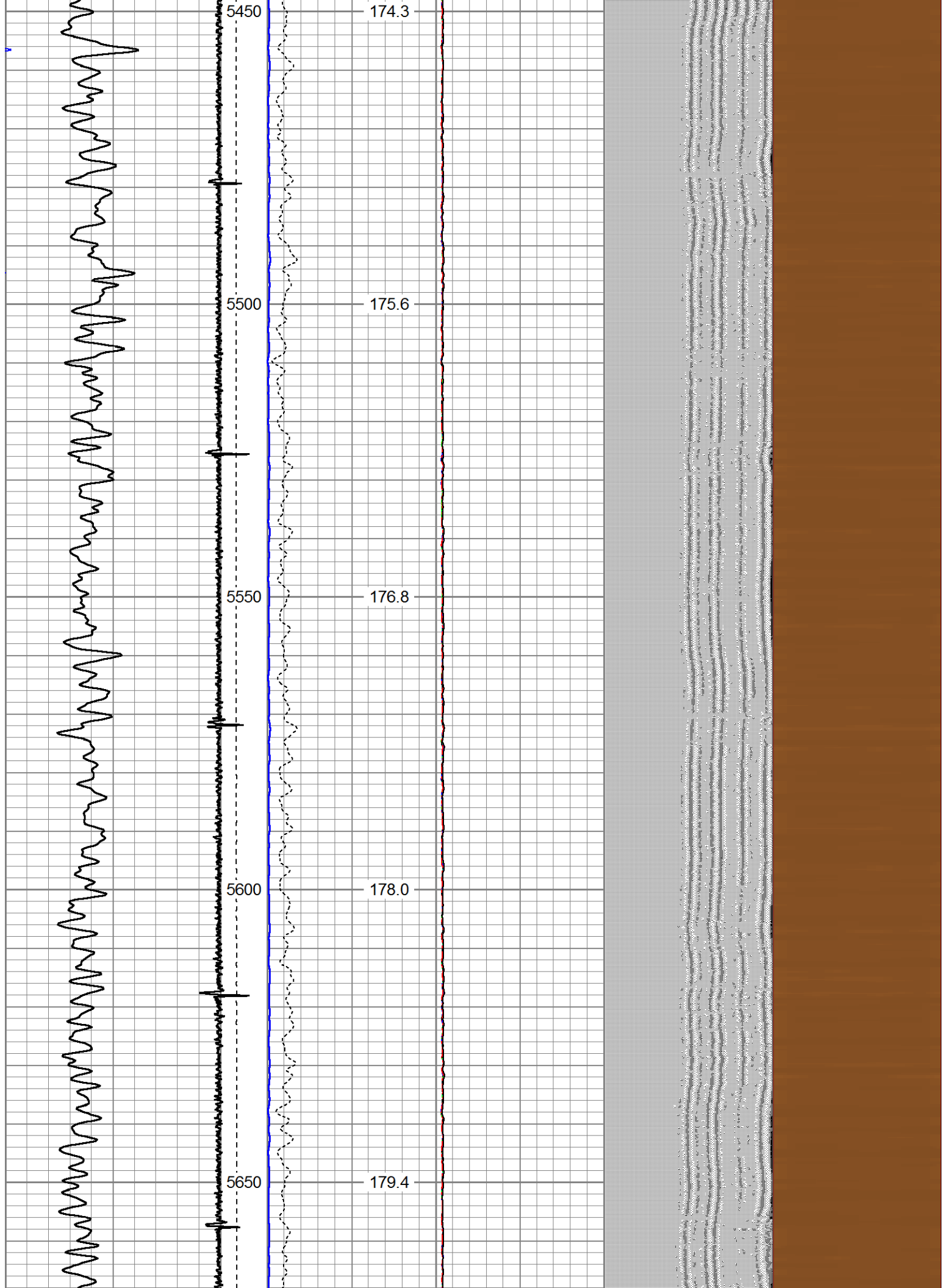


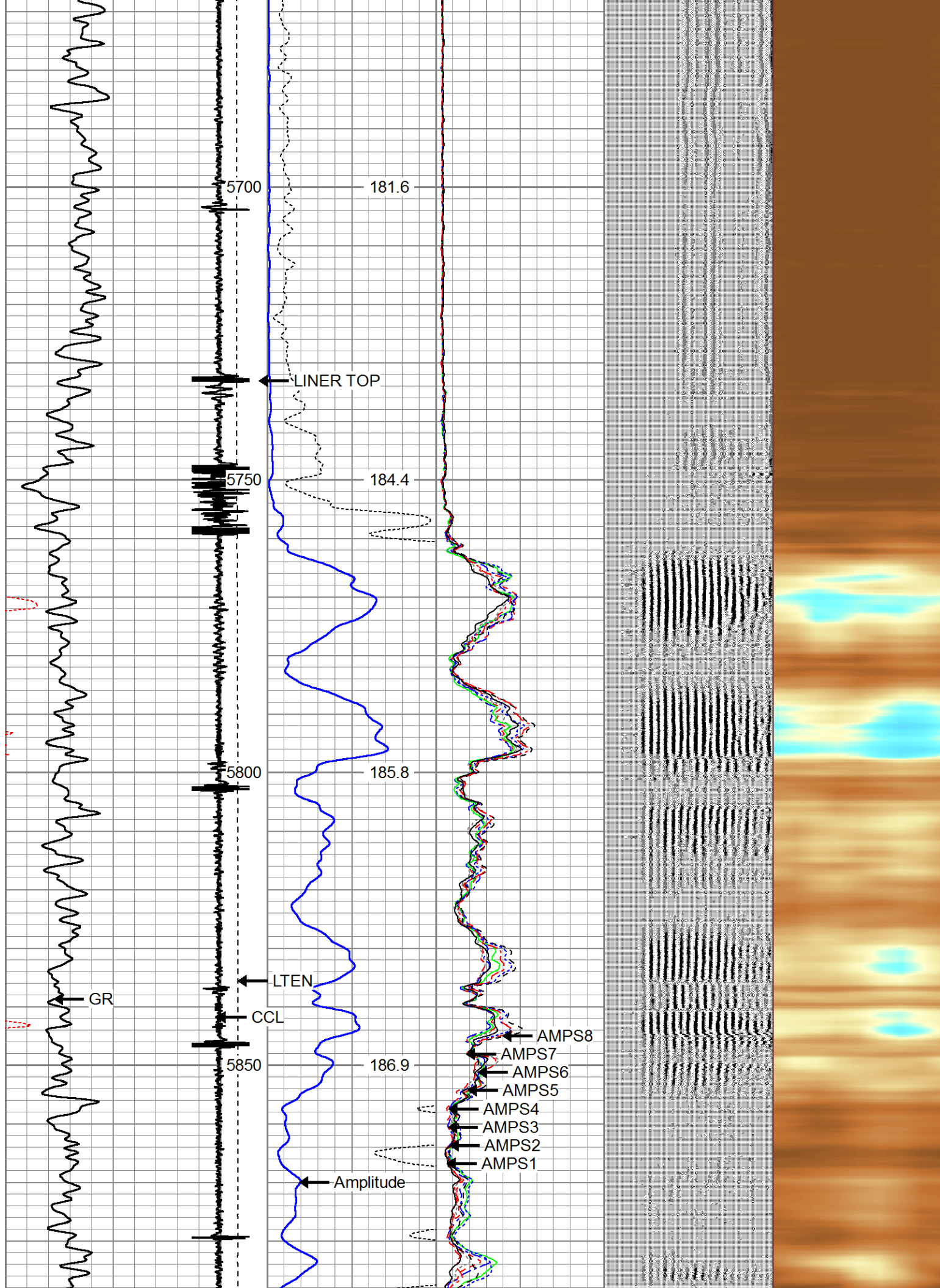


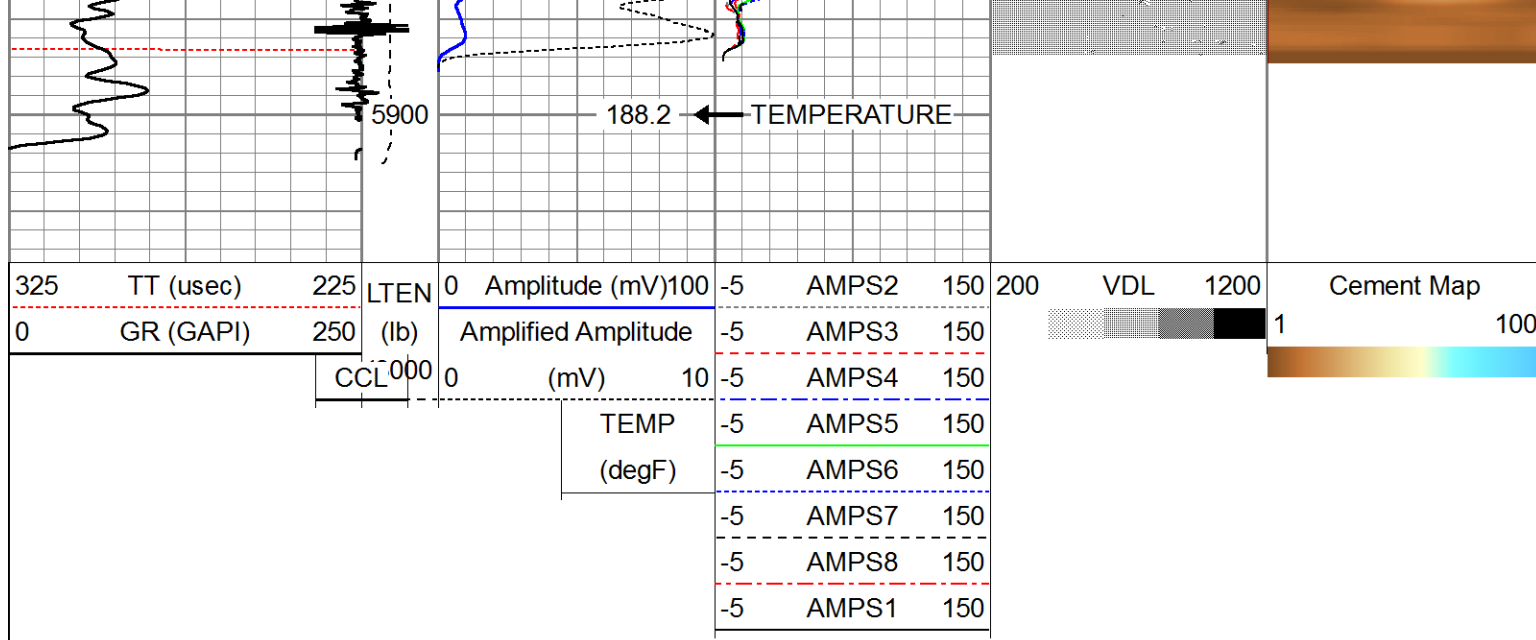












Company BILL BARRETT CORP.  
Well ANSCHUTZ EQ FARMS 4-62-32-2417C  
Field WATTENBERG  
County WELD  
State COLORADO