



SRC ENERGY

Operator: SRC Energy
Well Name: Hergert 8-34
Legal: SESW, Section 8, Township 6N, Range 66W
Location: Weld County, CO
API: 05-123-22691

Deepest Water Well
Within 1 Mile = 675'





Wellbore History

Spud Date: 3/21/2005
Surf Csg: 8.625", 24# @ 812' – 560 sx
Prod Csg: 4.5", 11.6# @ 7405' – 145 sx
TOC: 6370' (CBL)
Perfs: NBRR: 6944'-7078'
CODL: 7250'-7268'

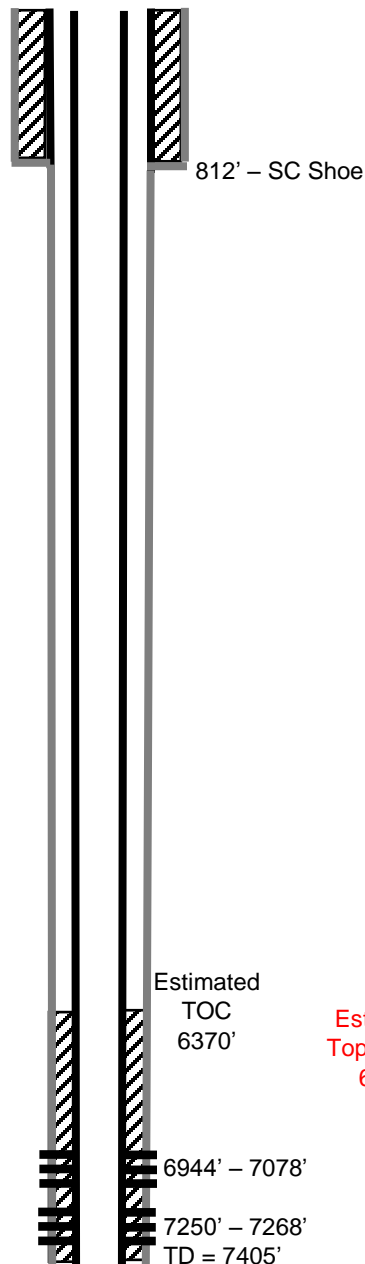
P&A Procedure

Set CIBP @ 6869'
Set 14 sx on top of CIBP (145' plug)
Perforate @ 4300'
Set CICR @ 4200'
Circ 85 sx through CICR (300' annulus plug)
Set 10 sx on top of CICR (100' plug)
Cut Casing @ 912'
Pmp 372 sx @ 962' to surface

Key

-  Existing Cement Coverage
-  CICR
-  Cement Pumped
-  CIBP

Current



Proposed

