

Inspection Photos  
Location Name: Newby 27N-33Hz  
API: 05-123-44568



Photo 1 Location Entrance from County road west of location.



Photo 2 Location Entrance Signage

# Inspection Photos

Location Name: Newby 27N-33Hz  
API: 05-123-44568

**APPLICATION FOR PERMIT TO:**

☒ Drill ☐ Deepen ☐ Re-enter ☐ Recomplete and Operate

TYPE OF WELL OIL ☐ GAS ☒ COALBED ☐ OTHER ☐ Date Received: 12/29/2016

ZONE TYPE SINGLE ZONE ☒ MULTIPLE ZONES ☐ COMMINGLE ZONES ☐ Refilling ☐ Sidetrack ☐

Well Name: NEWBY Well Number: 2N-33HZ

Name of Operator: KERR MCGEE OIL & GAS ONSHORE LP COGCC Operator Number: 47120

Address: P O BOX 173779

City: DENVER State: CO Zip: 80217-3779

Contact Name: Craig Richardson Phone: (720)929-6092 Fax: (720)929-7092

Email: Craig.Richardson@anadarko.com

**RECLAMATION FINANCIAL ASSURANCE**

Plugging and Abandonment Bond Surety ID: 20010124

**WELL LOCATION INFORMATION**

QtrQtr: SWSE Sec: 33 Twp: 3N Rng: 68W Meridian: 6

Latitude: 40.176576 Longitude: -105.003557

Footage at Surface: 589 Feet FNL/FSL 1455 Feet FEL/FWL

Field Name: WATTENBERG Field Number: 90750

Ground Elevation: 4895 County: WELD

GPS Data:

Date of Measurement: 01/07/2016 PDOP Reading: 1.4 Instrument Operator's Name: ROB WILSON

If well is ☐ Directional ☒ Horizontal (highly deviated) submit deviated drilling plan.

Footage at Top of Prod Zone: FNL/FSL FEL/FWL Bottom Hole: FNL/FSL FEL/FWL

48 FSL 1655 FEL 461 FNL 1657 FEL

Sec: 33 Twp: 3N Rng: 68W Sec: 33 Twp: 3N Rng: 68W

**LOCATION SURFACE & MINERALS & RIGHT TO CONSTRUCT**

Surface Ownership: ☒ Fee ☐ State ☐ Federal ☐ Indian

The Surface Owner is: ☒ is the mineral owner beneath the location.

(check all that apply) ☒ is committed to an Oil and Gas Lease

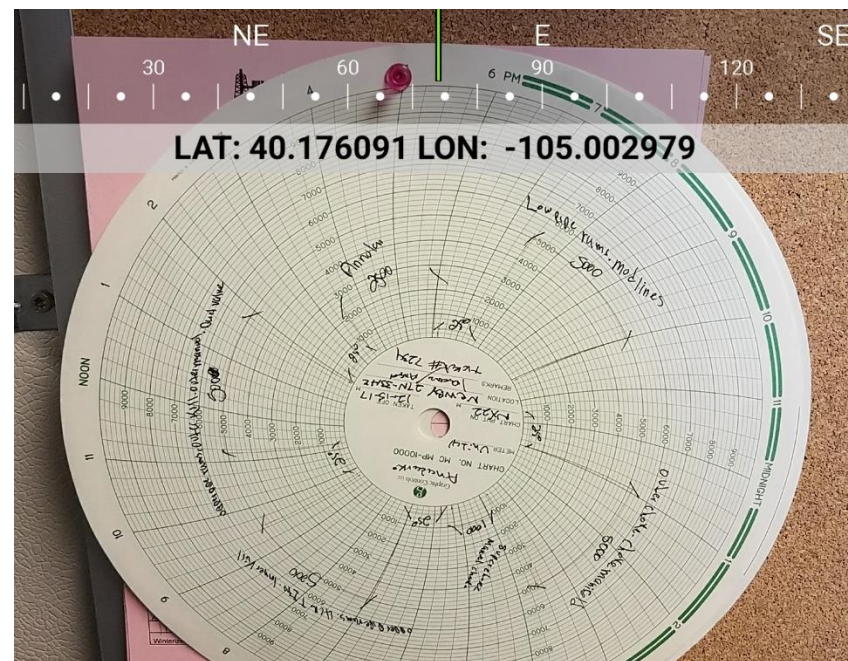


Photo 3 COGCC Form 2, Document Number: 401162590

Photo 3 BOP Charts



Inspection Photos  
Location Name: Newby 27N-33Hz  
API: 05-123-44568

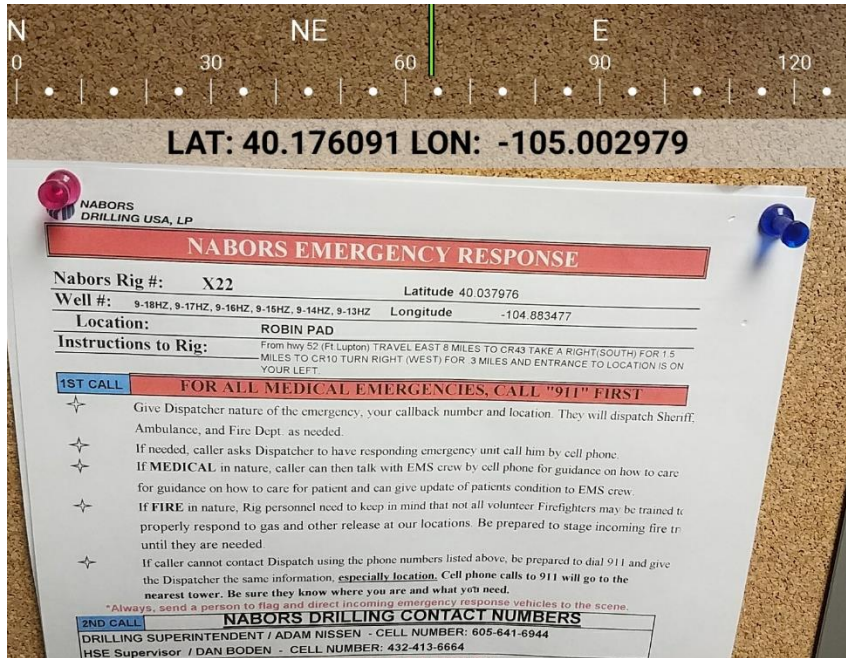



Photo 5 Safety Plan posted in company office



Photo 6 Ditch and sound wall on south side of location

**Inspection Photos**  
**Location Name: Newby 27N-33Hz**  
**API: 05-123-44568**




**Photo 7 Rig, Nabors Rig X22**



**Photo 8 Secondary containment on waste management and potable water**



**Inspection Photos**  
**Location Name: Newby 27N-33Hz**  
**API: 05-123-44568**



**Photo 9 Covered Trash Container**



**Photo 10 Secondary containment below fluid chemical storage from east**

**Inspection Photos**  
**Location Name: Newby 27N-33Hz**  
**API: 05-123-44568**




**Photo 11 Dry chemical storage, covered and curtained storage**



**Photo 12 Top Soil on west side of location outside sound wall**



**Inspection Photos**  
**Location Name: Newby 27N-33Hz**  
**API: 05-123-44568**



**Photo 13 Culvert at location entrance from southeast**



**Photo 14 Storm water settling area east of location entrance.**