

FINISHED GRADE ELEVATION = 5428.3'

**NOTES:**

- Round corners at 35' radius or as needed.
- Construct diversion ditches as needed.
- Contours shown at 2' intervals.
- Cut/Fill slopes 1 1/2:1 (Typ.).

**ConocoPhillips Company**

**LEFT HAND #3-65 13-18 2AH, 2BH, 2CH & 2DH  
SW 1/4 NW 1/4, SECTION 13, T3S, R65W, 6th P.M.  
ADAMS COUNTY, COLORADO**

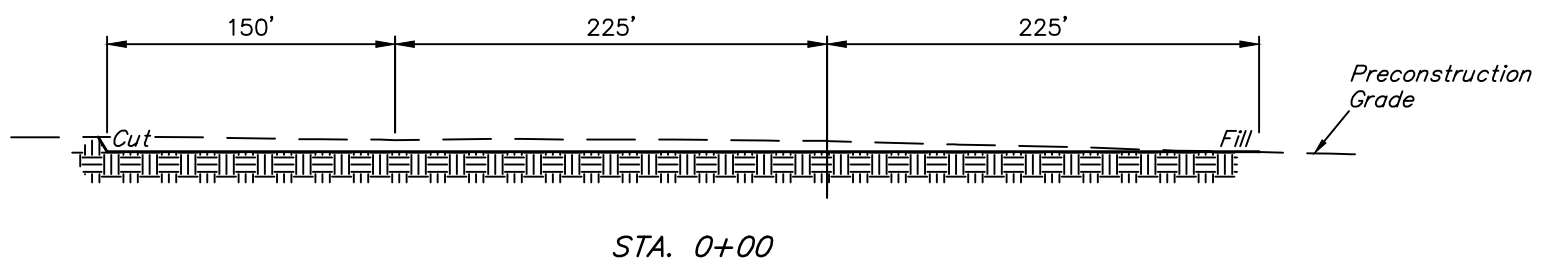
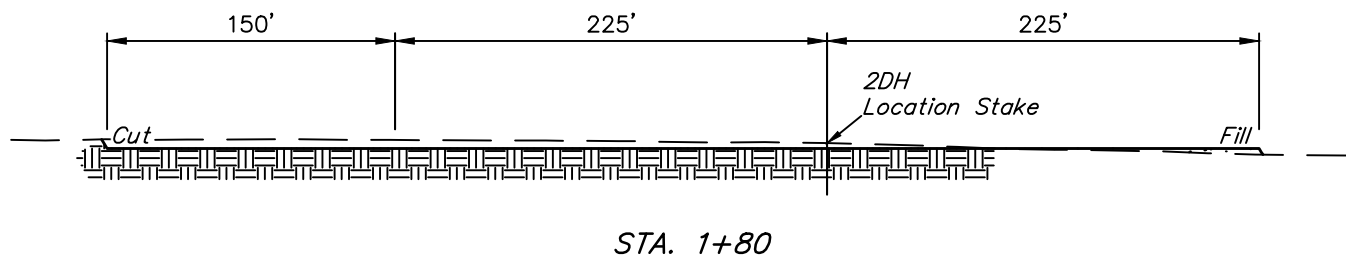
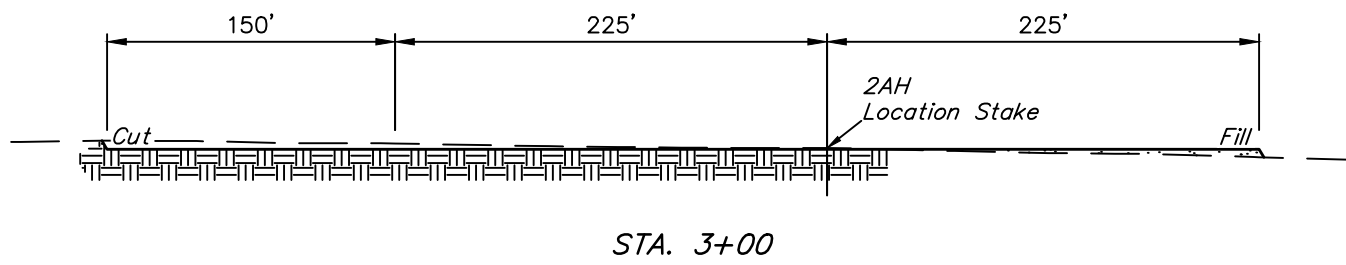
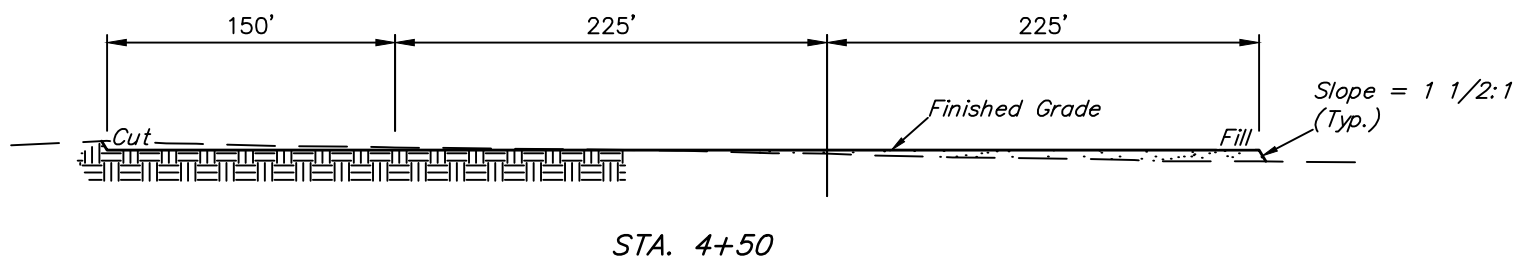
SURVEYED BY	CHAD MEIERS	09-13-17	SCALE
DRAWN BY	K.B.	09-21-17	1" = 100'

**CONSTRUCTION LAYOUT** **FIGURE #1**



**UELS, LLC**  
Corporate Office \* 85 South 200 East  
Vernal, UT 84078 \* (435) 789-1017

1" = 40'  
 X-Section  
 Scale  
 1" = 100'



APPROXIMATE EARTHWORK QUANTITIES	
(6") TOPSOIL STRIPPING	5,090 Cu. Yds.
REMAINING LOCATION	6,330 Cu. Yds.
<b>TOTAL CUT</b>	<b>11,420 Cu. Yds.</b>
<b>FILL</b>	<b>4,410 Cu. Yds.</b>
EXCESS MATERIAL	7,010 Cu. Yds.
TOPSOIL	5,090 Cu. Yds.
<b>EXCESS UNBALANCE</b> (After Interim Rehabilitation)	<b>1,920 Cu. Yds.</b>

APPROXIMATE SURFACE DISTURBANCE AREAS		
	DISTANCE	ACRES
WELL SITE DISTURBANCE	NA	±7.014
60' WIDE ACCESS ROAD R-O-W DISTURBANCE	±1136'	±1.565
<b>TOTAL SURFACE USE AREA</b>		<b>±8.579</b>

**NOTES:**

- Fill quantity includes 10% for compaction.
- Calculations based on 6" of topsoil stripping.
- Cut/Fill slopes 1 1/2:1 (Typ.).

**ConocoPhillips Company**

**LEFT HAND #3-65 13-18 2AH, 2BH, 2CH & 2DH  
 SW 1/4 NW 1/4, SECTION 13, T3S, R65W, 6th P.M.  
 ADAMS COUNTY, COLORADO**

SURVEYED BY	CHAD MEIERS	09-13-17	SCALE
DRAWN BY	K.B.	09-21-17	AS SHOWN
<b>CONSTRUCTION LAYOUT CROSS SECTIONS</b>			<b>FIGURE #2</b>



**UELS, LLC**  
 Corporate Office \* 85 South 200 East  
 Vernal, UT 84078 \* (435) 789-1017