ENSIGN Directional

Cecils Kersey Farm 17B-214

TVD
2":100’

Company: Petroleum Development Corp.
Well Name: Cecils Kersey Farm 17B-214
API: 05-123-43895-0000
County/Parish: WELD
State: COLORADO
Country: USA
Job number: 207-152-80
Field: Wattenberg
Rig Id: Ensign 152
Survey Company: Ensign Directional
DD1 Jesus Gallegos
DD2 Dan Hanson
DD3 Joe Edgerton
MWD1 Justin Klatt
MWD2 Louie Ascione
MWD3 Ryan Prue
MWD4

Log measurements: Gama, ROP
Depth measured from: RKB ft
Maximum temperature:

	Depth	Date
Start:	0 ft	4/16/2017
End:	12869 ft	04/20/2017

Casing	Depth	Size
Surface:	1640 ft	9 5/8"
Intermediate:		8.5"

Mud Type: Water
Density:
Viscosity:
Rm: **Rmf:** **Rmc:**

Elevations
KB: 4646 ft
GL: 4623 ft
DF: 4646 ft

		Offsets		Depths		Dates	
Run	**Bit Size**	**Gamma**	**Survey**	**Start**	**End**	**Start**	**End**
1	12.25"		60.49 ft	0 ft	1640 ft	4/16/2017	4/17/17
2	8.5"			1640 ft			
3							
4							
5							
6							
7							
8							
9							
10							

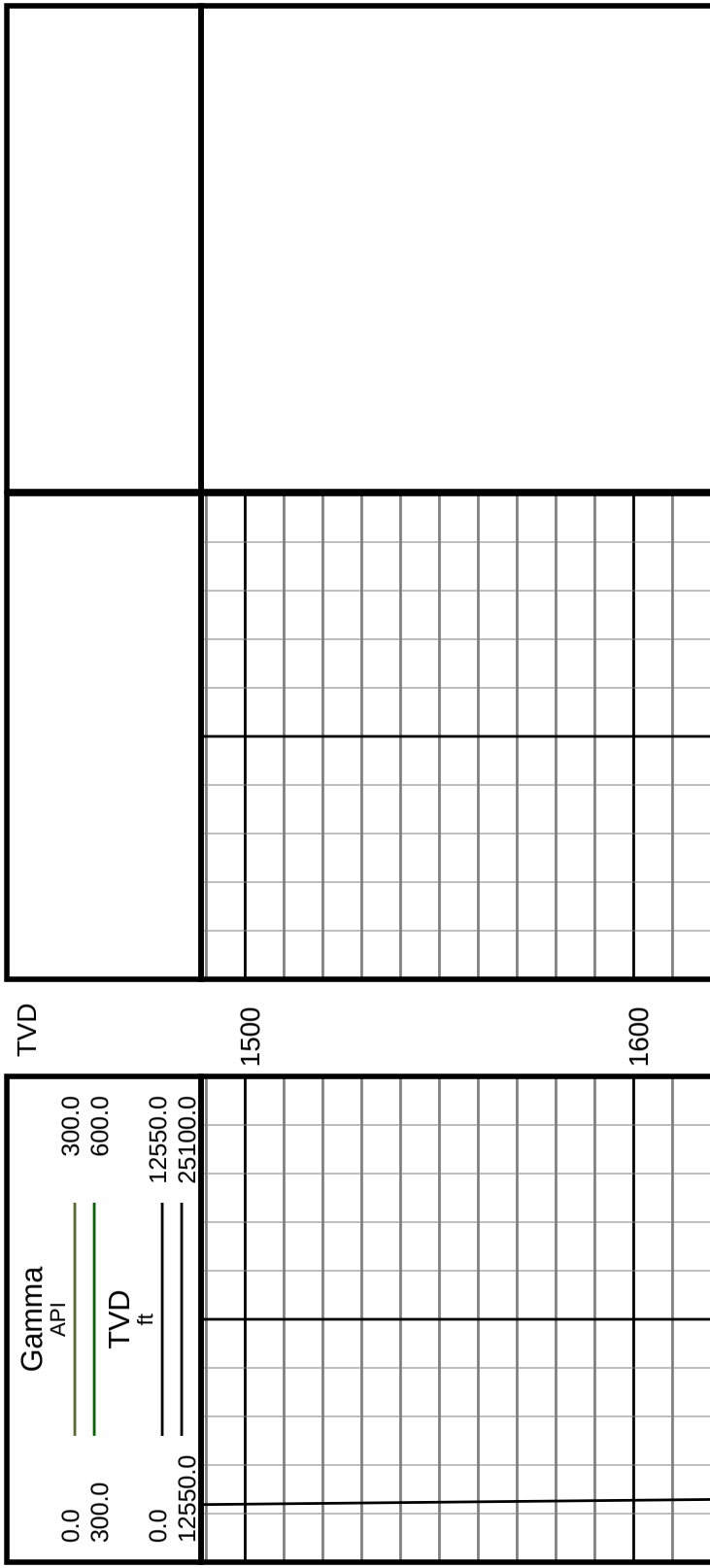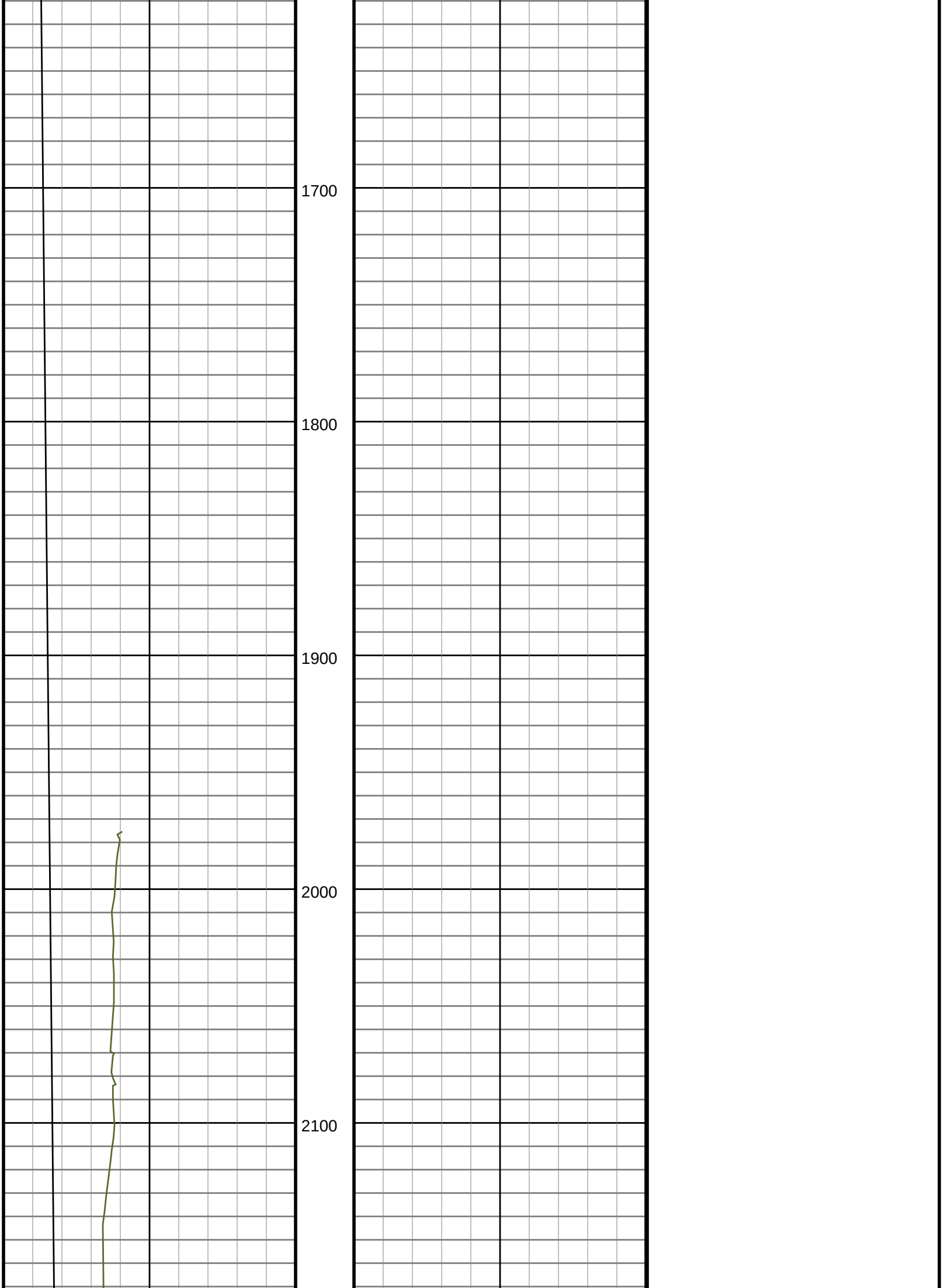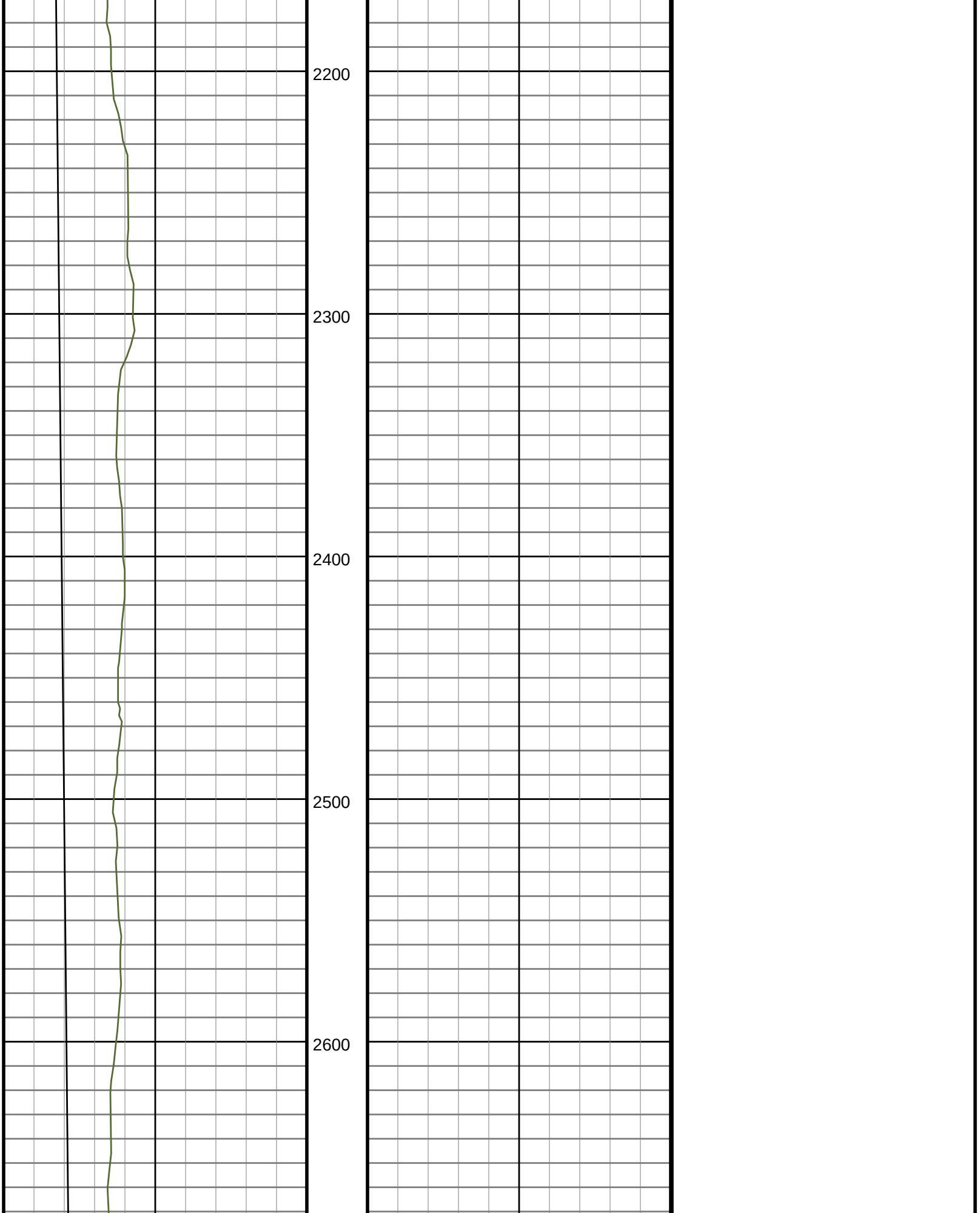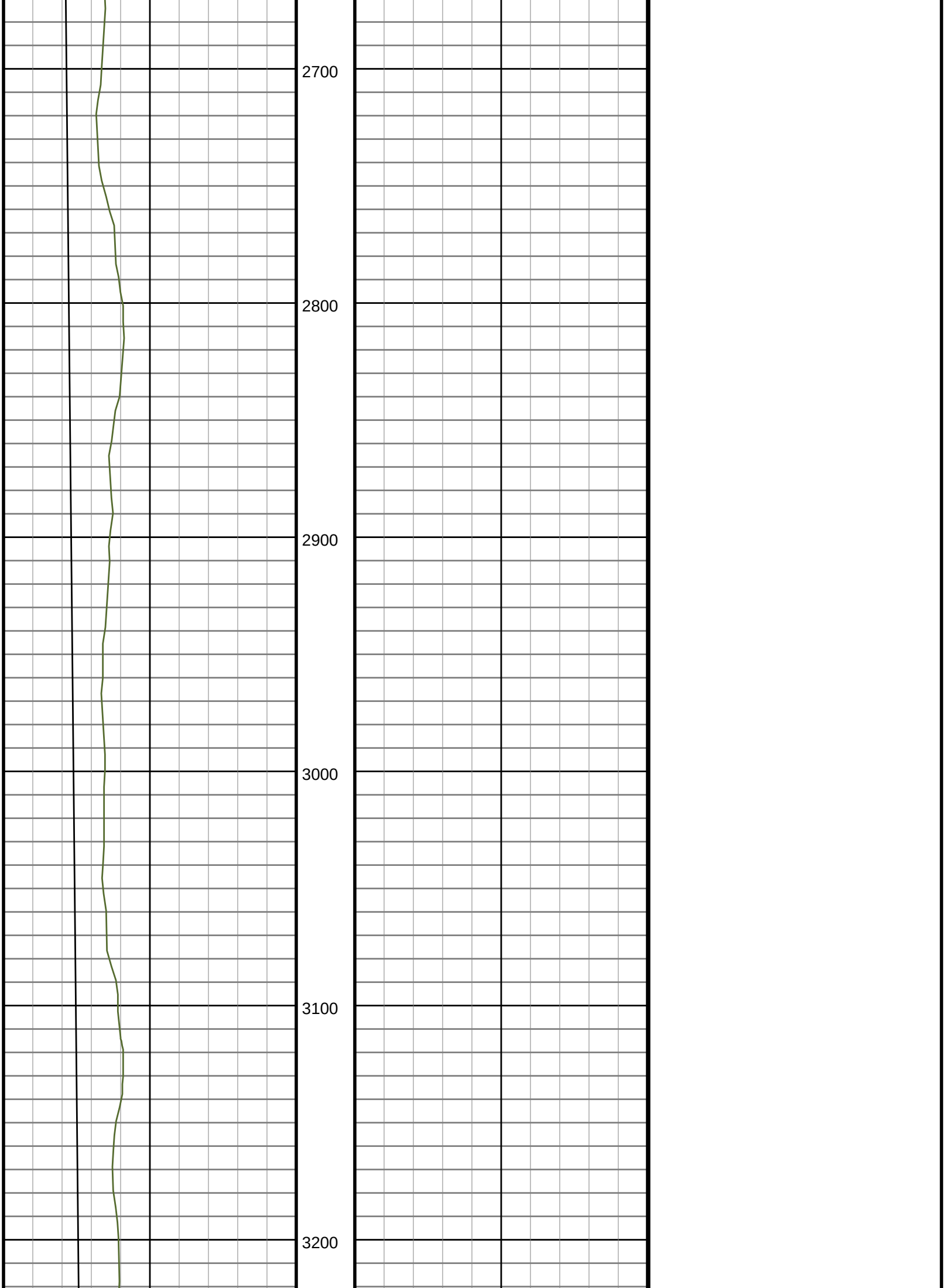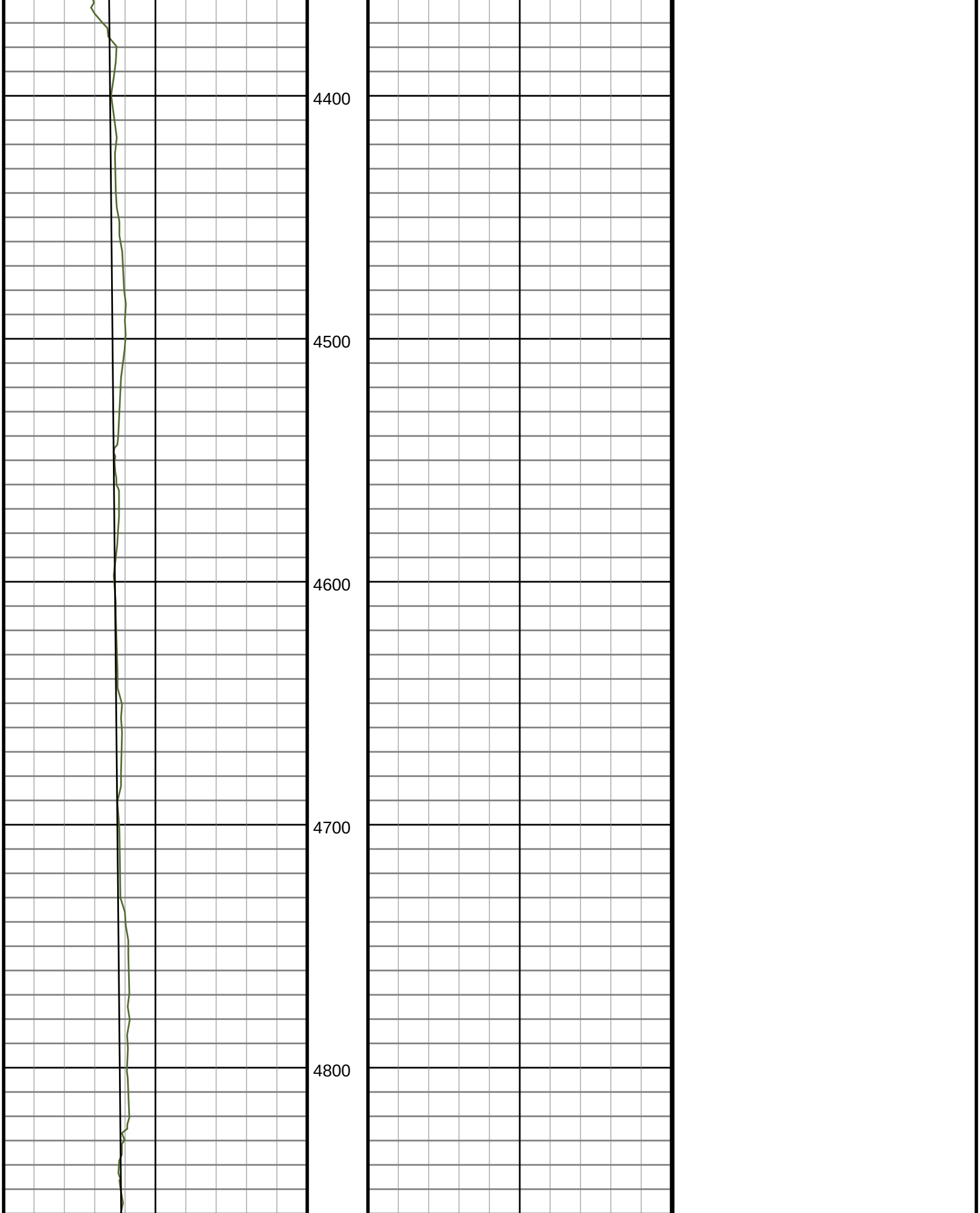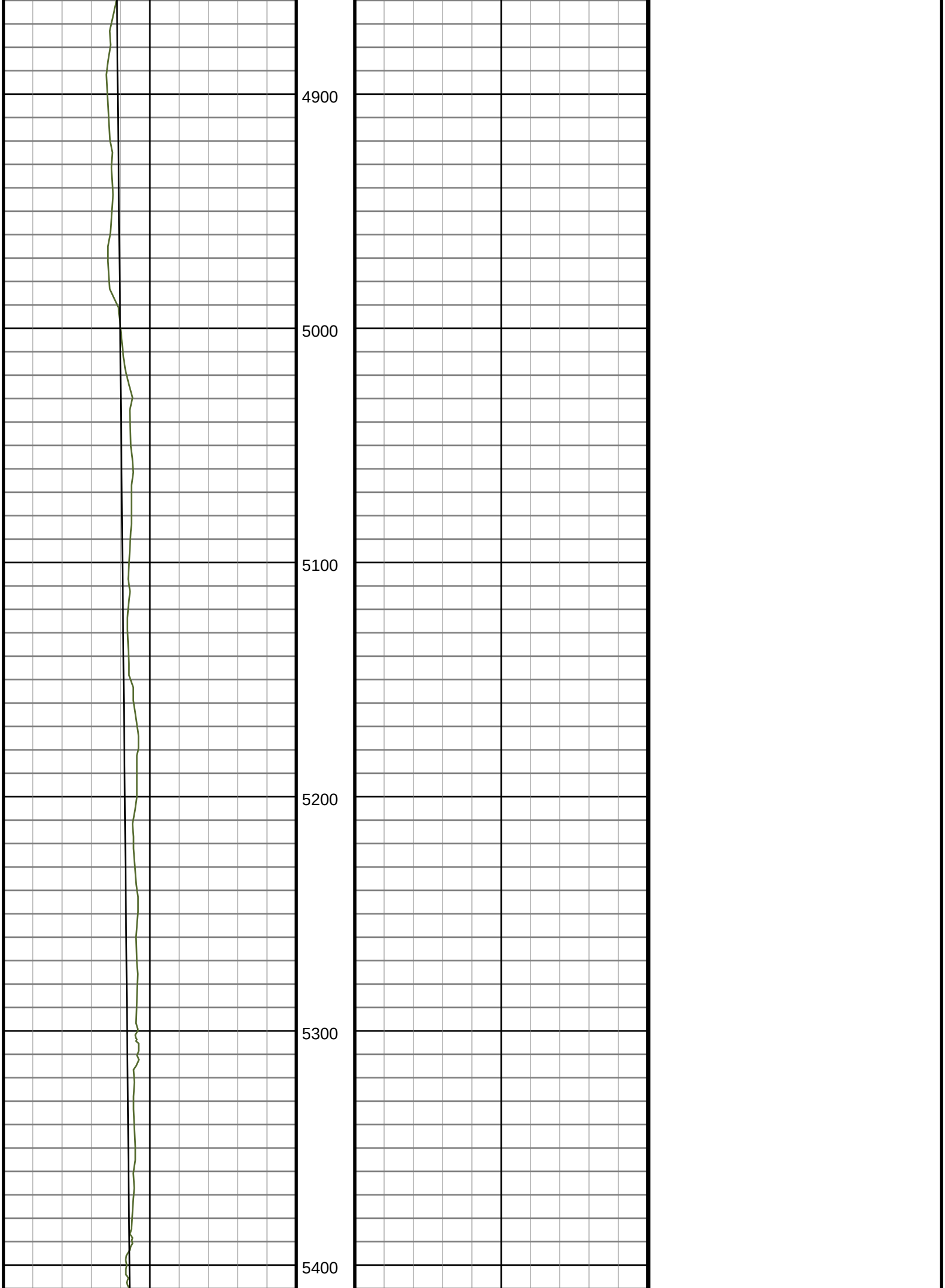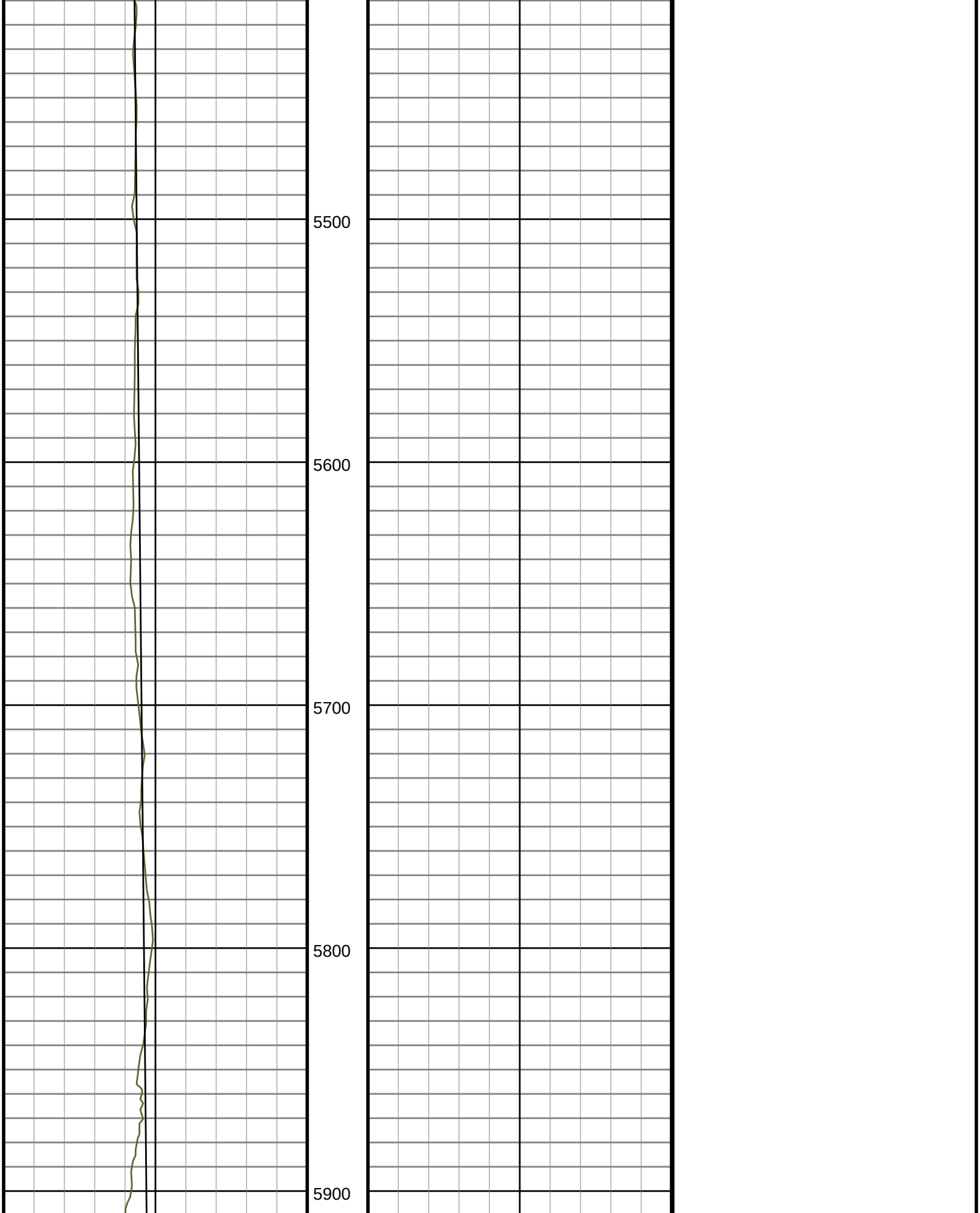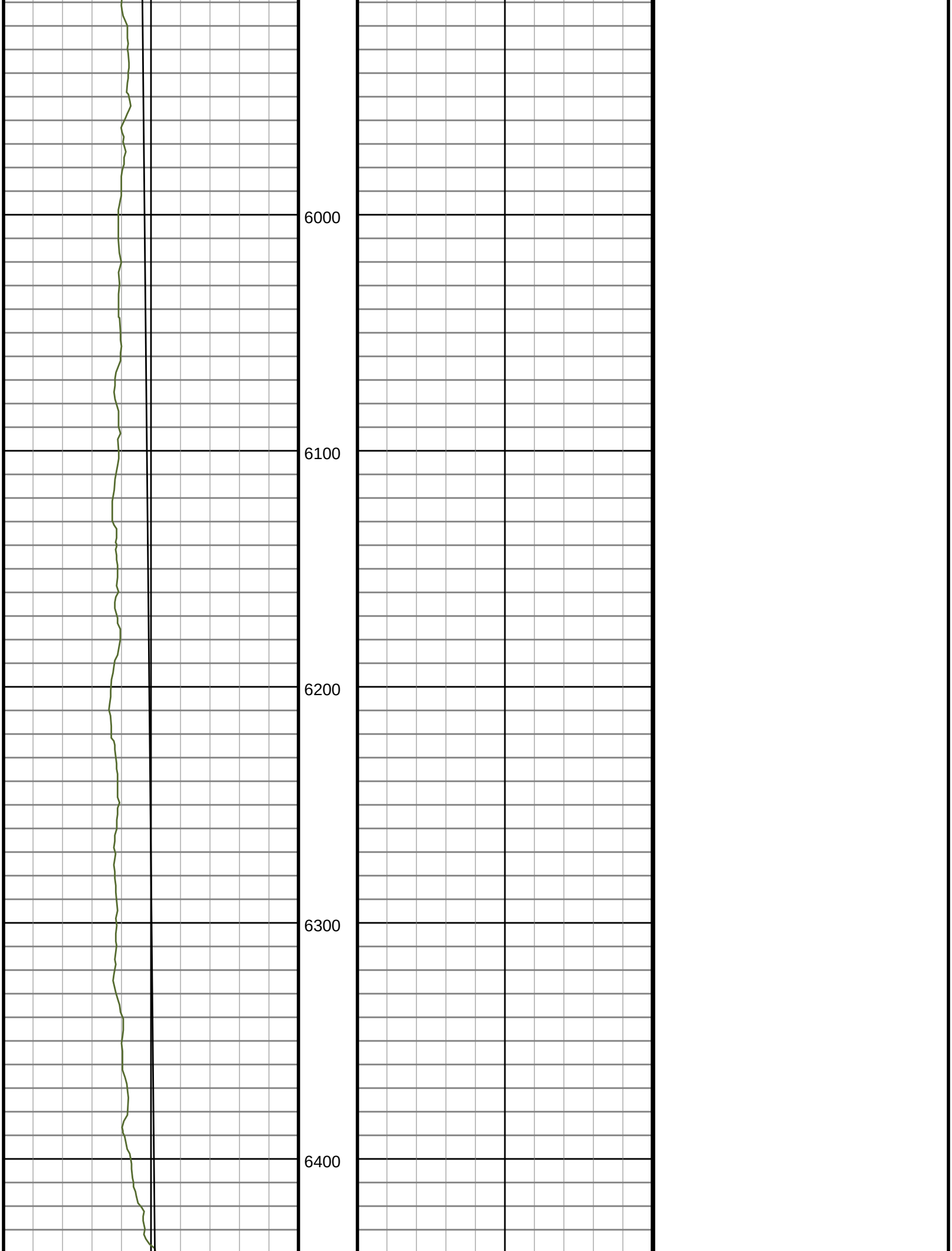Ensign Directional uses its best efforts to provide its customers with accurate information and interpretations in conjunction with services performed but will not be held liable or responsible for the accuracy of such information or interpretation.