

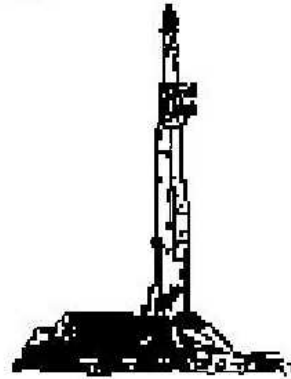
GOOLSBY BROTHERS and associates, inc.

575 Union Blvd, Suite 208
Lakewood, CO 80228
303-945-2860 Office



Geological Wellsite Supervision

www.goolsbybrothers.com



Scale 1:240 (5"=100') Imperial
Measured Depth Log

Well Name: Clover-Schenk 1
Well Id:
Location: Sec 24, T2S, R53W, Washington County, Colorado
License Number: 05-121-11070 Region: Wildcat
Spud Date: 10/17/2017 Drilling Completed: 10/25/2017
Surface Coordinates: 2020' FSL X 1200' FWL NWSW
Lat: 39.86267, Long: -103.270050
Bottom Hole Straight Hole
Coordinates:
Ground Elevation (ft): 4875' K.B. Elevation (ft): 4881'
Logged Interval (ft): To: Total Depth (ft):
Formation: J Sand
Type of Drilling Fluid: Gel Chemical Mud

Printed by STRIP.LOG from WellSight Systems 1-800-447-1534 www.WellSight.com

OPERATOR

Company: St. Croix Operating Inc.
Address: P O Box 13799
Denver, CO 80201

GEOLOGIST

Name: Bob Gault
Company: Goolsby Brothers & Assoc., Inc. (www.goolsbybrothers.com) & RockWell Petroleum
Address: 575 Union Blvd, Ste 208
Lakewood, CO 80228

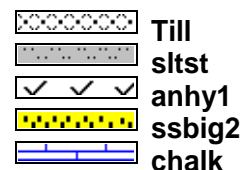
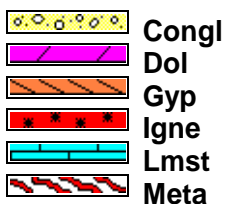
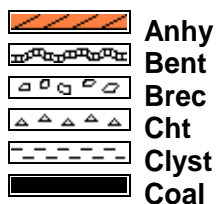
DSTs

None

Comments

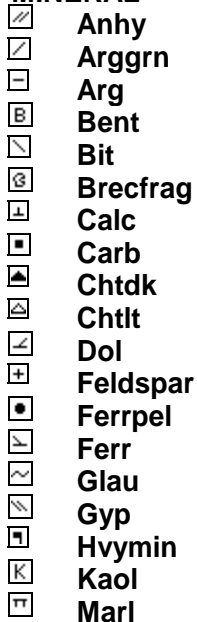
- 1) Set 8 5/8' Surface casing @ 434 KB
- 2) Drilled 7 7/8" hole to TD
- 3) Contractor: Excell #10
- 4) Logged, Triple Combo, by Schlumberger on October 22,2017

ROCK TYPES




ACCESSORIES

MINERAL



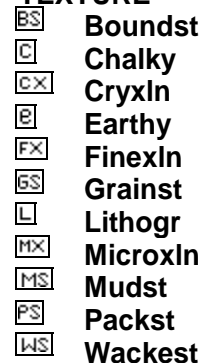
FOSSIL



STRINGER

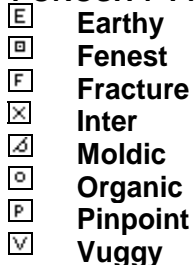


TEXTURE



OTHER SYMBOLS

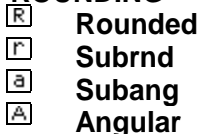
POROSITY TYPE



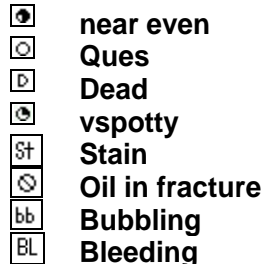
SORTING



ROUNDING



OIL SHOWS



INTERVALS



EVENTS



