Casedhole Solutions

GAMMA RAY CCL
CEMENT BOND VDL

Company	ANADARKO
Well	DENVER 36-18
Field	WATTENBERG
County	WELD
State	COLORADO

Company	**ANADARKO**
Well	**DENVER 36-18**
Field	**WATTENBERG**
County	**WELD**
State	**COLORADO**

Location: API # : 0512332637

SHL: 1177' FSL & 806' FEL SE/SE
BHL: 43' FSL & 2580' FEL SW/SE

SEC 18 TWP 1N RGE 66W

Other Services

Permanent Datum	GL	Elevation	4935
Log Measured From	KB		
Drilling Measured From	KB		

Elevation
K.B. 4949
D.F. 4948
G.L. 4935

Date	OCTOBER 18, 2017		
Run Number	ONE		
Depth Driller	8497		
Depth Logger	7660		
Bottom Logged Interval	7660		
Top Log Interval	5000		
Casing Size	4-1/2		
Type Fluid	WATER		
Max. Recorded Temp.	N/A		
Estimated Cement Top	N/A		
Time Well Ready			
Time Logger On Bottom	10:30		
Unit Number	922338		
Tool Size / ID Number	2-3/4 PROBE		
Location	FORT LUPTON		
Recorded By	GREG NOLAN		
Witnessed By	JODY CORNELL		

Borehole Record				Tubing Record			
Run Number	Bit	From	To	Size	Weight	From	To

Casing Record	Size	Wgt/Ft	Top	Bottom
Surface String				
Prot. String				
Production String	4-1/2			
Liner				

<<< Fold Here >>>

All interpretations are opinions based on inferences from electrical or other measurements and we cannot and do not guarantee the accuracy or correctness of any interpretation, and we shall not, except in the case of gross or willful negligence on our part, be liable or responsible for any loss, costs, damages, or expenses incurred or sustained by anyone resulting from any interpretation made by any of our officers, agents or employees. These interpretations are also subject to our general terms and conditions set out in our current Price Schedule.

Comments

THANK YOU FOR CHOOSNG CHS!!!!!!!!!!
LOG NOT CORRELATED

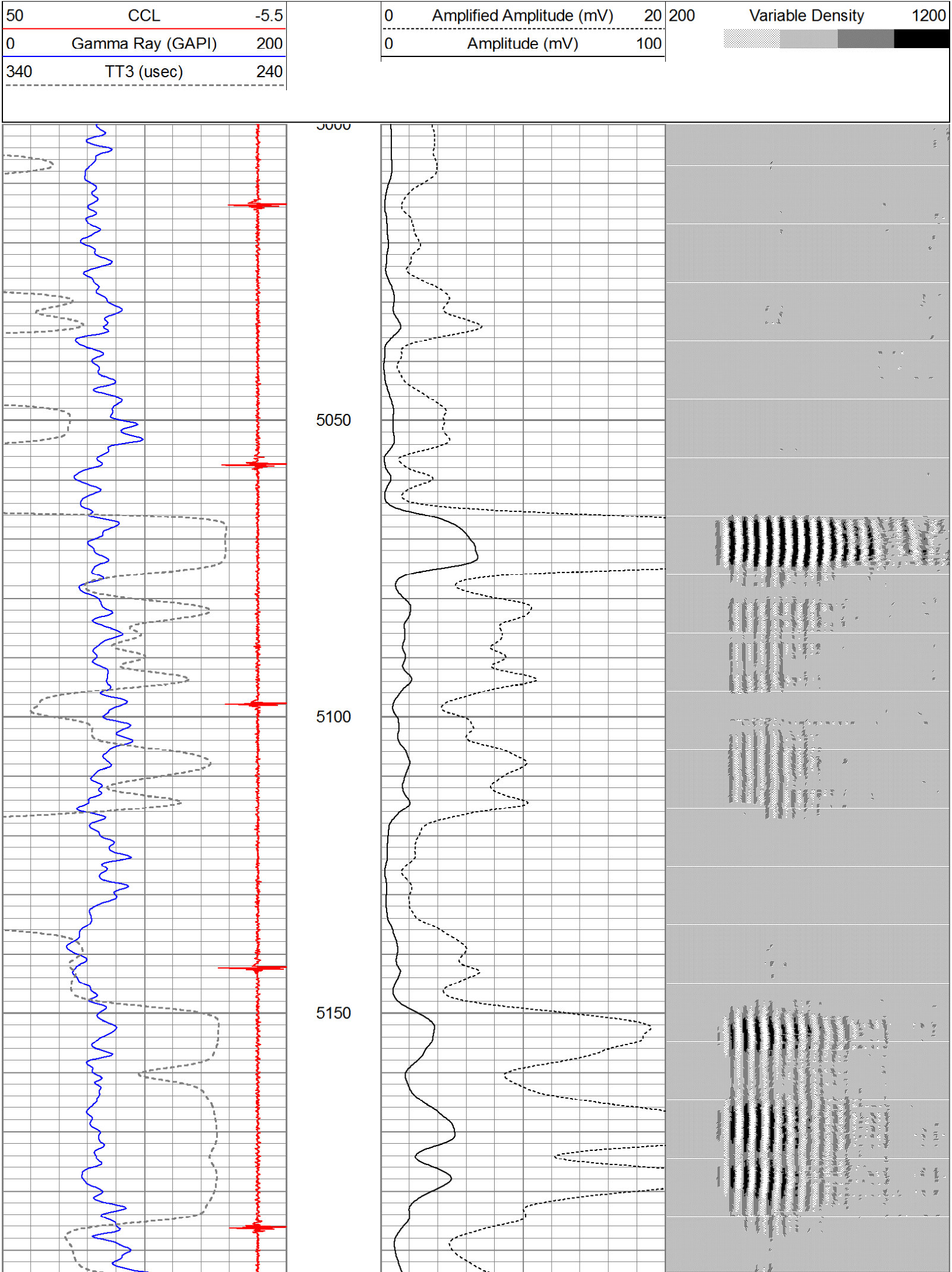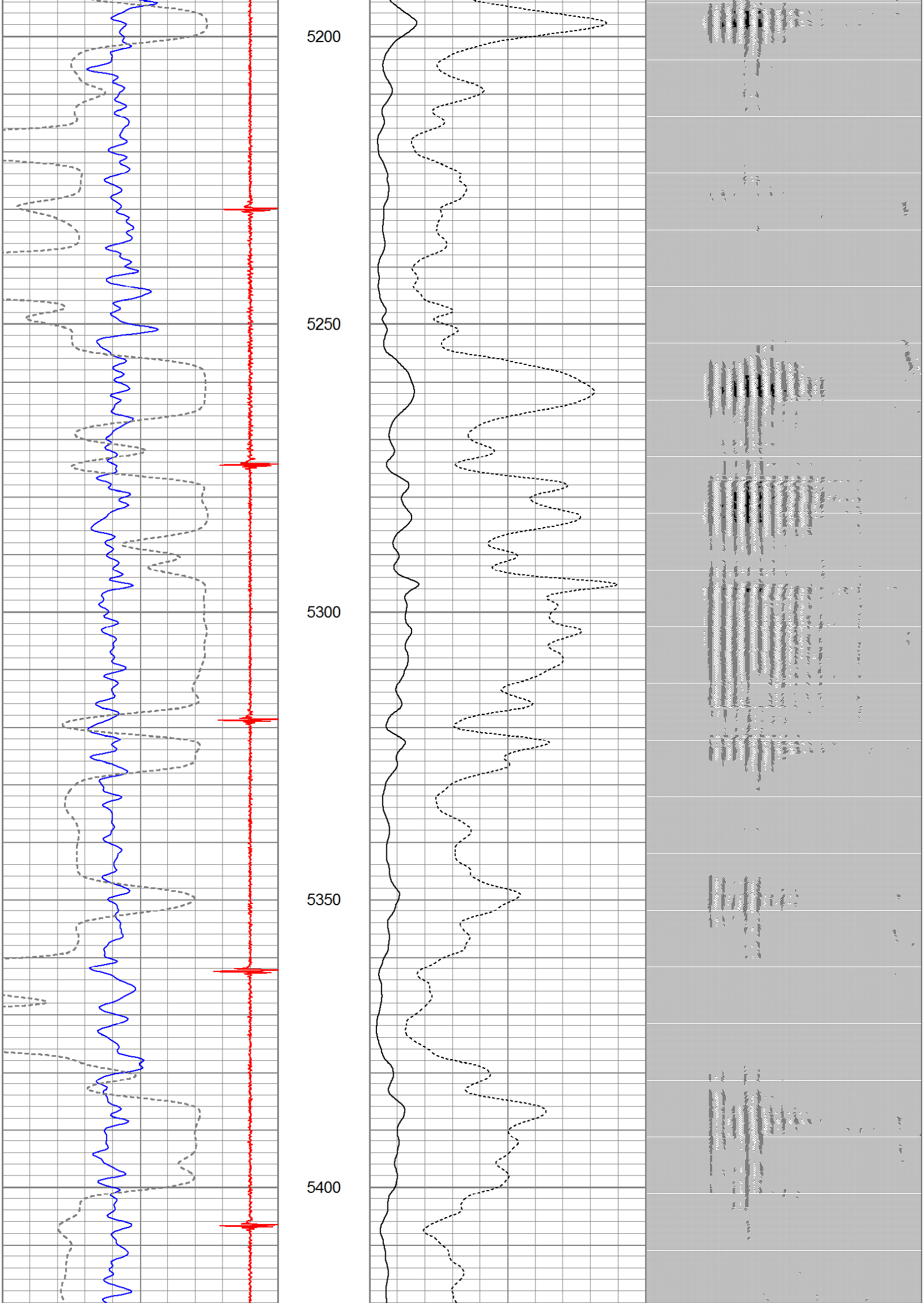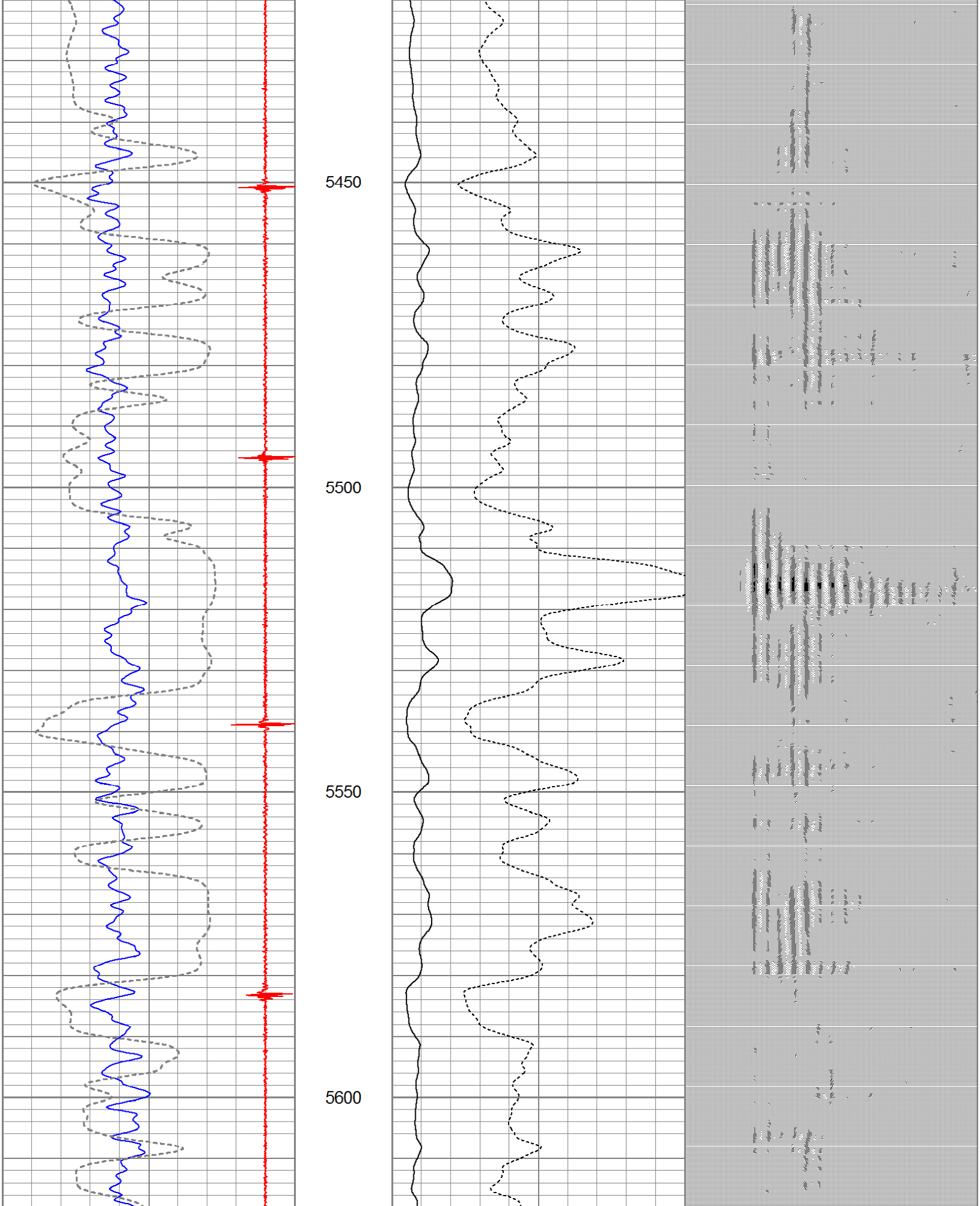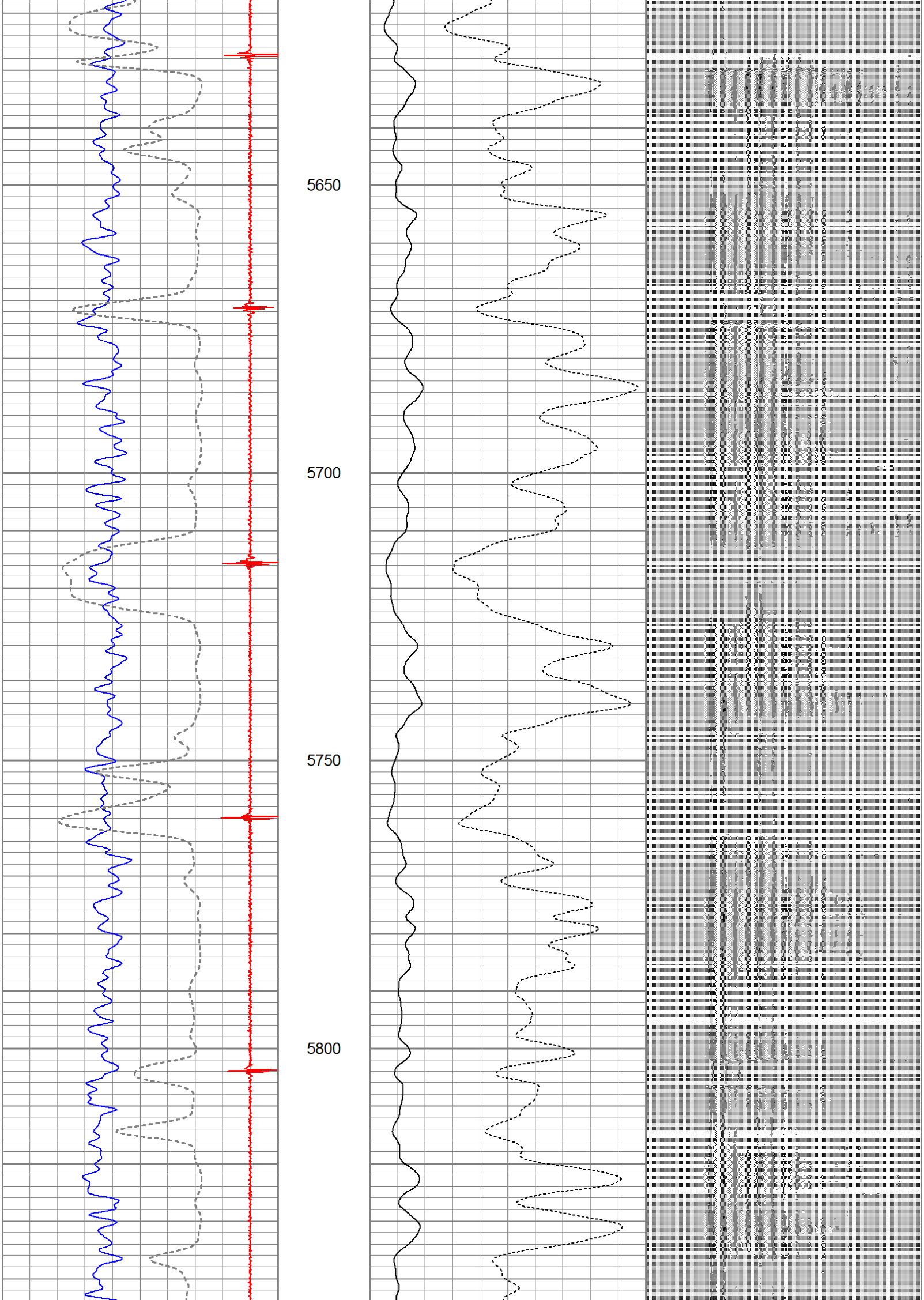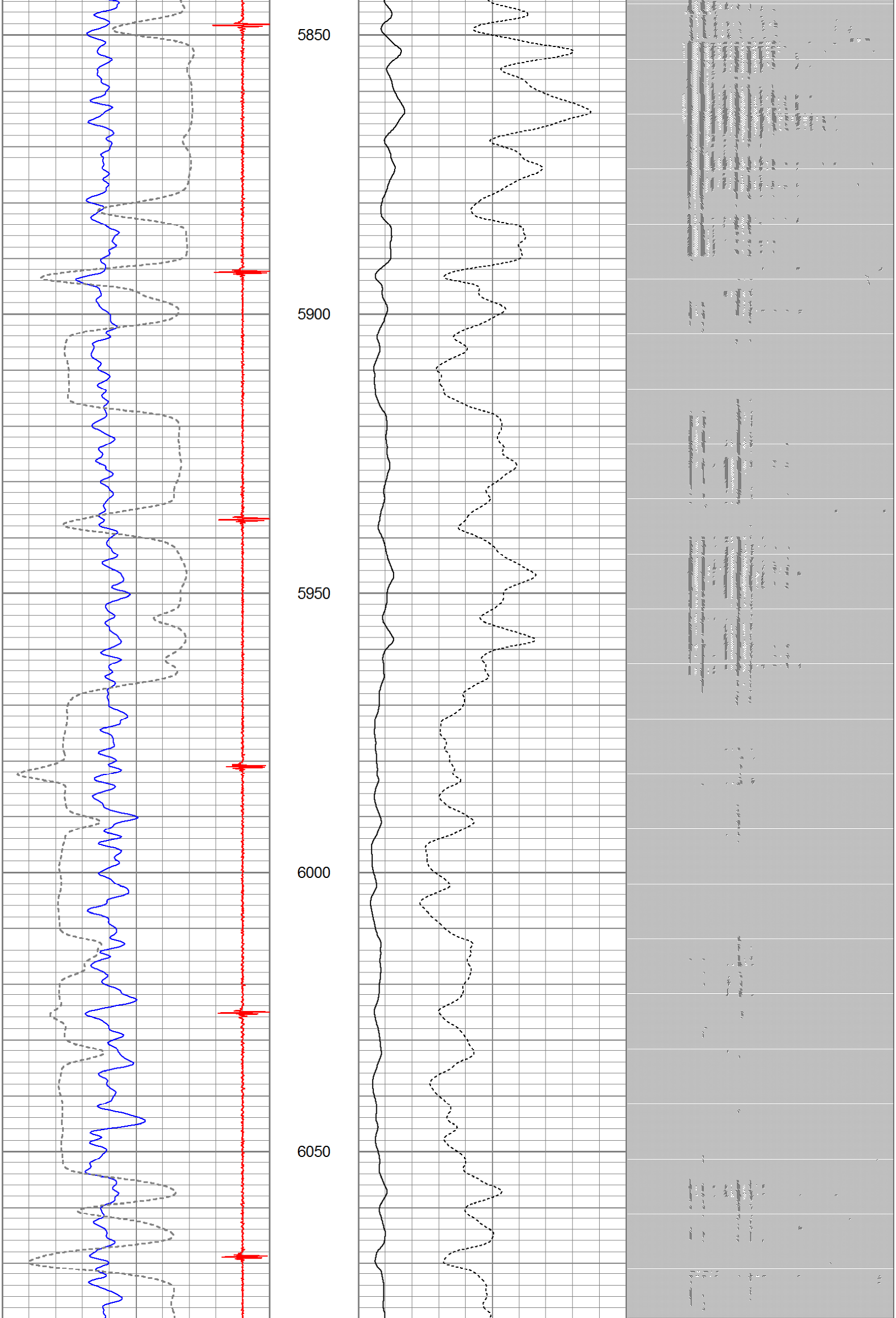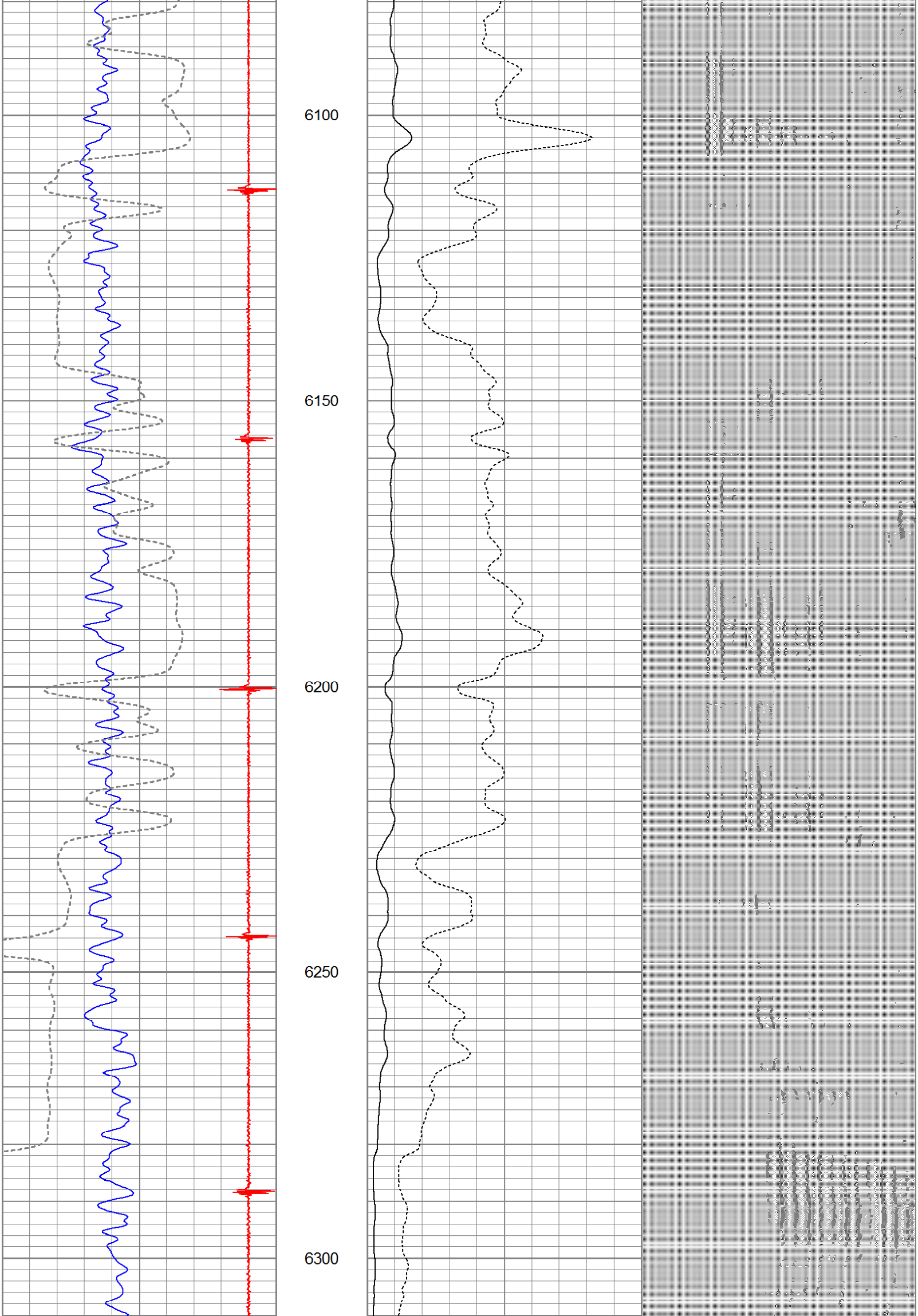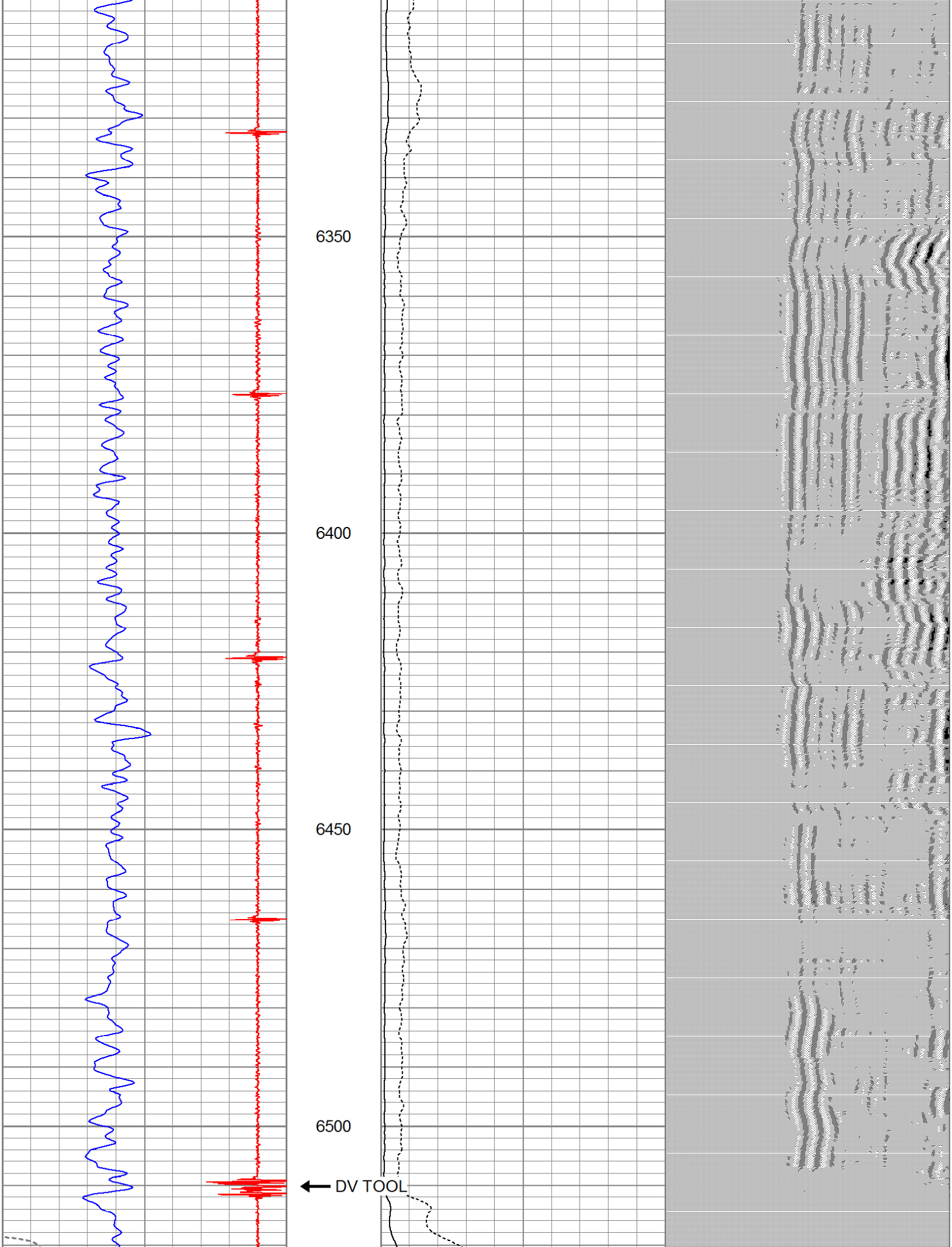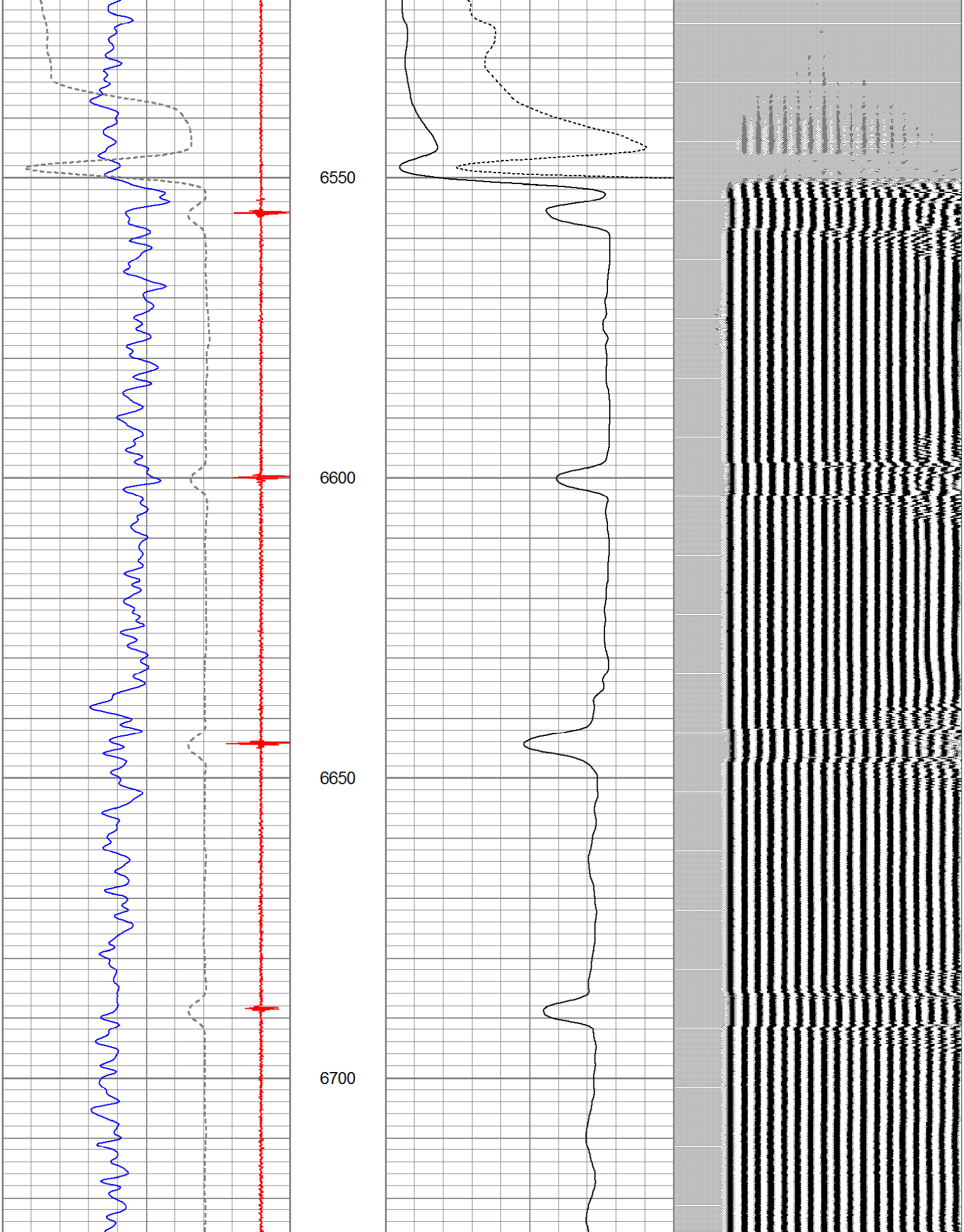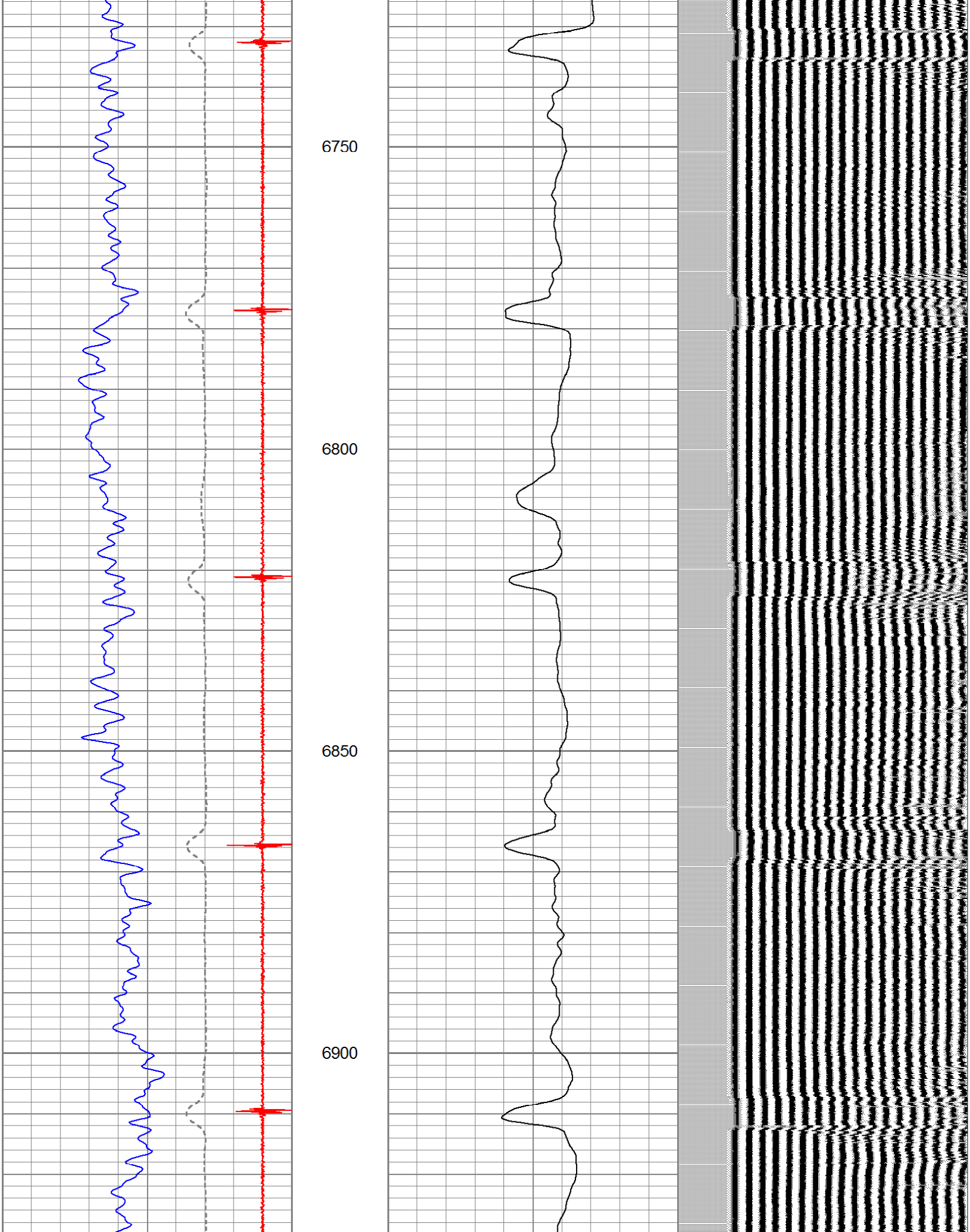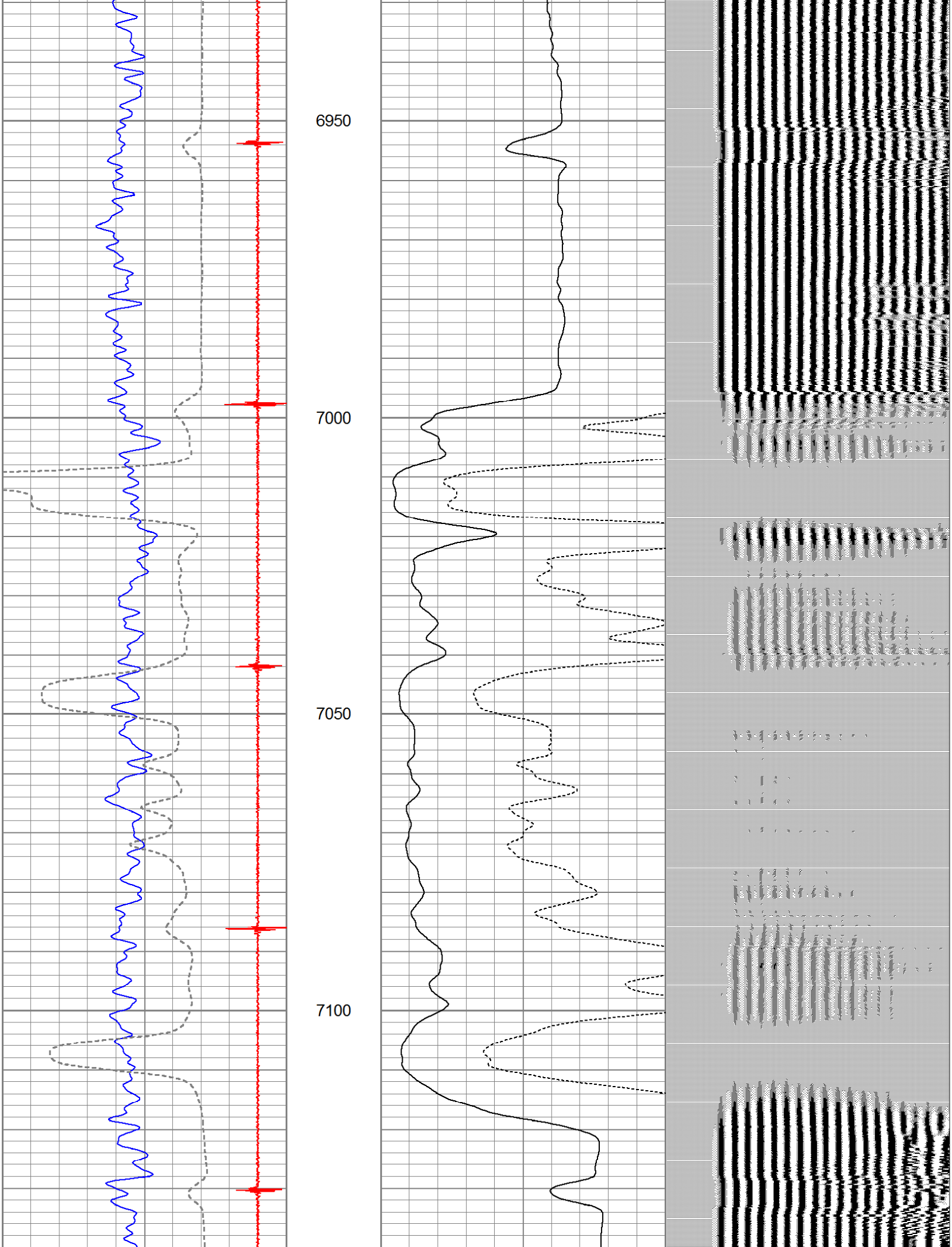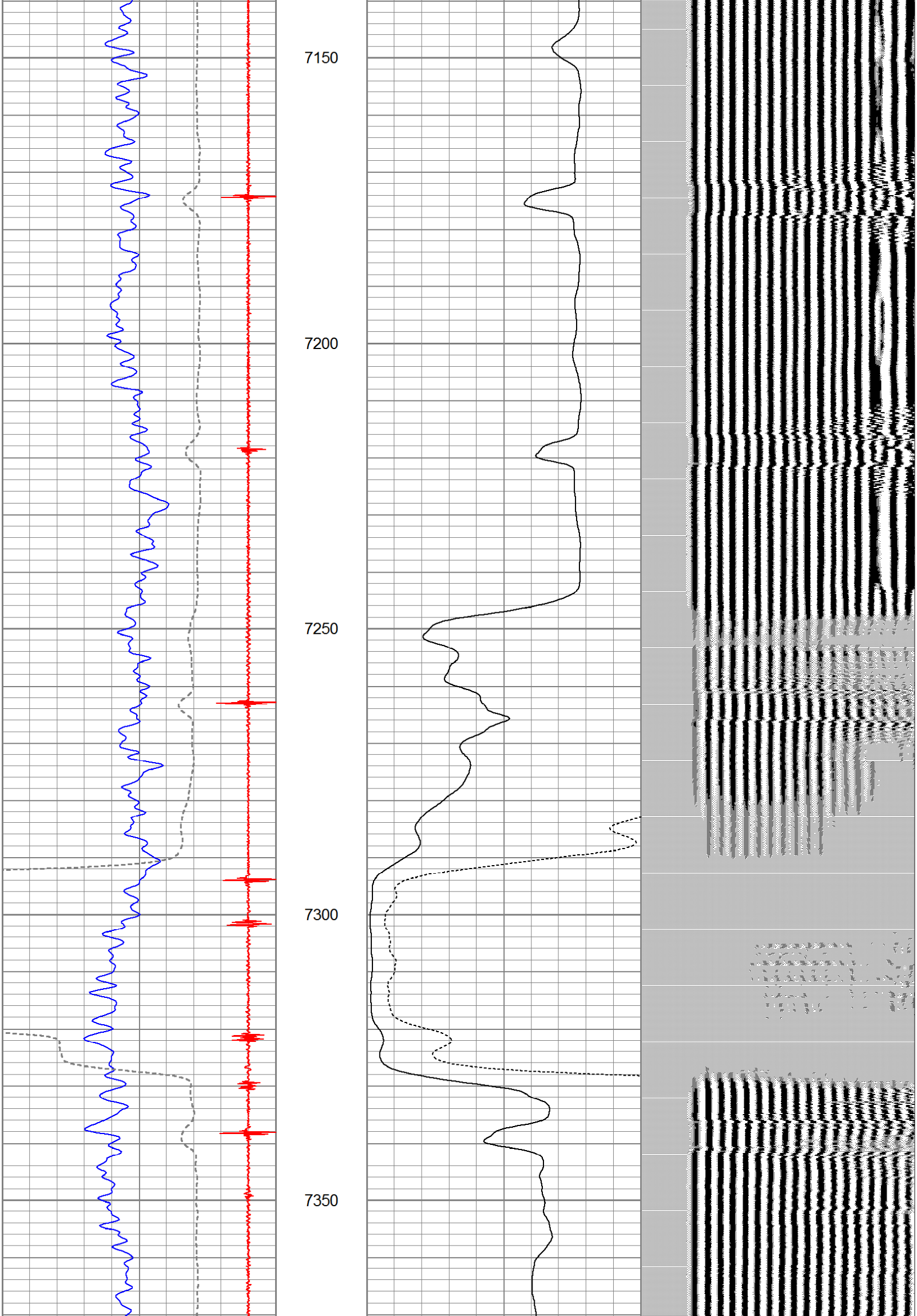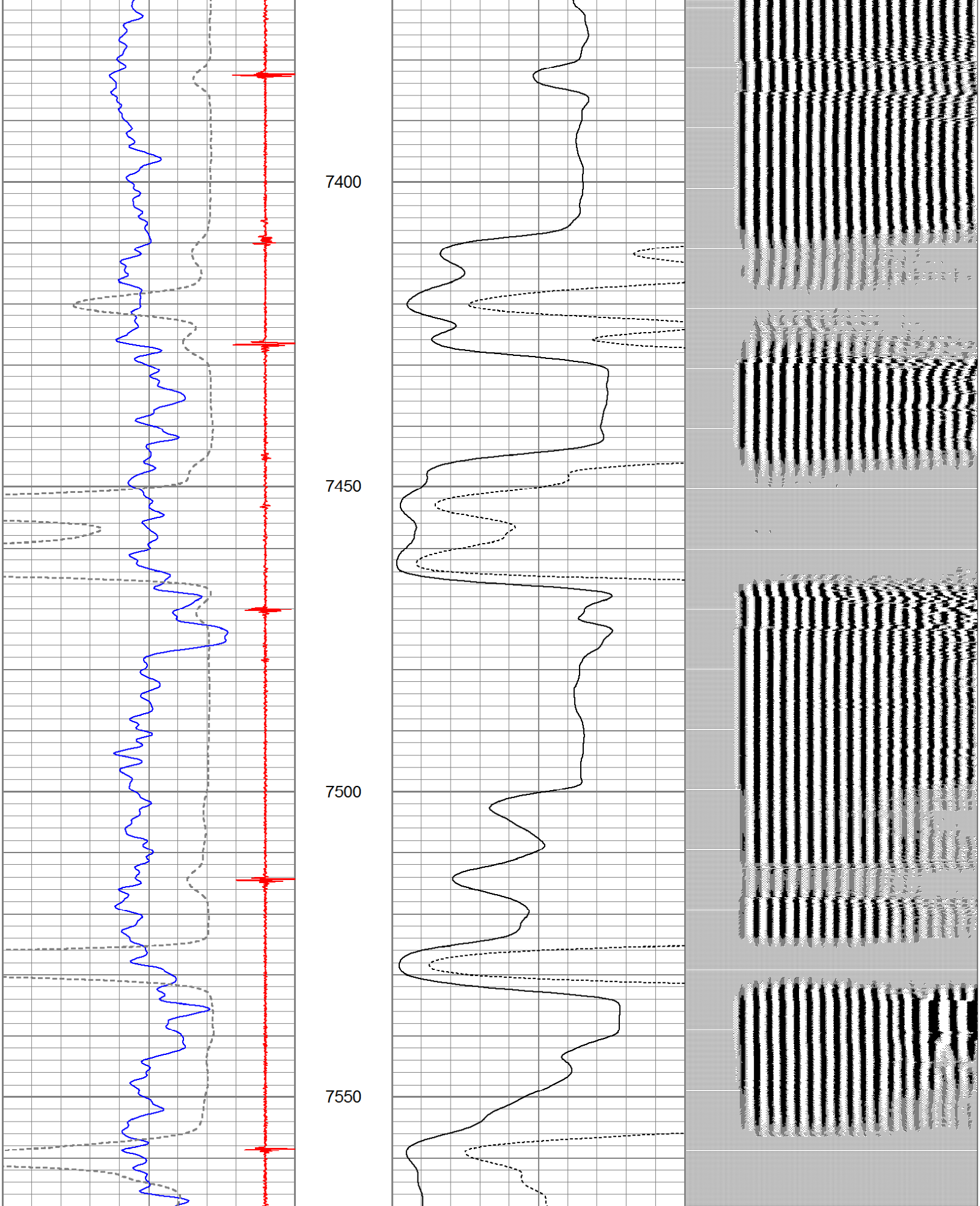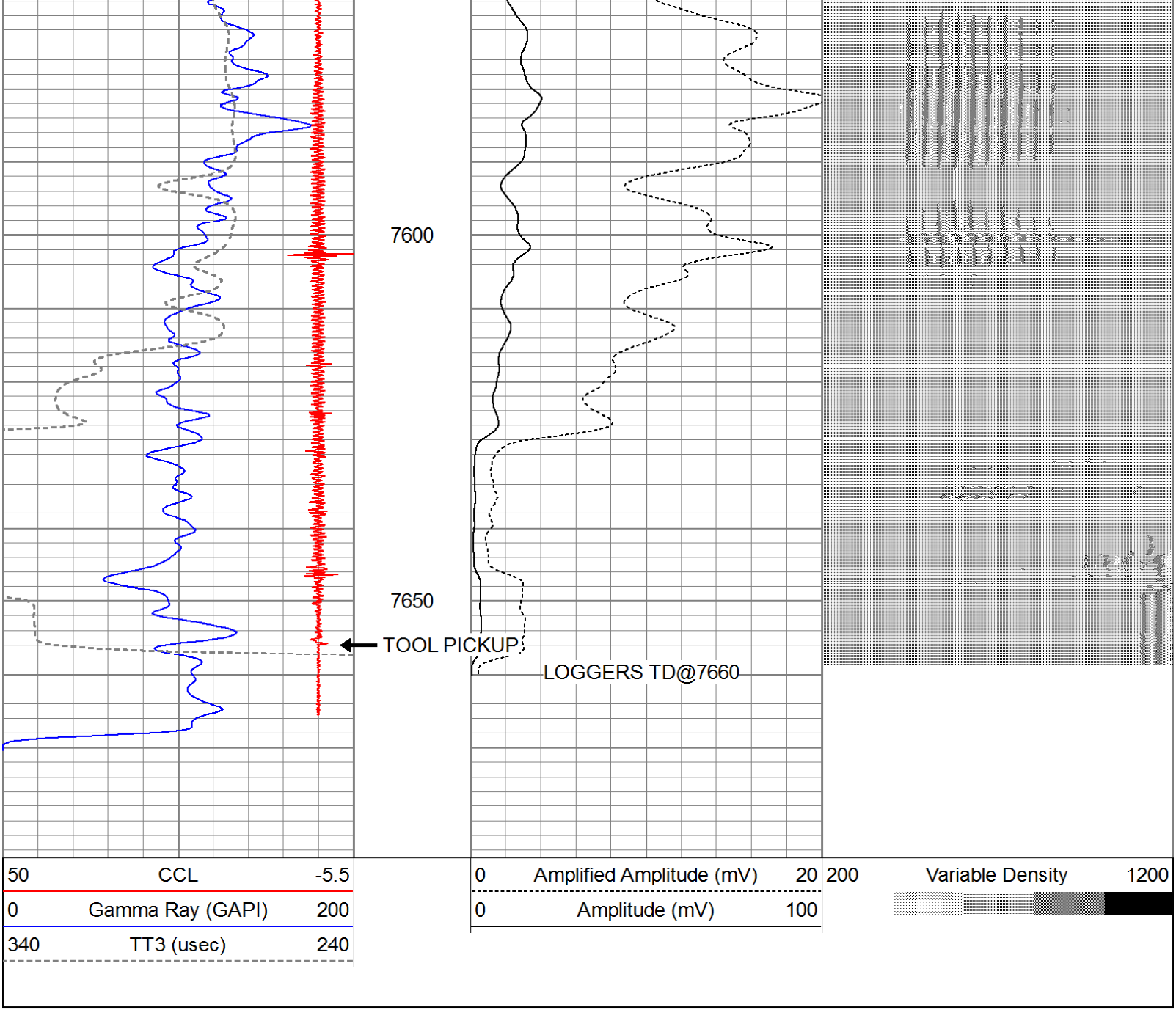Database File: cbl anadarko denver 36-18.db
Dataset Pathname: pass3
Presentation Format: noble en
Dataset Creation: Wed Oct 18 10:15:25 2017 by Log 7.0 B1
Charted by: Depth in Feet scaled 1:240