SUPERIOR
WELL SERVICES

GAMMA RAY C.C.L.
CEMENT BOND V.D.L.

Company NOBLE ENERGY INC.
Well WALTER MAYER GU#1
Field WATTENBERG
County WELD
State COLORADO

Company NOBLE ENERGY INC.
Well WALTER MAYER GU#1
Field WATTENBERG
County WELD **State** COLORADO

Location: API # : 05-123-08297

NE SW NE

SEC 27 TWP 3N RGE 67W

Other Services

Permanent Datum GL Elevation 4823
Log Measured From KB
Drilling Measured From KB

Elevation
K.B. 4835
D.F. 4834
G.L. 4823

Date	02.26.09		
Run Number	ONE		
Depth Driller	7875		
Depth Logger	7240		
Bottom Logged Interval	7239		
Top Log Interval	6290		
Open Hole Size	7-7/8		
Type Fluid	WATER		
Density / Viscosity	N/A		
Max. Recorded Temp.	236° F		
Estimated Cement Top	6477		
Time Well Ready	ENSIGN # 302		
Time Logger on Bottom	1-11/16 #3		
Equipment Number	3342		
Location	45		
Recorded By	LEROY HOBBS		
Witnessed By	CASEY RUPPEL		

Borehole Record				Tubing Record			
Run Number	Bit	From	To	Size	Weight	From	To

Casing Record	Size	Wgt/Ft	Top	Bottom
Surface String				
Prot. String				
Production String	4-1/2			
Liner				

<<< Fold Here >>>

All interpretations are opinions based on inferences from electrical or other measurements and we cannot and do not guarantee the accuracy or correctness of any interpretation, and we shall not, except in the case of gross or willful negligence on our part, be liable or responsible for any loss, costs, damages, or expenses incurred or sustained by anyone resulting from any interpretation made by any of our officers, agents or employees. These interpretations are also subject to our general terms and conditions set out in our current Price Schedule.

Comments

THANK YOU FOR USING SUPERIOR WELL SERVICES..

CORRECTED TO SCHLUMBER DENTISTY LOG
DATED 3-6-75..



Sensor	Offset (ft)
CCL	21.05
WVF3	12.48
WVF5	11.50
GR	2.63

Description	Len (ft)	OD (in)	Wt (lb)
CHD-STNDRD (1) Standard Cable Head	1.00	1.69	5.00
CCL-T1-11/16 (1-11/16T) Titan 1-11/16 collar locator	1.83	1.69	20.00
CENT-App2nd (1-11/16T) Another 1-11/16 Applied centralizer	2.17	1.69	10.00
CBL-TEKCO-1x2 (TEKCO-01) TEKCO Cement Bond 1x2	9.68	1.69	40.00
CENT-App2nd (1-11/16T) Another 1-11/16 Applied centralizer	2.17	1.69	10.00
GR-temp/tit (tit/temp) Titan 1 11/16 Gamma Ray with temp probe	5.96	1.69	20.00

Dataset:	waltermaycblsqueez.db: field/well/run1/pass3
Total Length:	22.80 ft
Total Weight:	105.00 lb
O.D.	1.69 in

Calibration Report

Database File:	waltermaycblsqueez.db
Dataset Pathname:	pass3
Dataset Creation:	Tue Jan 01 00:24:32 2002 by Log Std Casedhole 07081

Gamma Ray Calibration Report

Serial Number:	tit/temp	
Tool Model:	temp/tit	
Performed:	Mon Feb 23 08:17:34 2009	
Calibrator Value:	1.0	GAPI
Background Reading:	0.0	cps
Calibrator Reading:	1.0	cps
Sensitivity:	1.2500	GAPI/cps

Cement Bond Log Calibration Report

Serial Number:	TEKCO-01		
Tool Model:	TEKCO-1x2		
Performed:	Tue Jan 01 00:34:15 2002		
Depth:	6216.86	ft	
Casing Diameter:	5.5	in	
	3' Spacing	5' Spacing	
Signal Zero:	0	0	mV
Calibrated Amplitude:	81.921	81.921	mV
Reading at Signal Zero:	-0.0052002	-0.00495605	V
Reading in Free Pipe:	2.5	0.0144287	V
Gain:	32.7004	4226.05	
Offset:	0.182	20.9445	

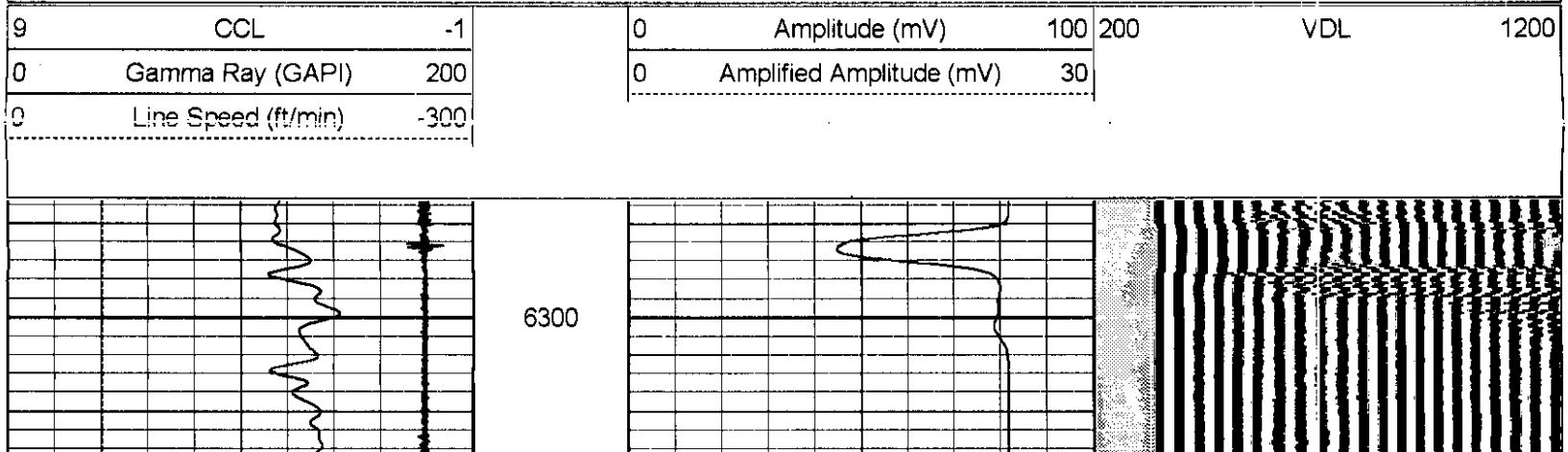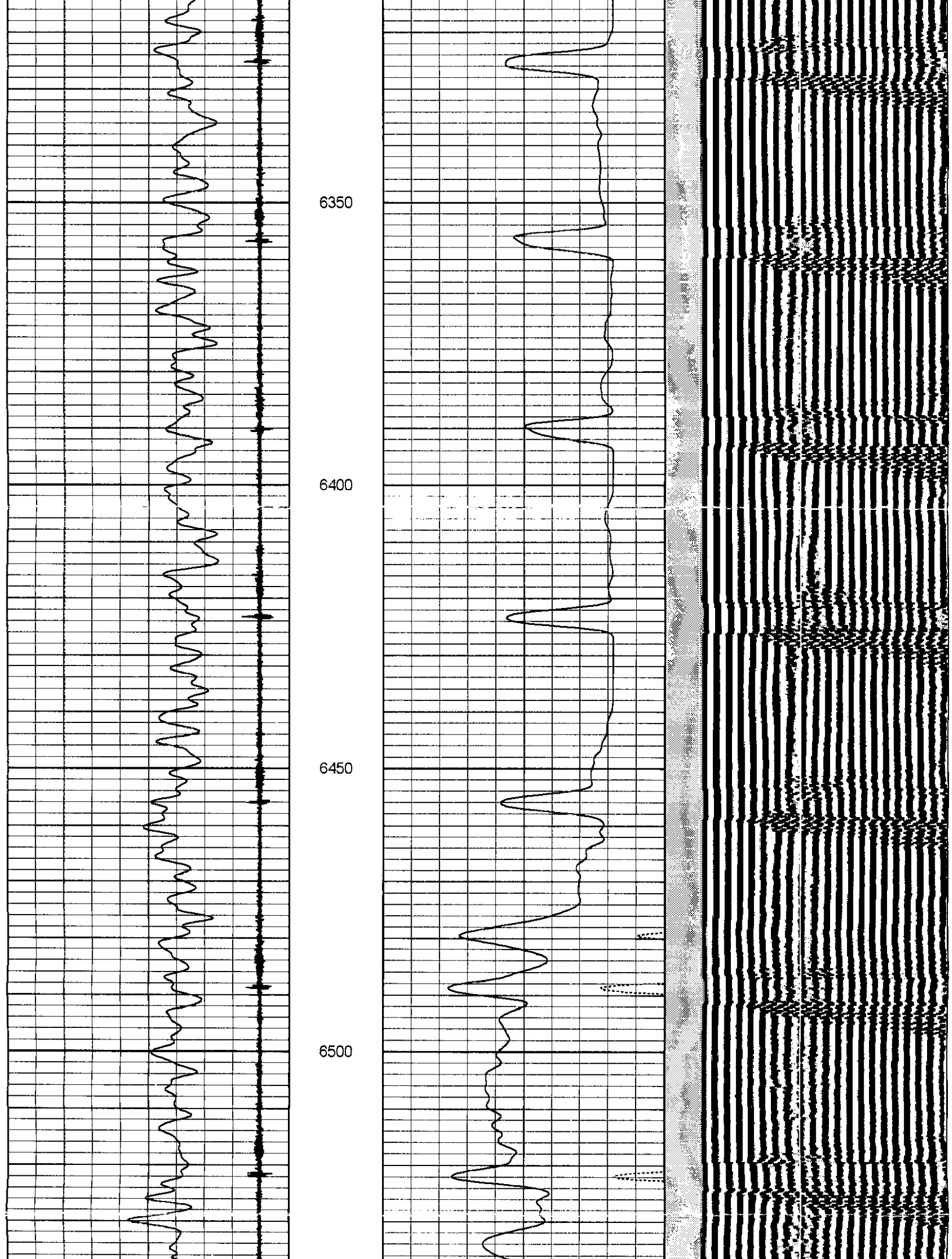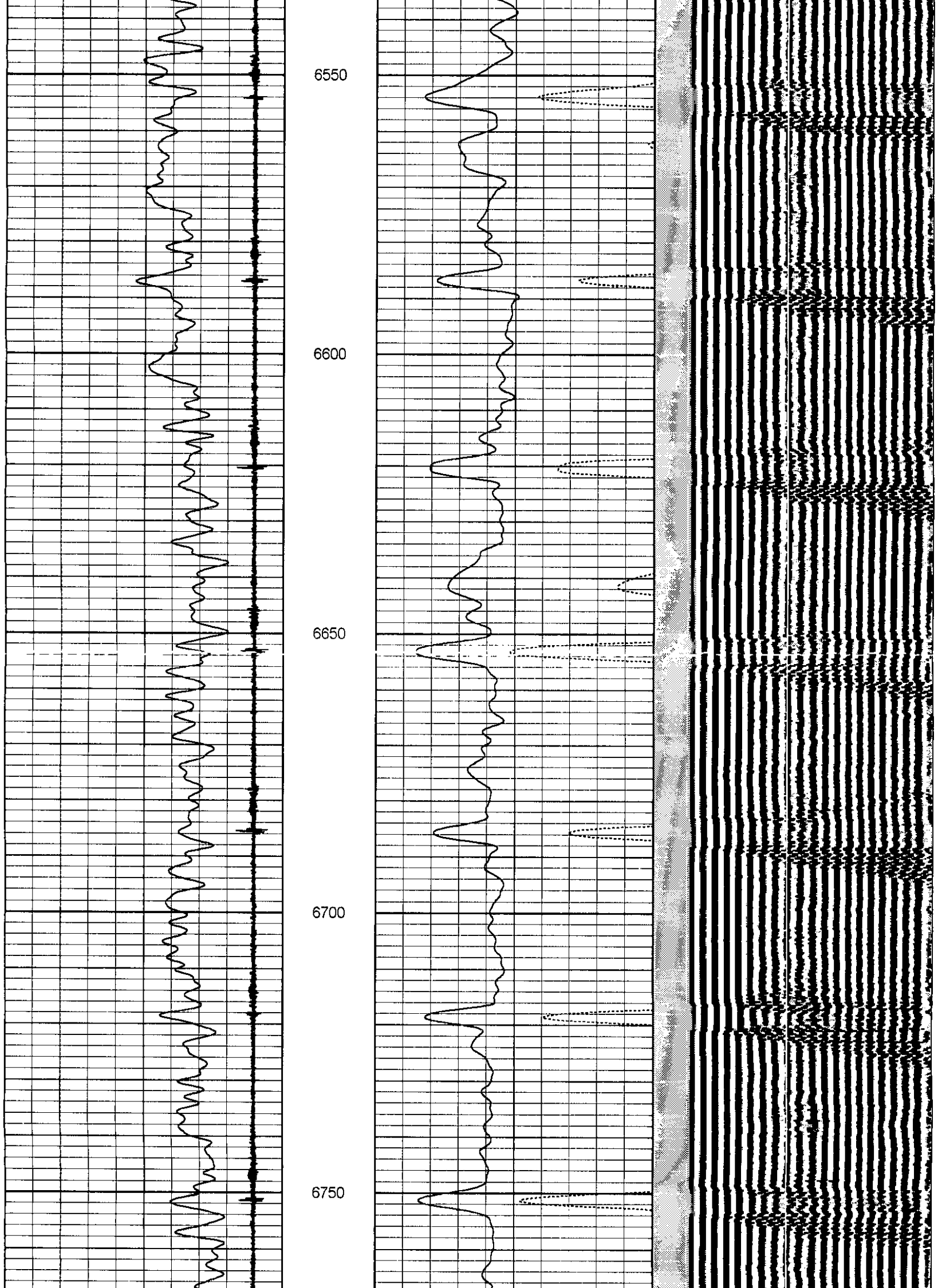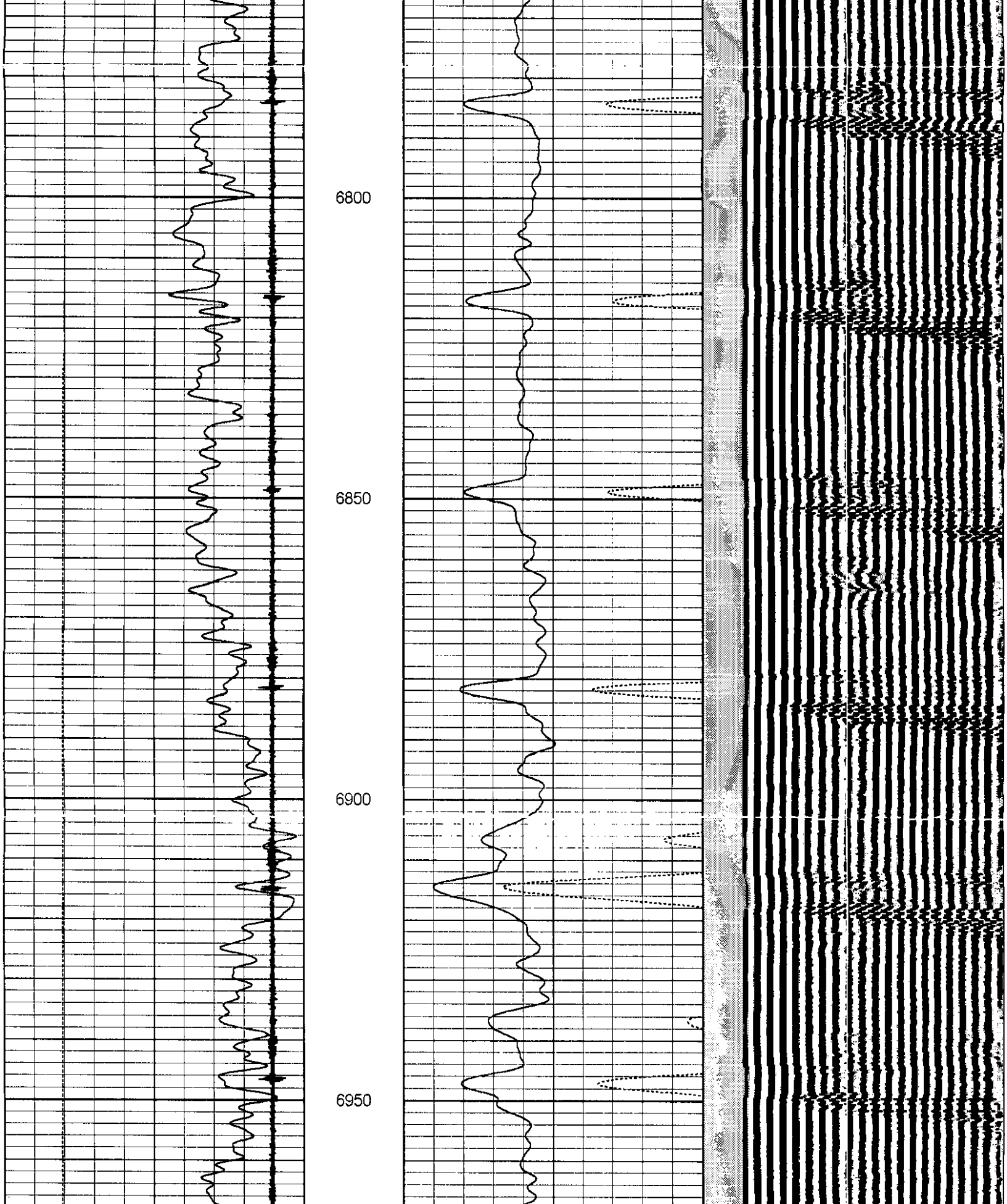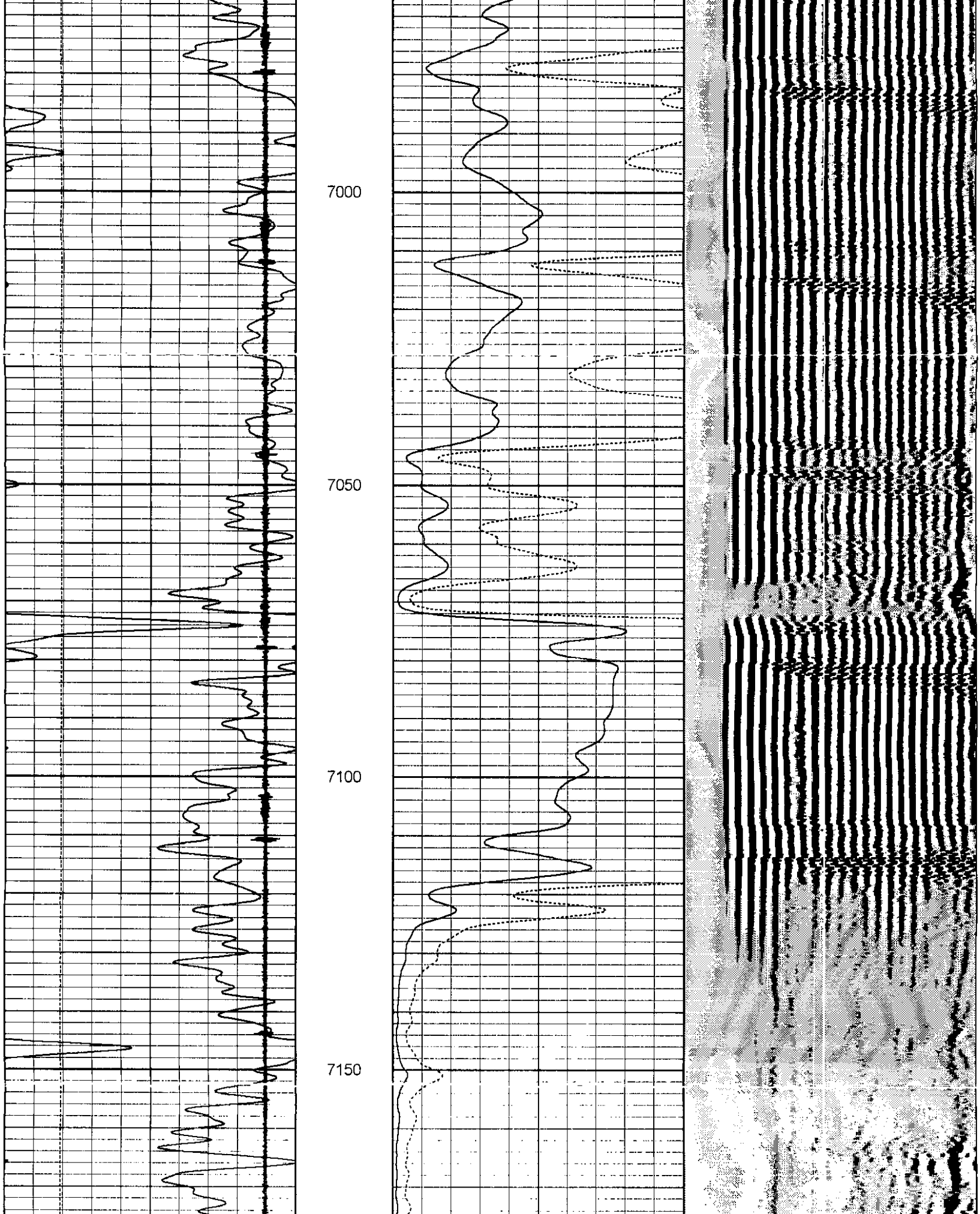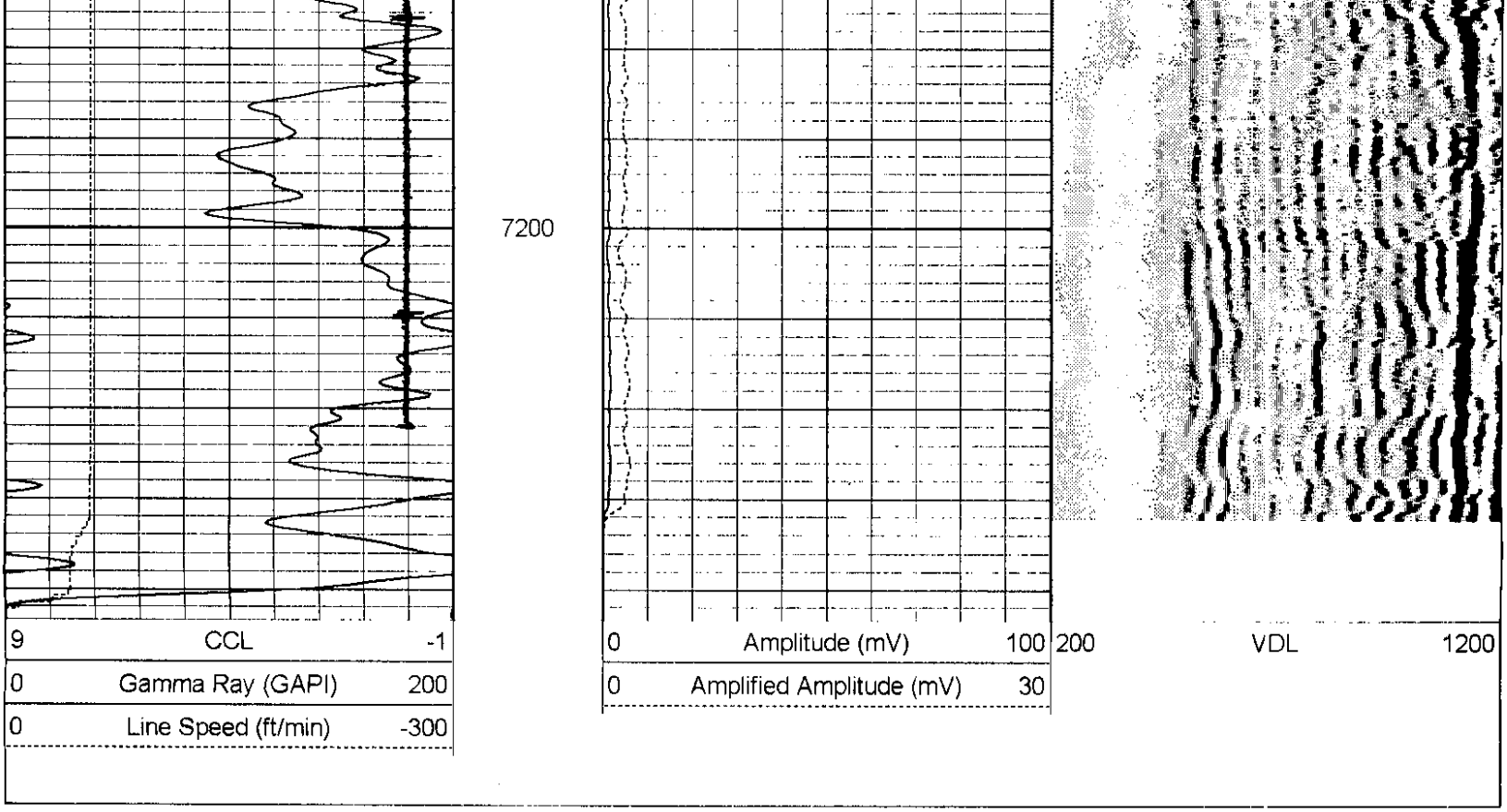Database File:	waltermaycblsqueez.db
Dataset Pathname:	pass3
Presentation Format:	bond
Dataset Creation:	Tue Jan 01 00:24:32 2002 by Log Std Casedhole 07081
Charted by:	Depth in Feet scaled 1:240