






IMAGE COURTESY OF ESRI

LEGEND

-  MONITORING WELL
-  SOIL BORING
-  PROPOSED MONITORING WELLS

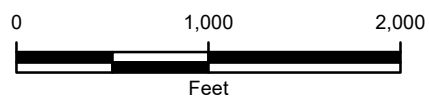


FIGURE 1
SITE MAP
DIVIDE ROAD RELEASE
GARFIELD COUNTY, COLORADO

CAERUS OIL AND GAS, LLC

