

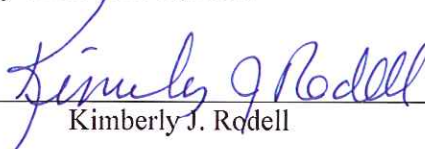
STATE OF COLORADO     )  
  } ss  
COUNTY OF ARAPAHOE    )

AFFIDAVIT OF MAILING


Kimberly J. Rodell, of lawful age, after having first duly sworn upon his/her oath, disposes and states:

That she is employed by SandRidge Exploration & Production LLC as a Permit Agent, and that the individuals, firms and corporations set forth on the attached lists are either Surface Owners within ¼-mile the surface location or Mineral Owners within ¼-mile of the bottom-hole location of the Bighorn 0780 1-17 disposal well. The appropriate Owners were notified in writing via Certified Mail with a return receipt requested.

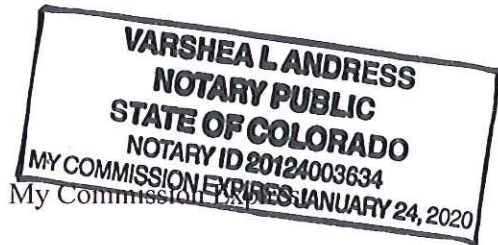
The Certified Letters were mailed to each required owner by postage prepaid certified mail, return receipt requested, at the address set forth on said list, by duly depositing same in the United States mail on the 14th day of November, 2017.

  
\_\_\_\_\_  
Kimberly J. Rodell

Subscribed and sworn to by Kimberly J. Rodell before me, the undersigned authority, this 14th day of November, 2017 by Kimberly J. Rodell.

  
\_\_\_\_\_  
Notary Public

Notary Seal:



\_\_\_\_\_  
(Date)



# UPSTREAM

Petroleum Management, Inc.

7000 S. Yosemite St., Suite 290B  
Englewood, CO 80112  
phone 303.942.0506  
www.upstreampm.com

Kohlmans O.K. Limited Partnership  
d/b/a Ray Ranch  
21536 State Highway 14  
Walden, CO 80480

November 14, 2017

RE: Disposal Well Notifications  
Sandridge Exploration & Production LLC  
**Bighorn 0780 1-17**  
**API No. 05-057-06585**  
325' FNL 1,890' FWL (NE/4 NW/4)  
Sec. 17 T7N R80W  
Jackson County, Colorado  
Surface: Fee  
Mineral Lease: Fee

**VIA CERTIFIED MAIL**

Dear Owner:

Per the requirements of Rule 325 subparagraph (I) of the Colorado Oil and Gas Conservation Commission (COGCC), we are required to inform all surface owners within ¼-mile of the proposed well site and all mineral owners within ¼-mile of the proposed bottom-hole injection site ("owners" as defined in CRS 34-60-103(7)) that Sandridge Exploration & Production LLC has applied to the COGCC for a permit to drill a water disposal well. The well is located in Section 17 T7N R80W (NE/4 NW/4) in Jackson County, Colorado. Surface and bottom-hole specific locations are the same and are listed above.

Any person who would be directly and adversely affected or aggrieved by the authorization of the underground disposal of salt water into the injection zone (Entrada formation), may file, within fifteen (15) days of this notice, a written request for a public hearing before the COGCC, provided such request meets the protest requirements specified in Rule 323 subparagraph (m).

Your cooperation concerning this matter is greatly appreciated; any additional information on the proposed application can be obtained from the COGCC.

Sincerely,

Kim Rodell  
Permit Agent for Sandridge Exploration & Production LLC

Enclosure

**Your Assets / Our Expertise**

- Regulatory
- Storm-water Management Plans
- Project Coordination
- Permitting
- Government Relations
- EA/EIS Assistance