

OPERATOR: **Bill Barrett Corp.**
WELL NAME: **AEF 4-62-29-2532CS**
FIELD NAME: DJ Basin - Wattenberg
DRILLING RIG: Savanna 802
API #: 05-123-42732

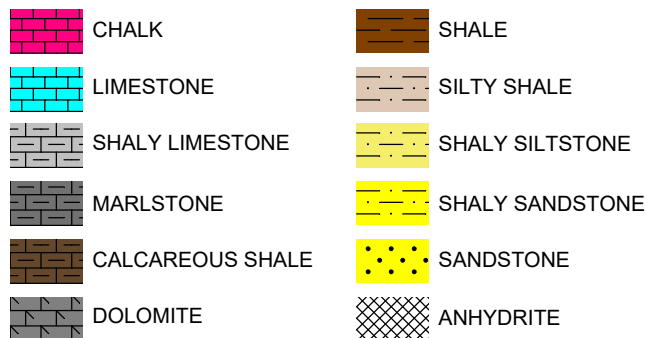
LAT/LONG: 40.281578, -104.337406
SURFACE HOLE: NWSW S28-T4N-R62W, 2158' FSL, 306' FWL
BOTTOM HOLE: NWSW S30-T4N-R62W, 2655' FNL, 400' FWL



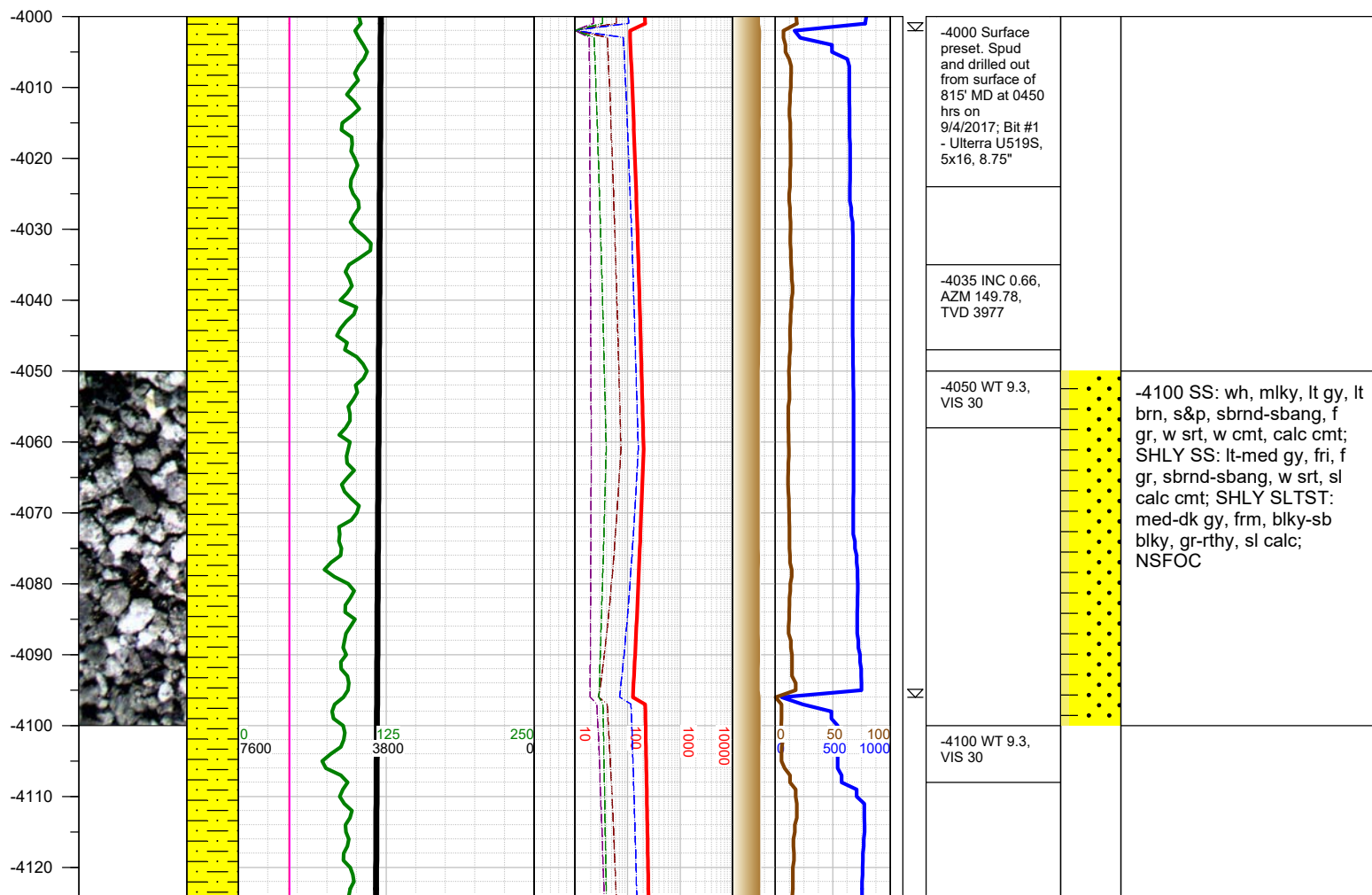
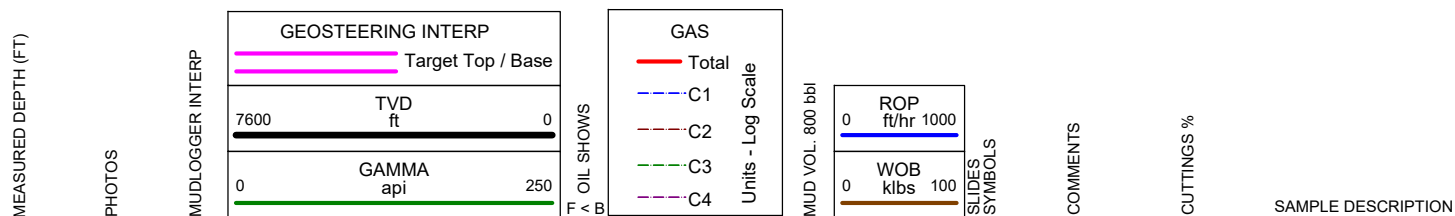
Earth Science Agency, LLC


COUNTY: Weld
STATE: Colorado
GROUND ELEVATION: 4624'
KELLY BUSHING: 4644'
DRILLING FLUID: LSND
TVD VS. MD: 6392' / 16373'
SPUD DATE: September 4, 2017
TD DATE: September 8, 2017
DEPTHS LOGGED: 4000' - 16373'
DATES LOGGED: September 4, 2017 - September 8, 2017
GEOLOGISTS: Nathan Brown, Gabe Aguilar
SCALE: 5" = 100'


LEGEND





FORMATION \approx CONNECTION Δ MIDNIGHT NEW BIT GAS SHOW FAULT





























































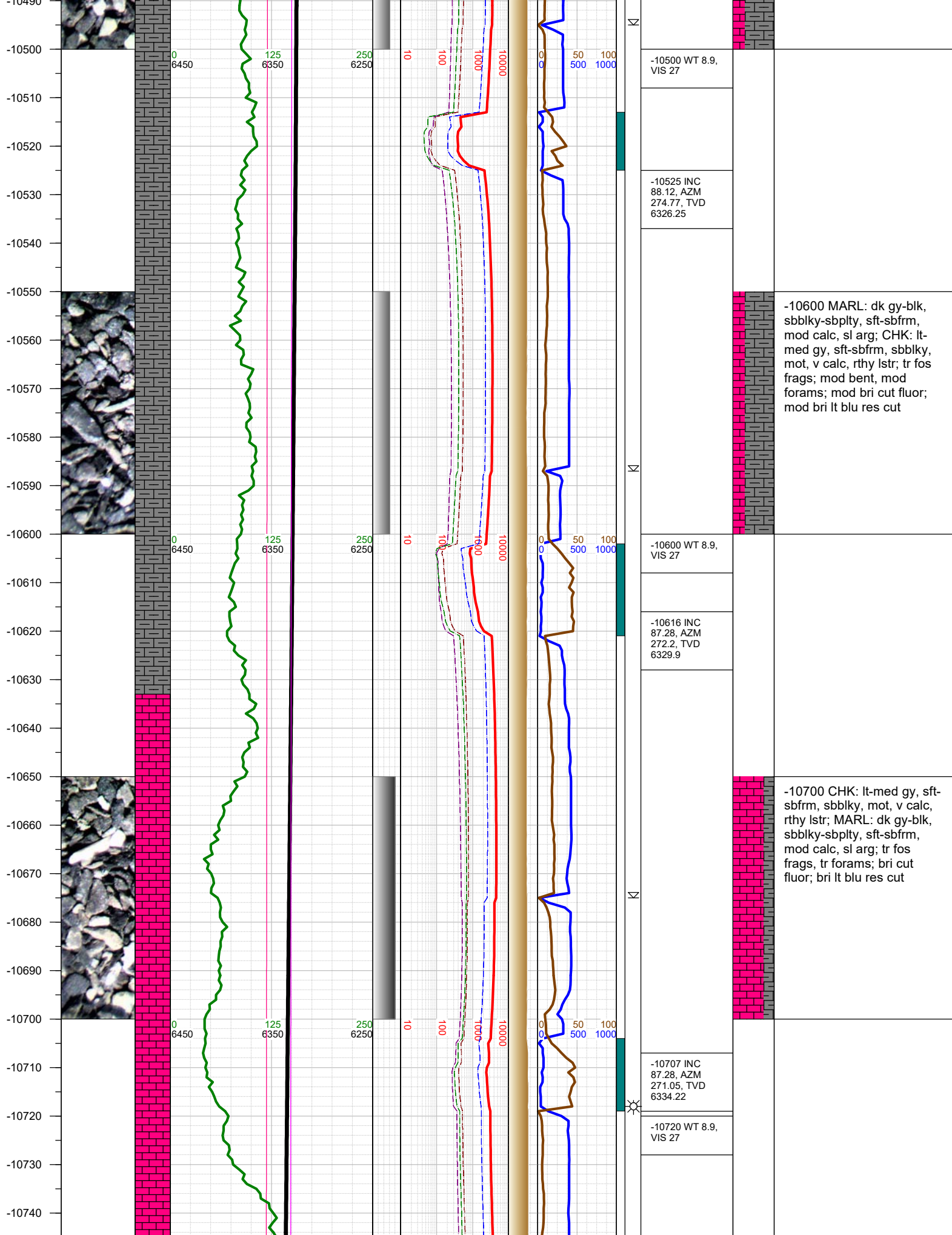




















-11260
-11270
-11280
-11290
-11300
-11310
-11320
-11330
-11340
-11350
-11360
-11370
-11380
-11390
-11400
-11410
-11420
-11430
-11440
-11450
-11460
-11470
-11480
-11490
-11500



0 6450
0 6450
0 6450
0 6450

125 6350
125 6350
125 6350
125 6350

250 6250
250 6250
250 6250
250 6250

10
10
10
10

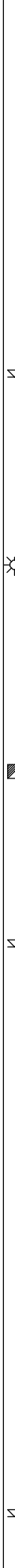
100
100
100
100

1000
1000
1000
1000

10000
10000
10000
10000

0 0
0 0
0 0
0 0

50 500 1000
50 500 1000
50 500 1000
50 500 1000



-11254 INC
90.7, AZM
268.01, TVD
6340.99

-11300 WT 9,
VIS 27


-11344 INC
90.07, AZM
267.35, TVD
6340.38

-11377 Fault: 4'
down-throw;
stayed in C
Chalk

-11400 WT 9,
VIS 27

-11435 INC
90.37, AZM
267.67, TVD
6340.03

-11500 WT 9,
VIS 27



sbfrm, sbblky, mot, v calc,
rthy lstr; MARL: dk gy-blk,
sbblky-sbplty, sft-sbfrm,
mod calc, sl arg; tr fos
frags, tr forams; bri cut
flur; bri lt blu res cut

-11400 MARL: dk gy-blk,
sbblky-sbplty, sft-sbfrm,
mod calc, sl arg; CHK: lt-
med gy, sft-sbfrm, sbblky,
mot, v calc, rthy lstr; tr fos
frags; tr bent, tr forams; bri
cut flur; bri lt blu res cut

-11500 MARL: dk gy-blk,
sbblky-sbplty, sft-sbfrm,
mod calc, sl arg; CHK: lt-
med gy, sft-sbfrm, sbblky,
mot, v calc, rthy lstr; tr fos
frags; tr bent, tr forams;
mod bri cut flur; mod bri lt
blu res cut

