







## Legend

-  Spacing Unit Boundary
-  Hard Line Box
-  Well Path
-  Troudt Pad
-  Schaefer Lease
-  SRC Leasehold

## Lease Description

Lessor: Edwin C. Schaefer and Lillian Schaefer, husband & wife

Lessee: H. L. Willett

Reception No.: 1856414

Lease Date: 04/03/1981

Legal Description: 6N 66W, 6<sup>th</sup> P.M.

Section 22: SE/4

Gross Acres: 160 Acres



SRC ENERGY

**Spacing Unit Map**

**Troudt 18-27**

**DSU 50**

**Unit 19 Spacing Unit**